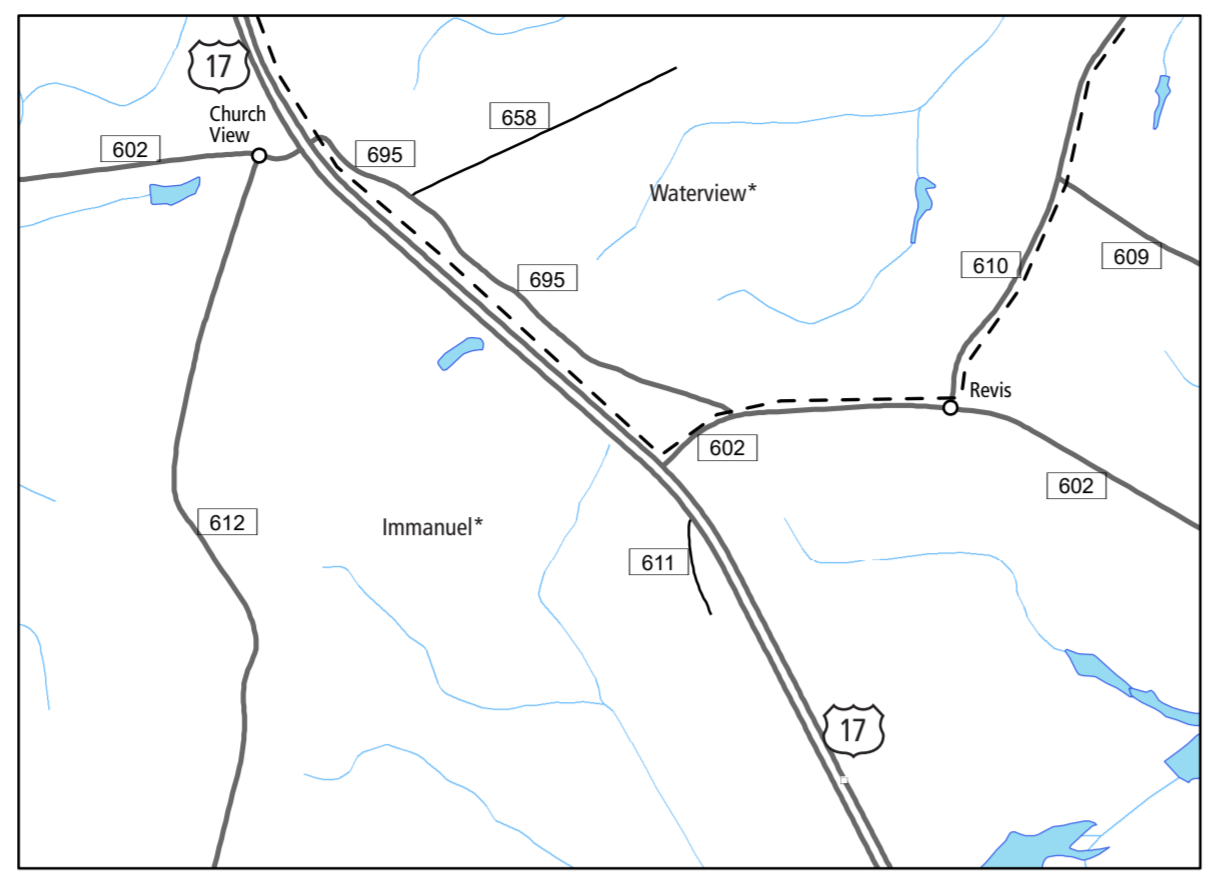
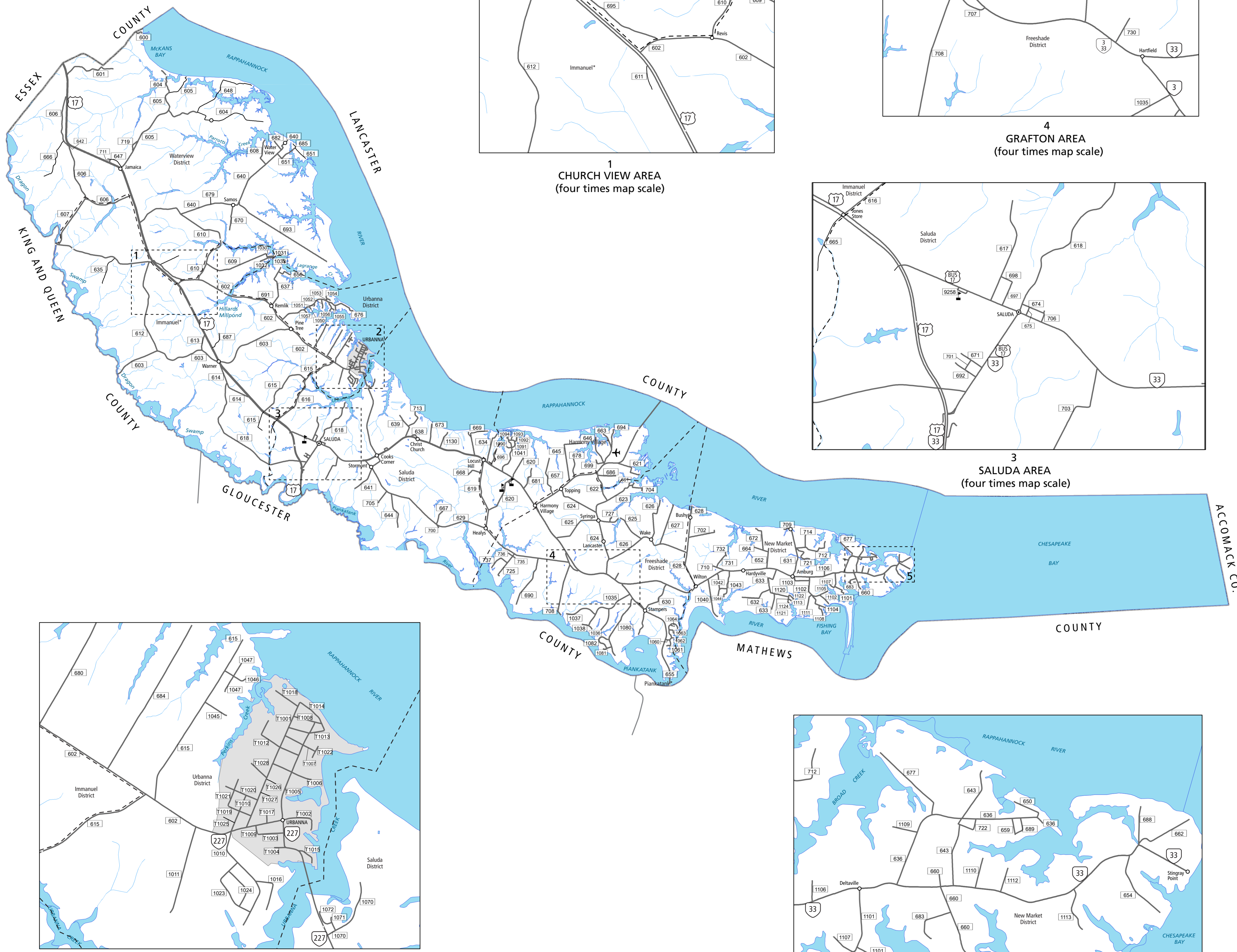


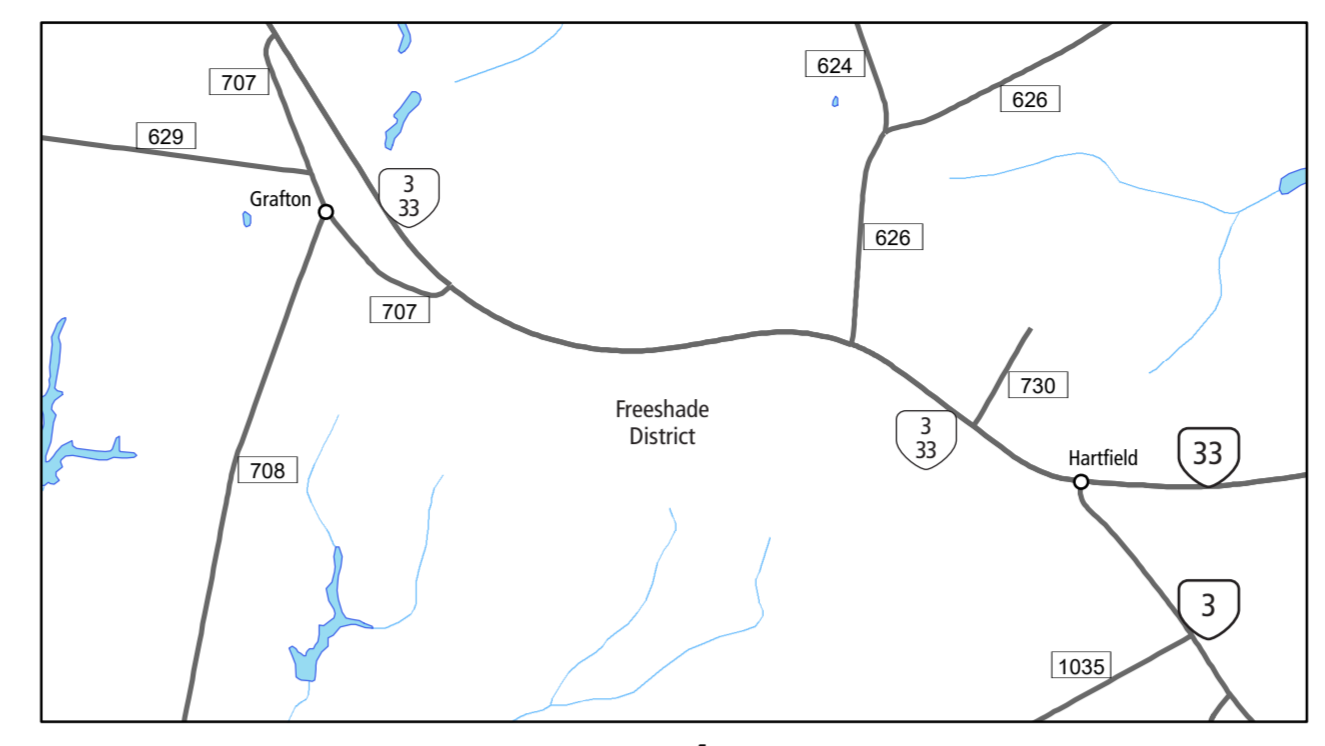
TOTAL PRIMARY MILEAGE IN COUNTY 12/31/20: 46.84

SECONDARY MILEAGE TABULATION

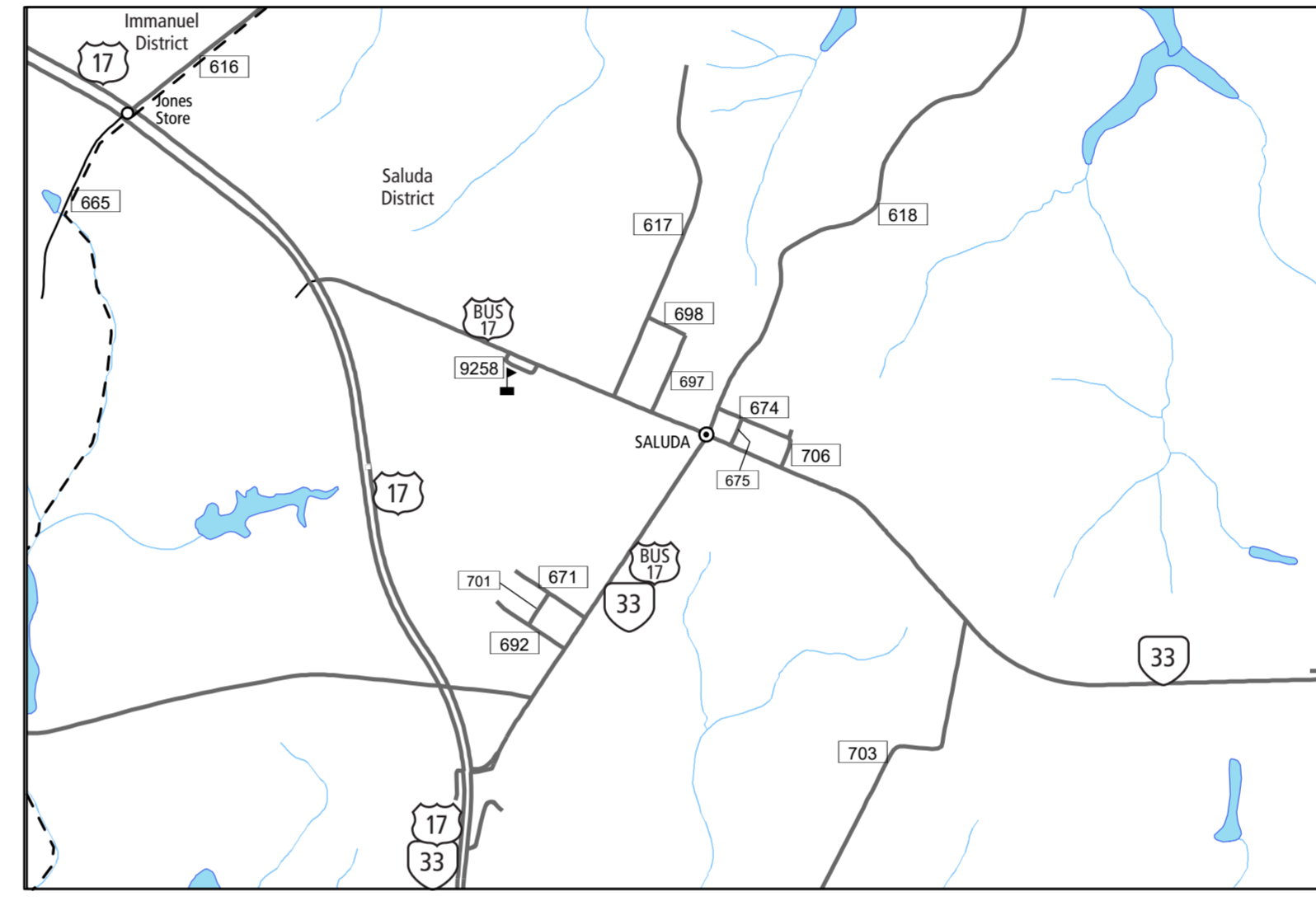
TYPE	7/1/1932	7/1/1934	7/1/1941	TYPE	12/31/1950	12/31/1960	12/31/1970	12/31/1980	12/31/1990	12/31/2000	12/31/2015	12/31/2020
BIT SUR. PAVED	0.00	14.45	41.86	HARD SURFACE	68.84	87.66	119.41	129.65	141.22	150.00	169.22	171.27
GRAVEL SOIL, ETC.	0.00	0.00	11.96	ALL WEATHER SURFACE	16.39	25.16	22.07	17.72	12.38	11.68	2.03	0.00
GRADED & DRAINED	52.95	73.35	41.04	LIGHT SURFACE	25.61	9.72	2.28	1.08	1.08	1.08	0.00	0.00
UNIMPROVED	42.25	4.90	7.05	UNSURFACED	6.74	0.00	0.00	0.00	0.00	0.13	0.00	0.00
TOTAL MILEAGE	95.20	94.70	101.93	TOTAL MILEAGE	117.58	122.54	143.76	148.45	154.68	162.89	171.27	171.27



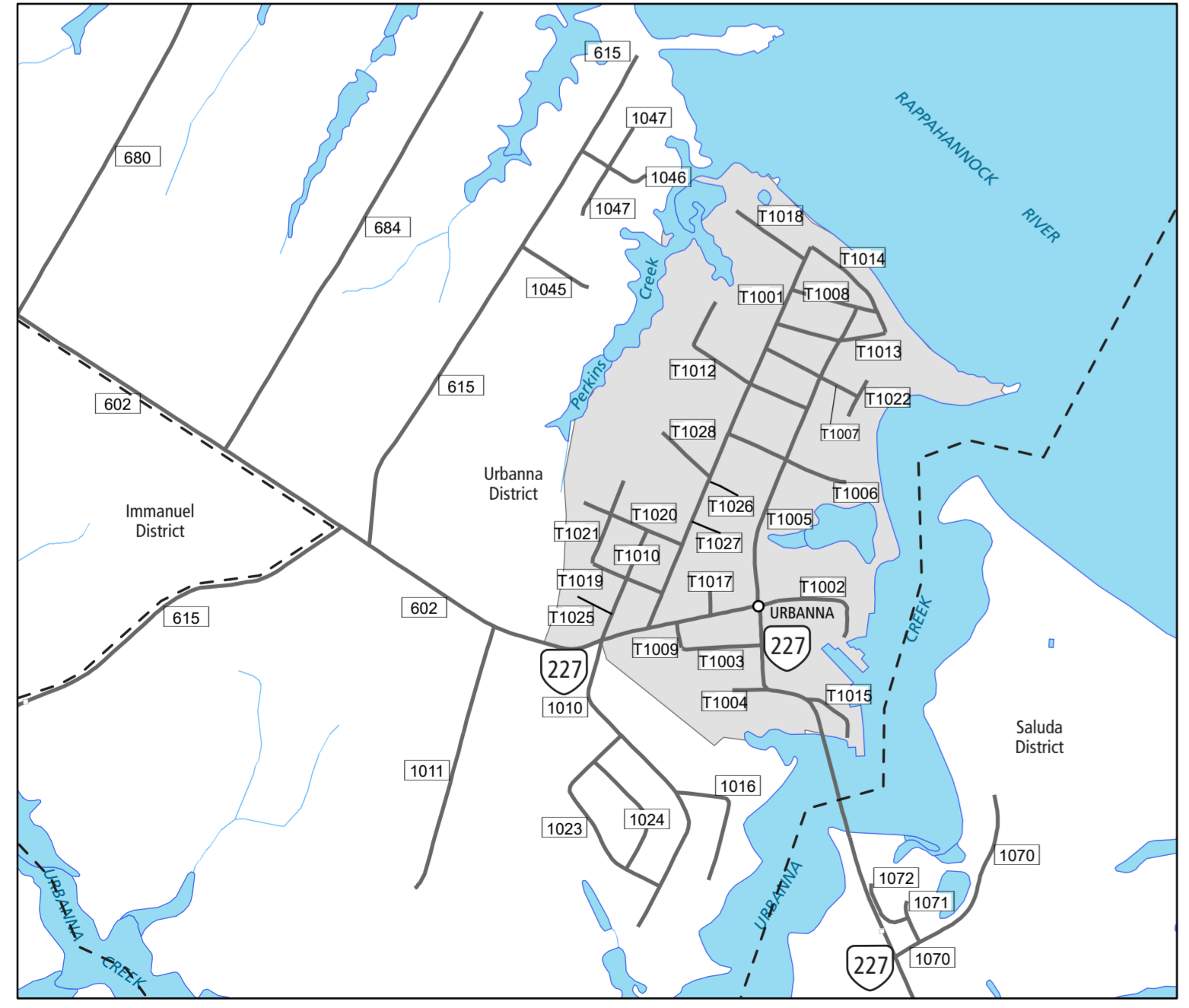
1 CHURCH VIEW AREA (four times map scale)



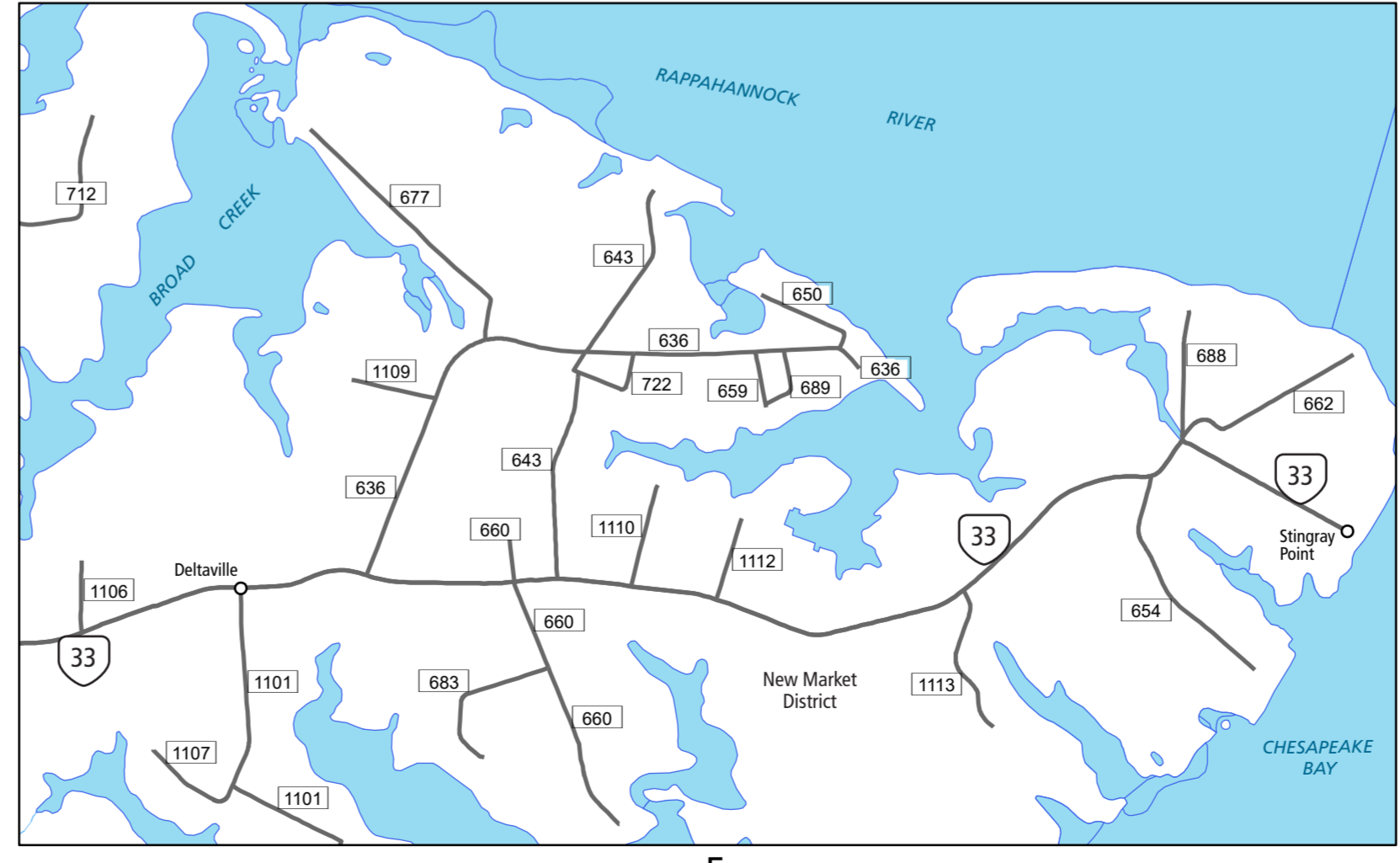
4 GRAFTON AREA (four times map scale)



3 SALUDA AREA (four times map scale)



2 URBANNA AREA (four times map scale)



5 DELTAVILLE AREA (four times map scale)

MIDDLESEX COUNTY, VA

COUNTY ROAD MAP

MIDDLESEX COUNTY

ROAD CLASSIFICATIONS	MISCELLANEOUS
—602— Frontage Road	⚡ Schools
—600— Secondary Route	⚓ Seaports
—2— State Route	⊙ Park_RideLots
—1— U.S. Route	AIRPORTS
— Urban Road	✈ Commercial
— LightSurface	✈ General
—95— DividedHwyInterstate	✈ Military
— AllWeatherSurface	RAILROADS
— Unsurfaced	Ⓜ Metro
— otherSurface	— VARailroads
— BikeRoutes	Ⓟ Park_N_Ride
— AppalachianTrail	BOUNDARIES
— Scenic Roads	▨ MilitaryAreas
	▭ MagisterialDistricts
	▭ Incorp_Areas
	▭ Natural_LandCover

Additional ROAD CLASSIFICATION (Post 2019)
Hard-surface

The accuracy or completeness of this map is not guaranteed or warranted. Map depicts state-maintained highway network as of May 1, 2021. Copyright © 2021 by Commonwealth of Virginia Department of Transportation, All Rights Reserved

AN INVENTORY OF STATE MAINTAINED ROADS