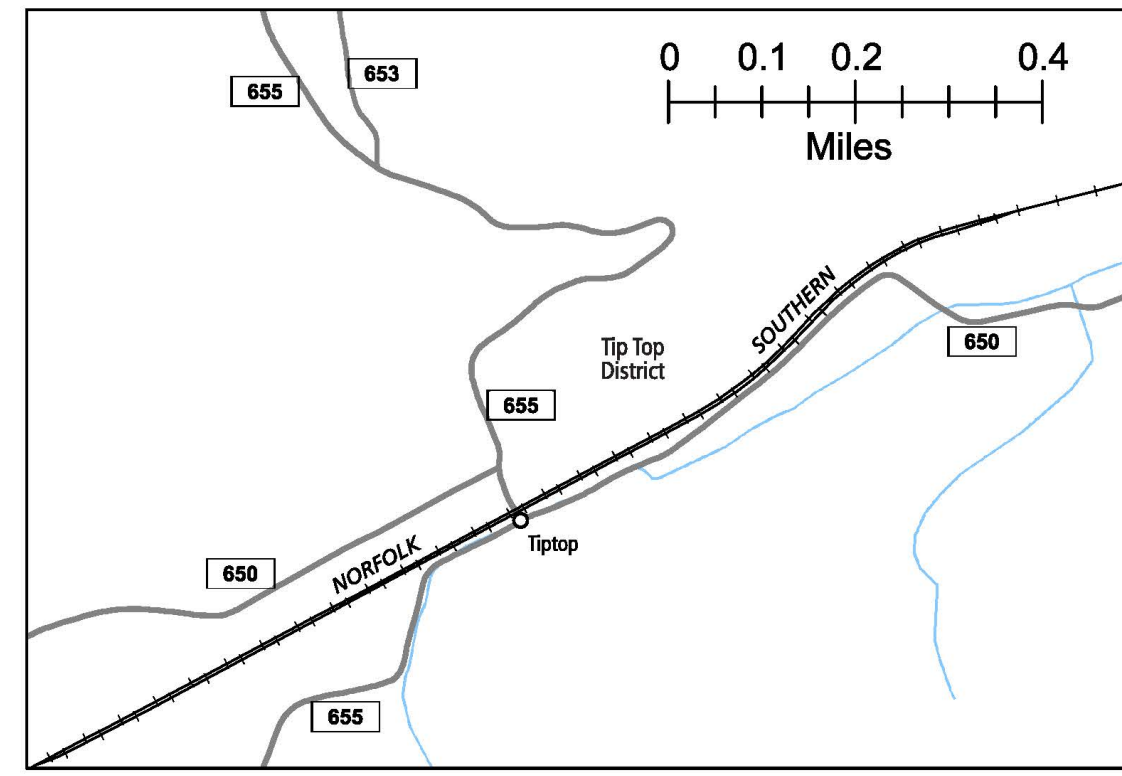
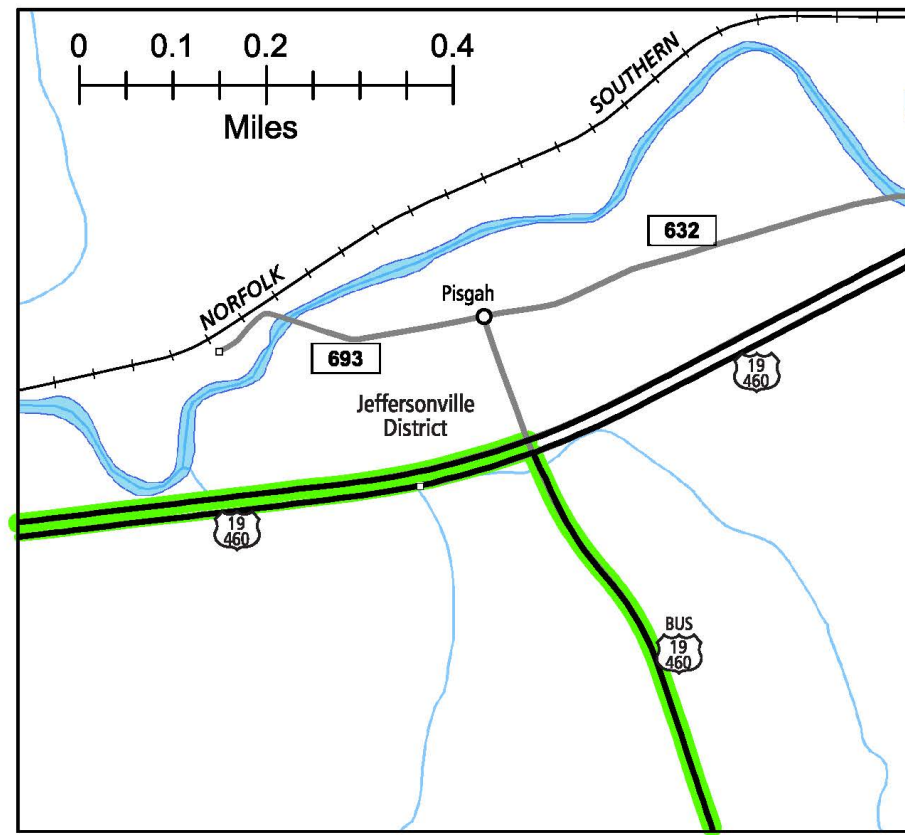


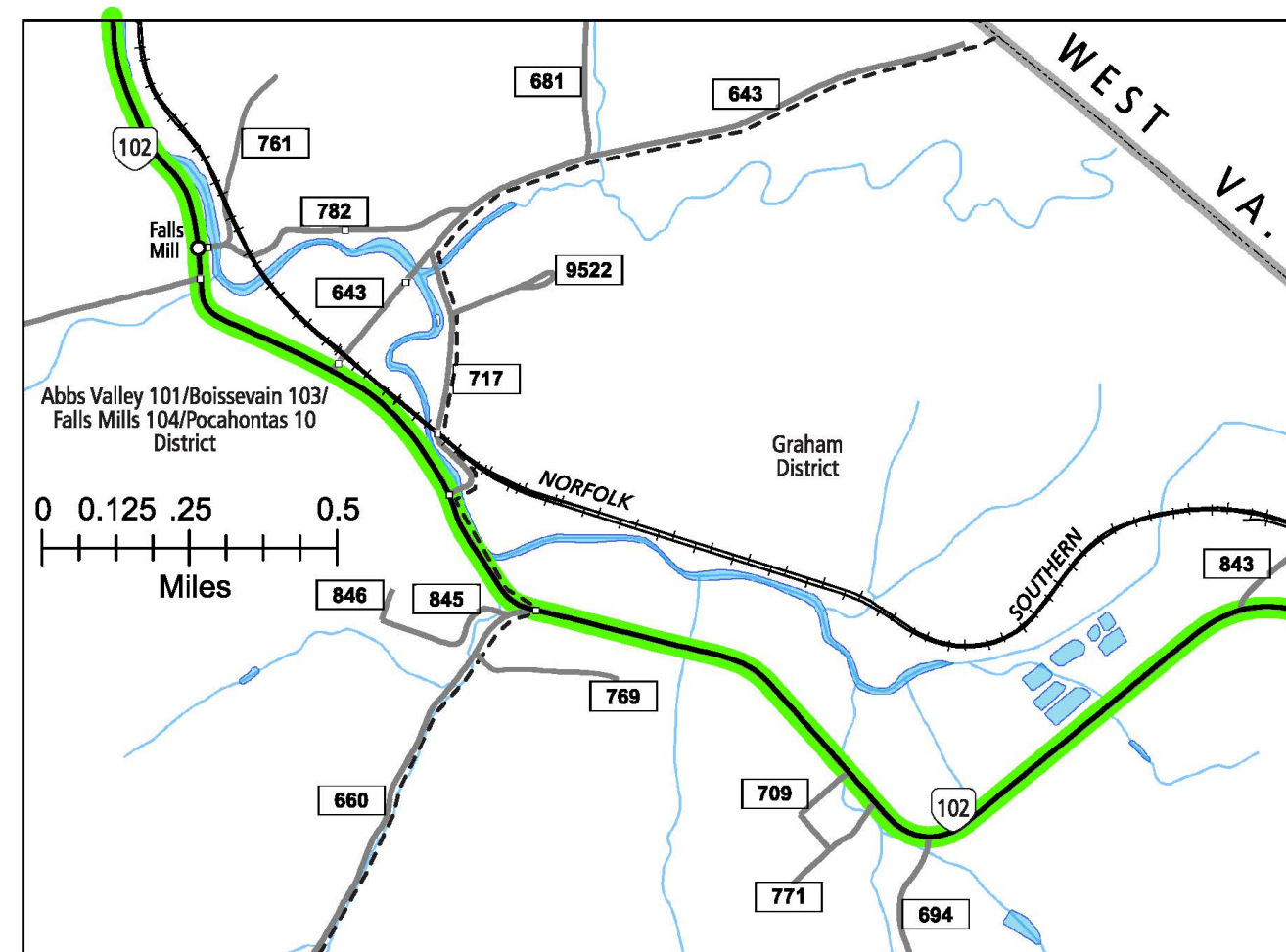
16
CLAYPOOL HILL AREA



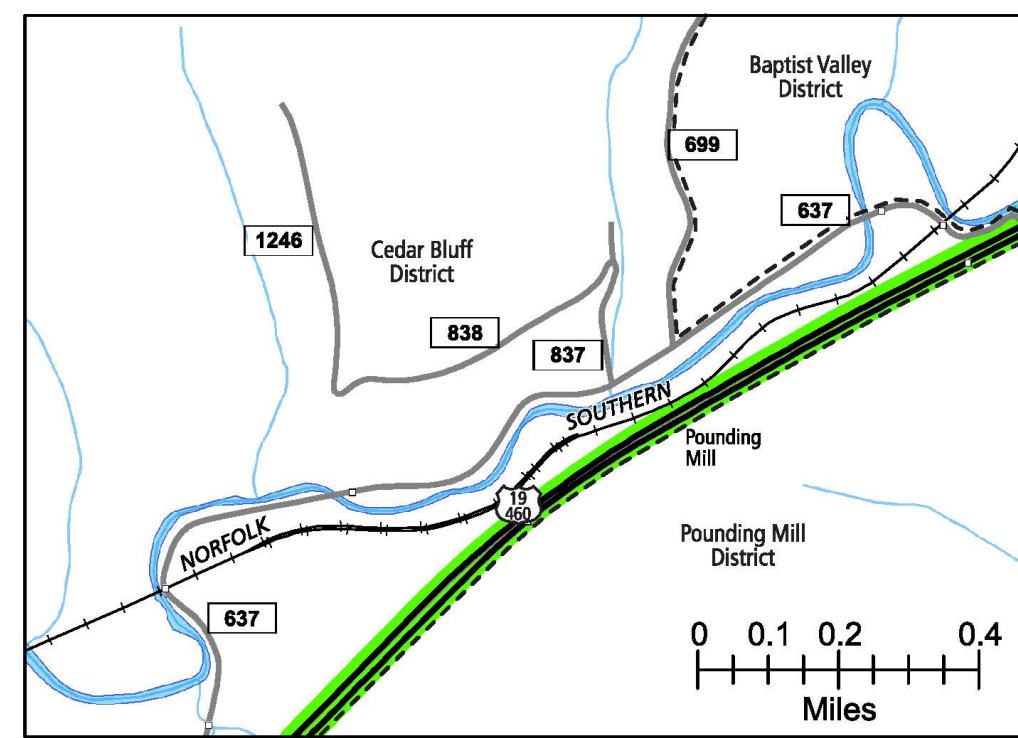
3
TIPTOP AREA



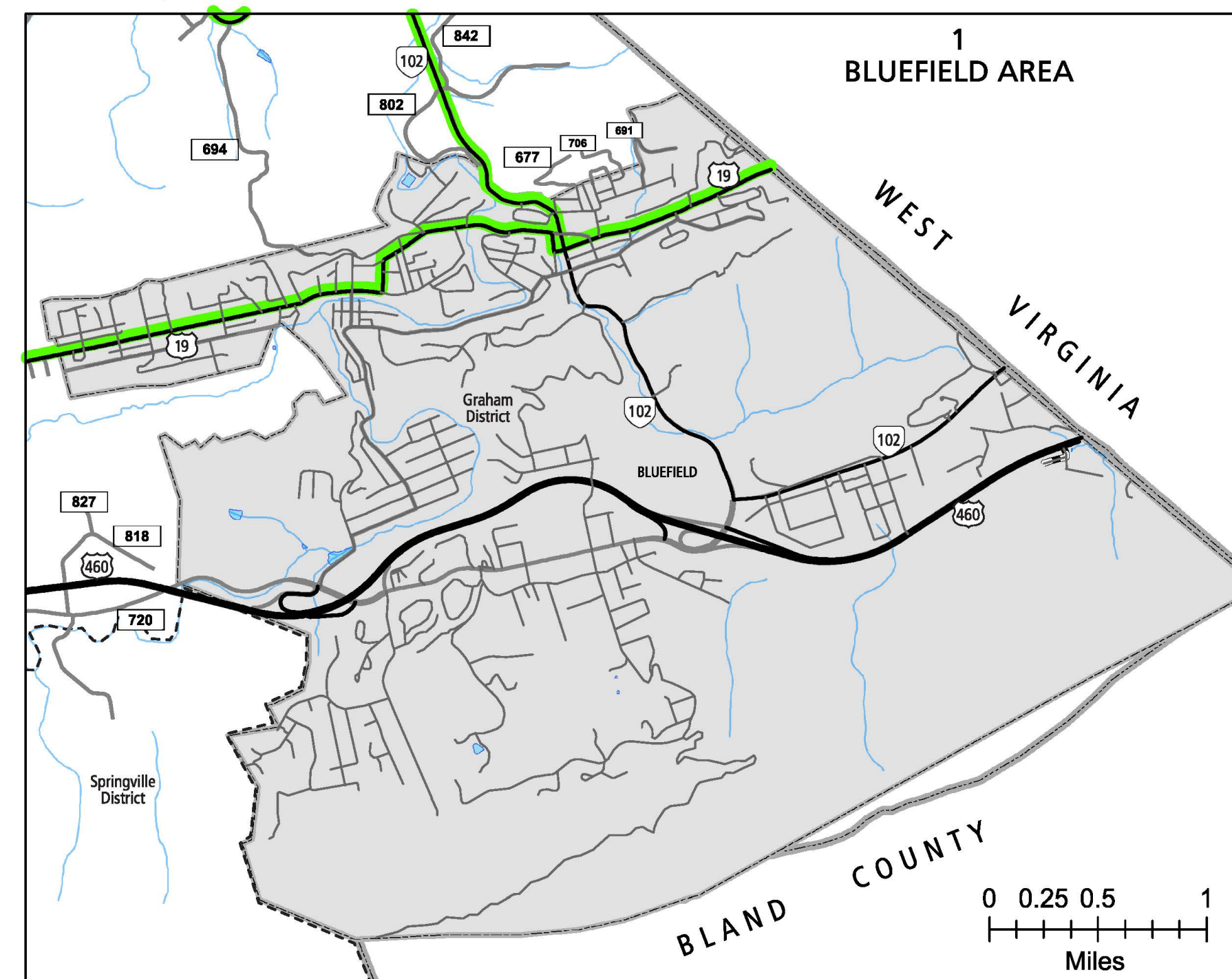
2
PISGAH AREA



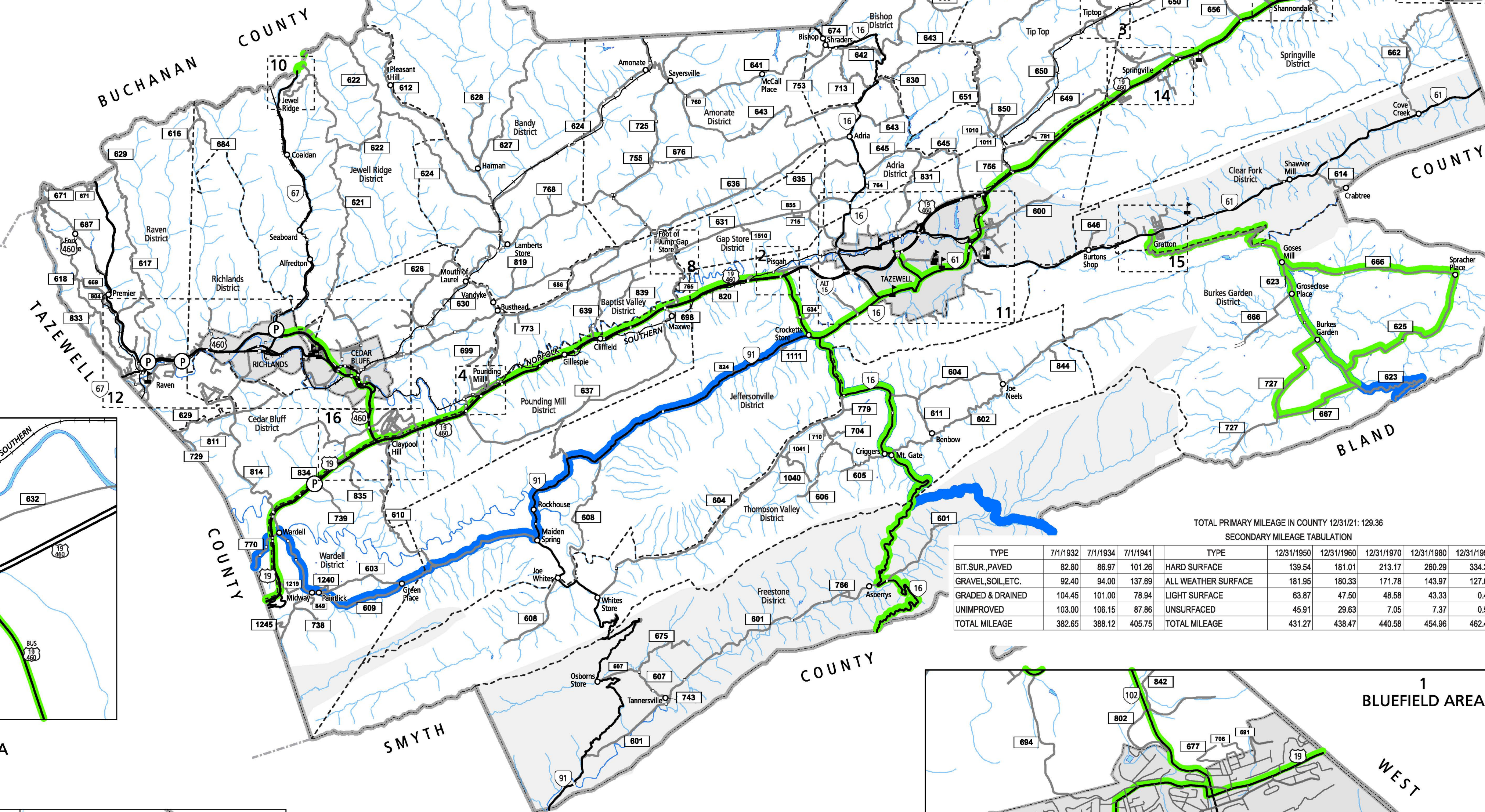
5
FALLS MILL AREA



4
POUNDING MILL AREA



1
BLUEFIELD AREA




TOTAL PRIMARY MILEAGE IN COUNTY 12/31/21: 129.36

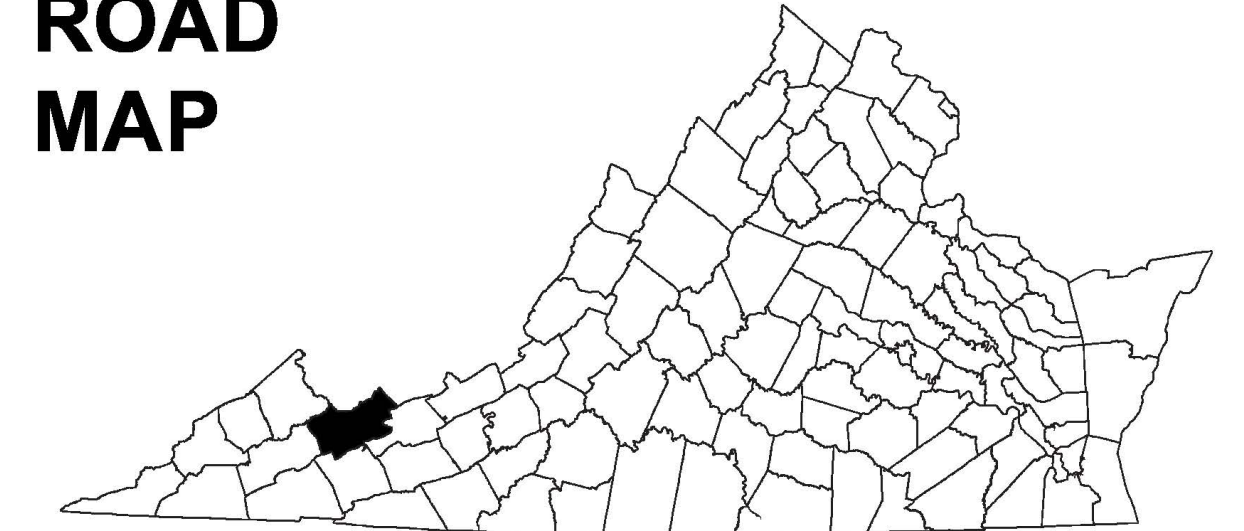
SECONDARY MILEAGE TABULATION

TYPE	7/1/1932	7/1/1934	7/1/1941	TYPE	12/31/1950	12/31/1960	12/31/1970	12/31/1980	12/31/1990	12/31/2000	12/31/2018	12/31/2021
BIT SUR. PAVED	82.80	86.97	101.28	HARD SURFACE	139.54	181.01	213.17	260.29	334.35	375.70	422.80	427.41
GRAVEL/SOIL, ETC.	92.40	94.00	137.89	ALL WEATHER SURFACE	181.95	180.33	171.78	143.97	127.01	99.94	46.94	43.02
GRADED & DRAINED	104.45	101.00	78.84	LIGHT SURFACE	63.87	47.50	48.58	43.33	0.45	1.01	0.00	0.00
UNIMPROVED	103.00	106.15	87.86	UNSURFACED	45.91	29.83	7.05	7.37	0.59	0.59	0.00	0.00
TOTAL MILEAGE	382.65	388.12	405.75	TOTAL MILEAGE	431.27	438.47	440.58	454.96	462.40	477.24	469.55	470.43

TAZEWELL COUNTY, VA



COUNTY
ROAD
MAP



TAZEWELL
COUNTY

ROAD CLASSIFICATIONS

- Frontage Road
- Secondary Route
- State Route
- U.S. Route
- Urban Road
- LightSurface
- DividedHwyInterstate
- AllWeatherSurface
- Unsurfaced
- otherSurface
- BikeRoutes
- AppalachianTrail
- Scenic Roads

MISCELLANEOUS

- Schools
 - Seaports
 - Park_RideLots
- AIRPORTS**
- Commercial
 - General
 - Military

RAILROADS

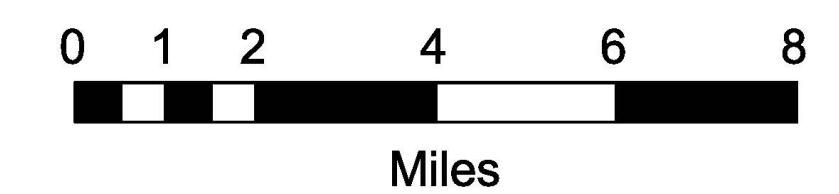
- Metro
- VARailroads
- Park_N_Ride

BOUNDARIES

- MilitaryAreas
- MagisterialDistricts
- Incorp_Areas
- Natural_LandCover

Additional ROAD CLASSIFICATION (Post 2019)

Hard-surface



The accuracy or completeness of this map is not guaranteed or warranted.
Map depicts state-maintained highway network as of May 1, 2021.
Copyright © 2021 by Commonwealth of Virginia
Department of Transportation, All Rights Reserved

AN INVENTORY OF STATE MAINTAINED ROADS