


SOUTHAMPTON COUNTY, VA



COUNTY ROAD MAP



SOUTHAMPTON COUNTY

ROAD CLASSIFICATIONS

- Frontage Road
- Secondary Route
- State Route
- U.S. Route
- Urban Road
- LightSurface
- DividedHwyInterstate
- AllWeatherSurface
- Unsurfaced
- otherSurface
- BikeRoutes
- AppalachianTrail
- Scenic Roads

Additional ROAD CLASSIFICATION (Post 2019)
Hard-surface

MISCELLANEOUS

- Schools
- Seaports
- Park_RideLots
- AIRPORTS**
- Commercial
- General
- Military

RAILROADS

- Metro
- VARailroads
- Park_N_Ride

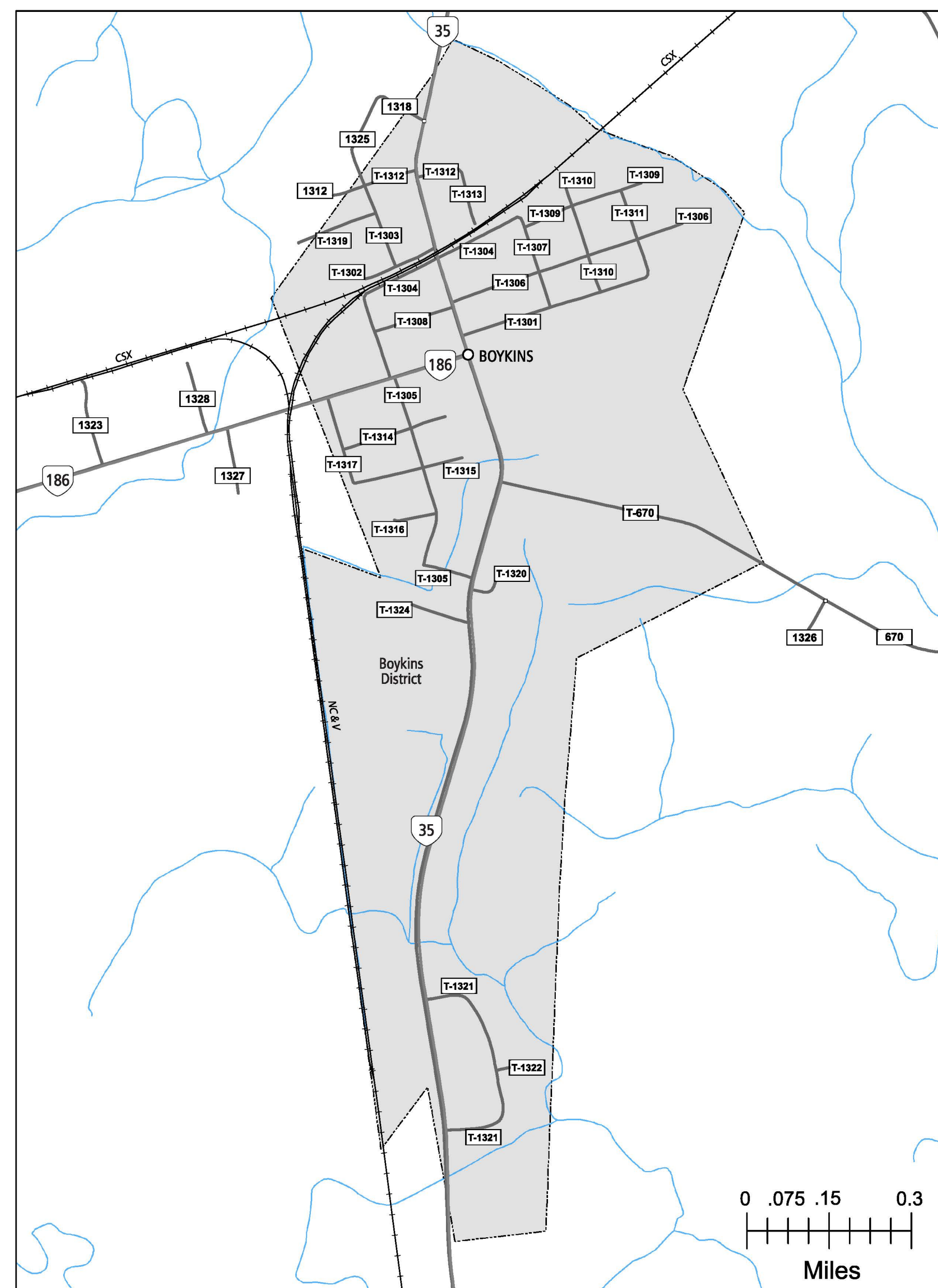
BOUNDARIES

- MilitaryAreas
- MagisterialDistricts
- Incorp_Areas
- Natural_LandCover

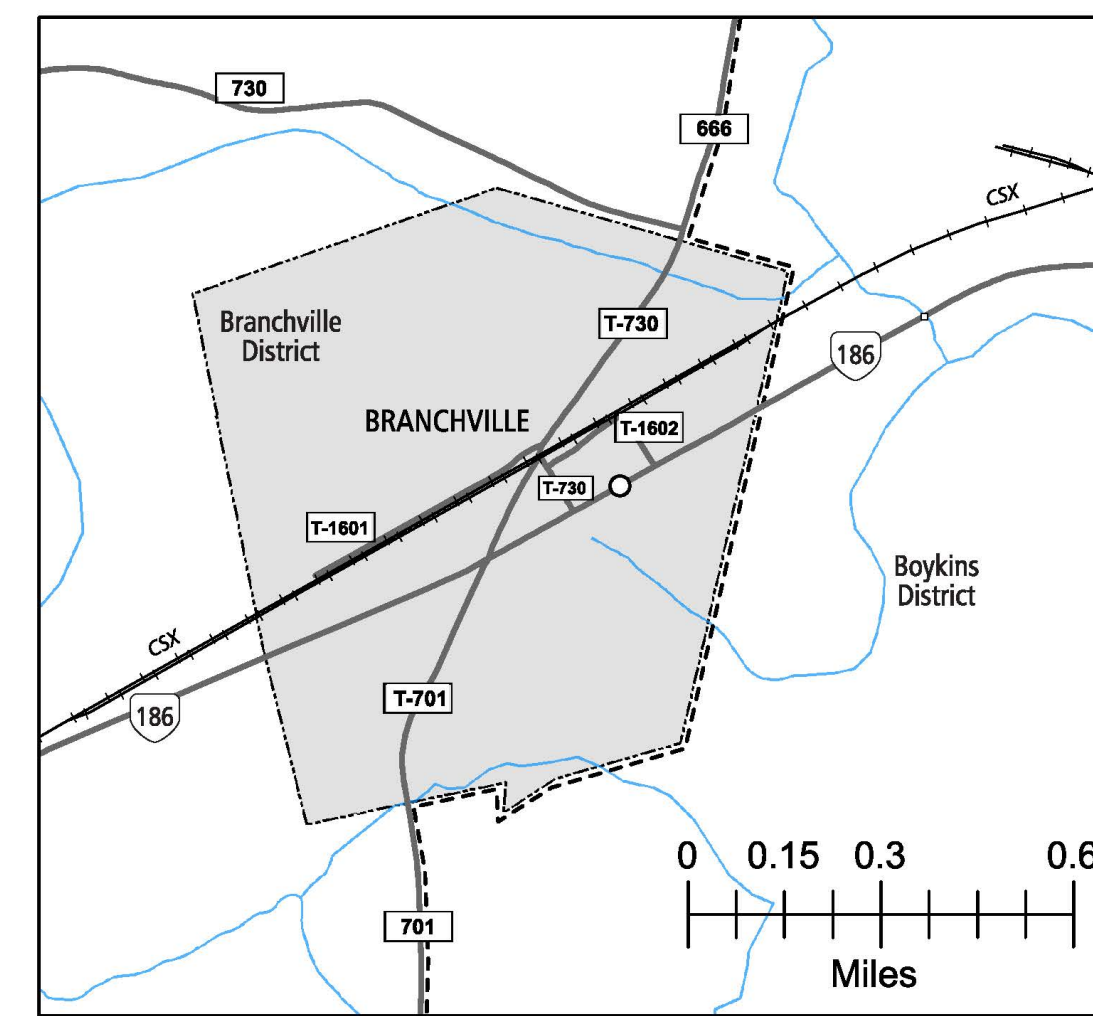
The accuracy or completeness of this map is not guaranteed or warranted.
Map depicts state-maintained highway network as of May 1, 2021.
Copyright © 2021 by Commonwealth of Virginia
Department of Transportation, All Rights Reserved

SUPPLEMENT SHEET A

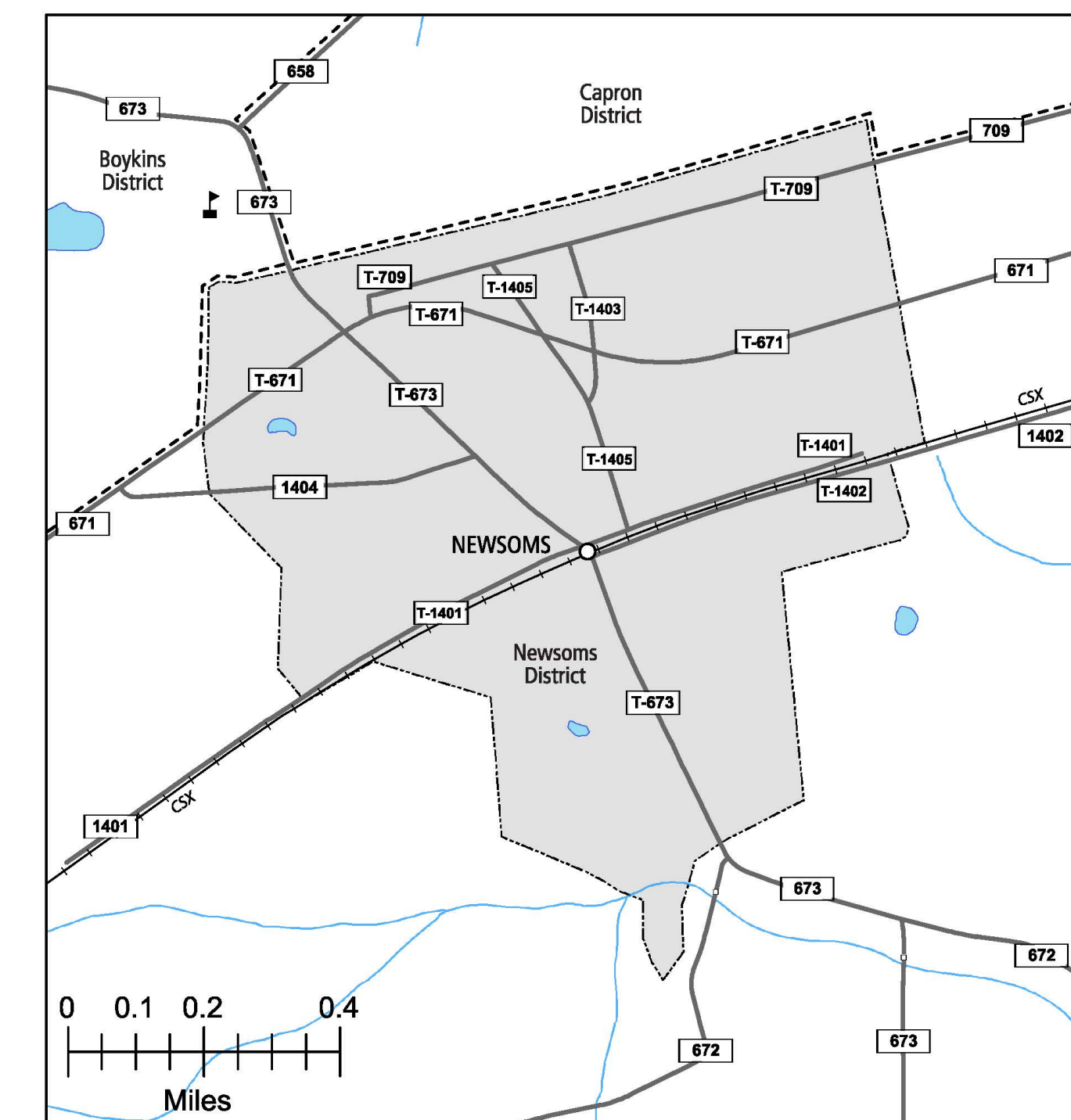
AN INVENTORY OF STATE MAINTAINED ROADS



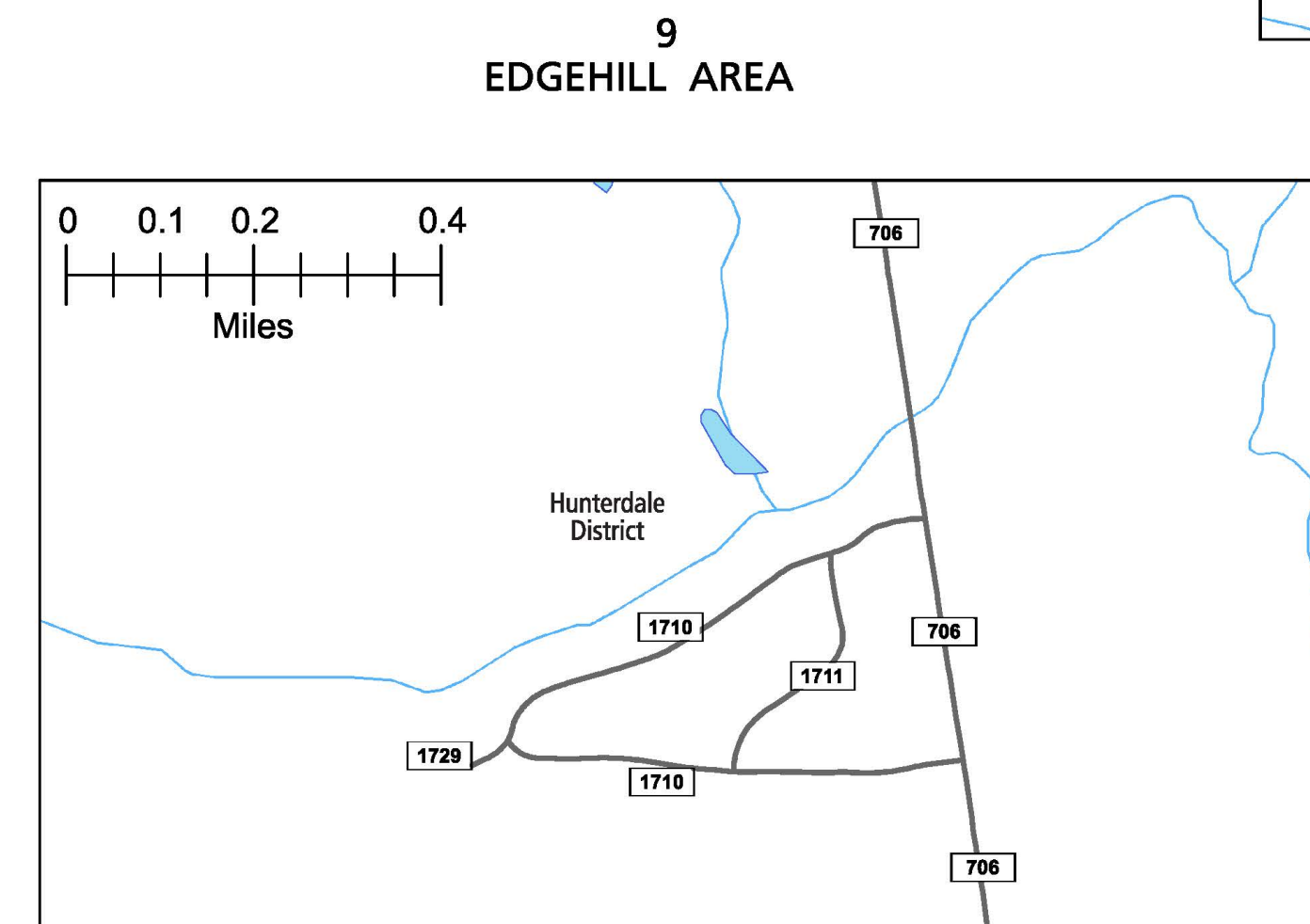
7 BOYKINS AREA



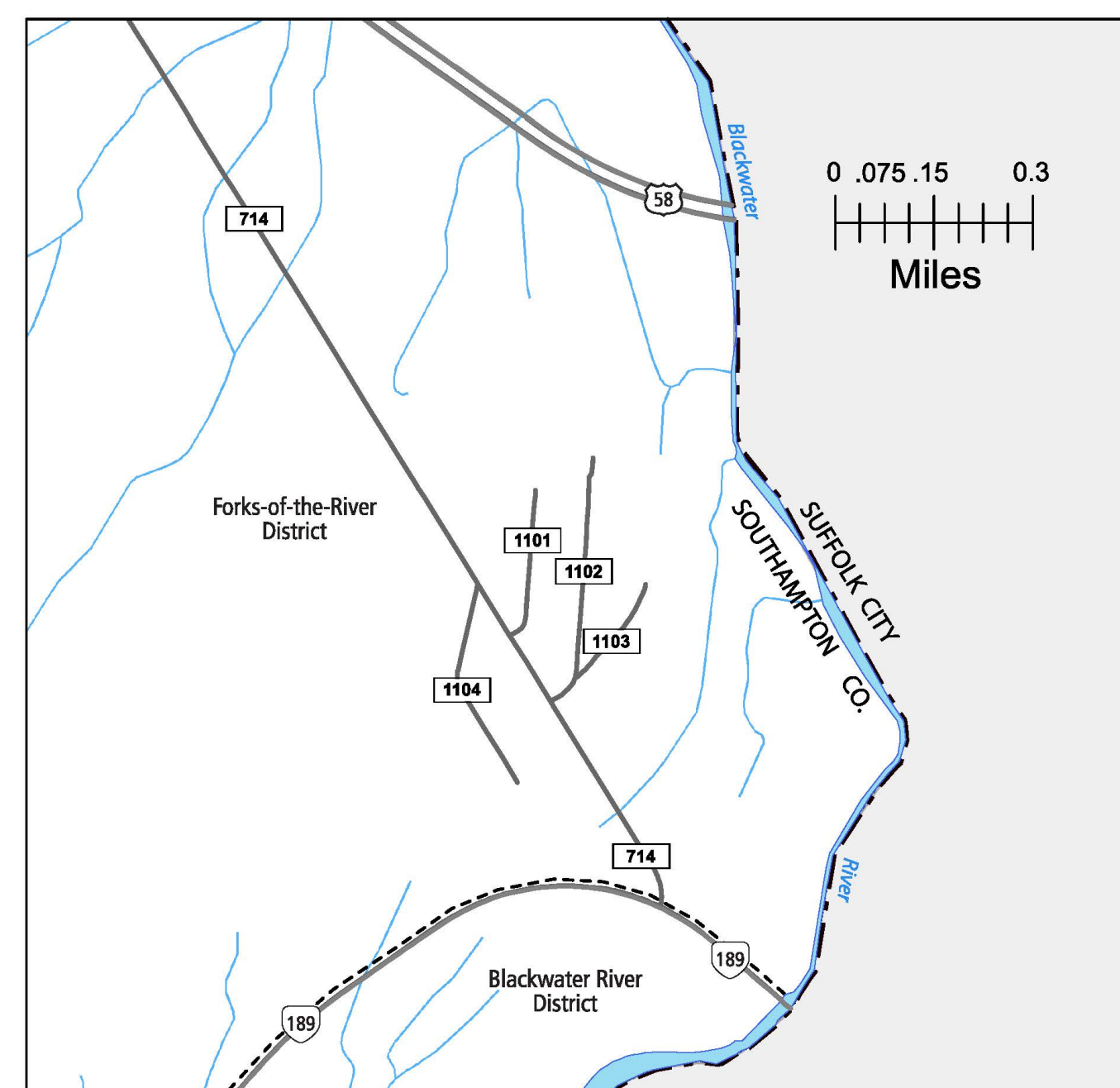
6 BRANCHVILLE AREA



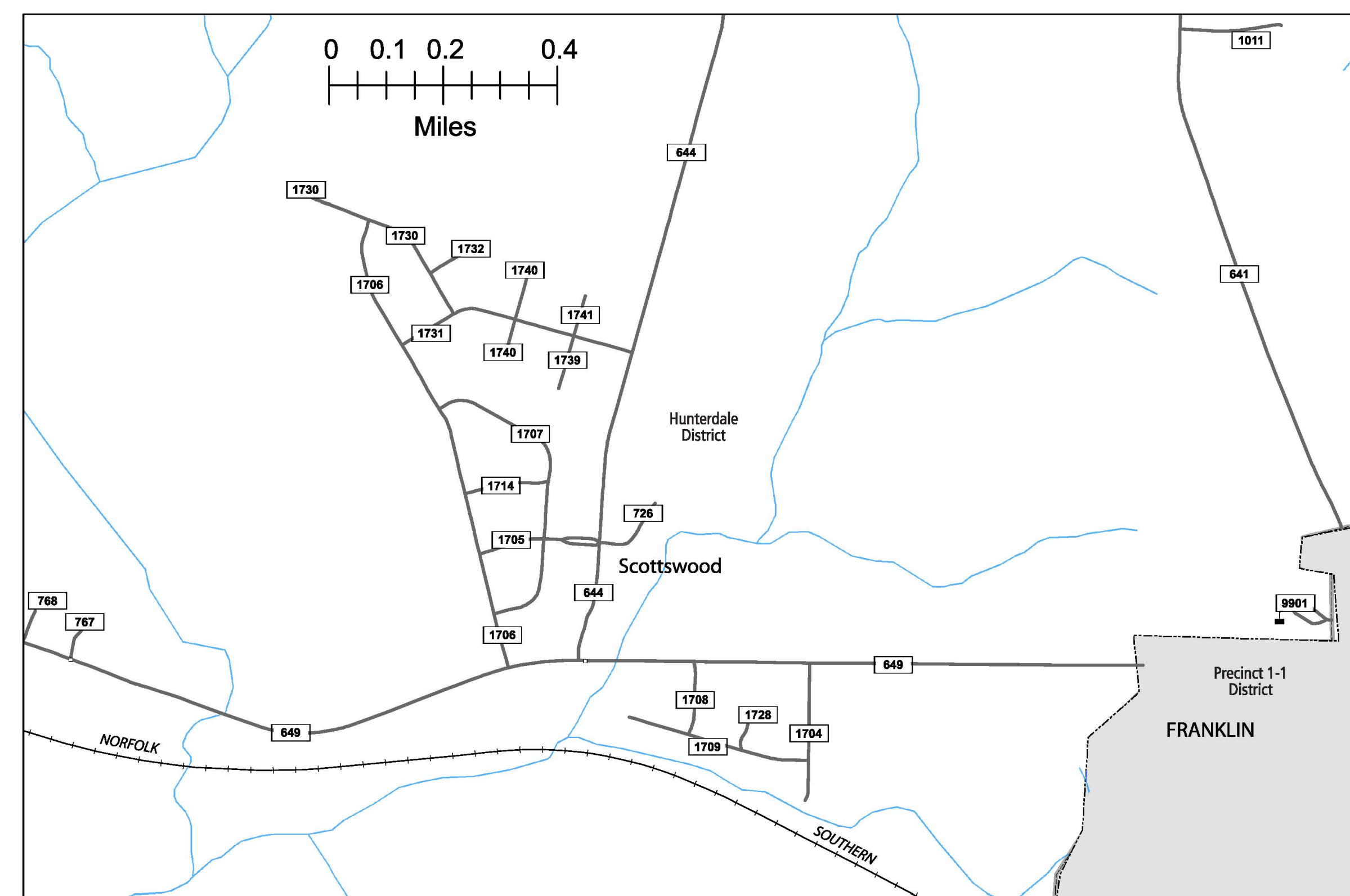
8 NEWSOMS AREA



9 EDGEHILL AREA



10 KINGSDALE AREA



11 JOYNER ACRES AREA