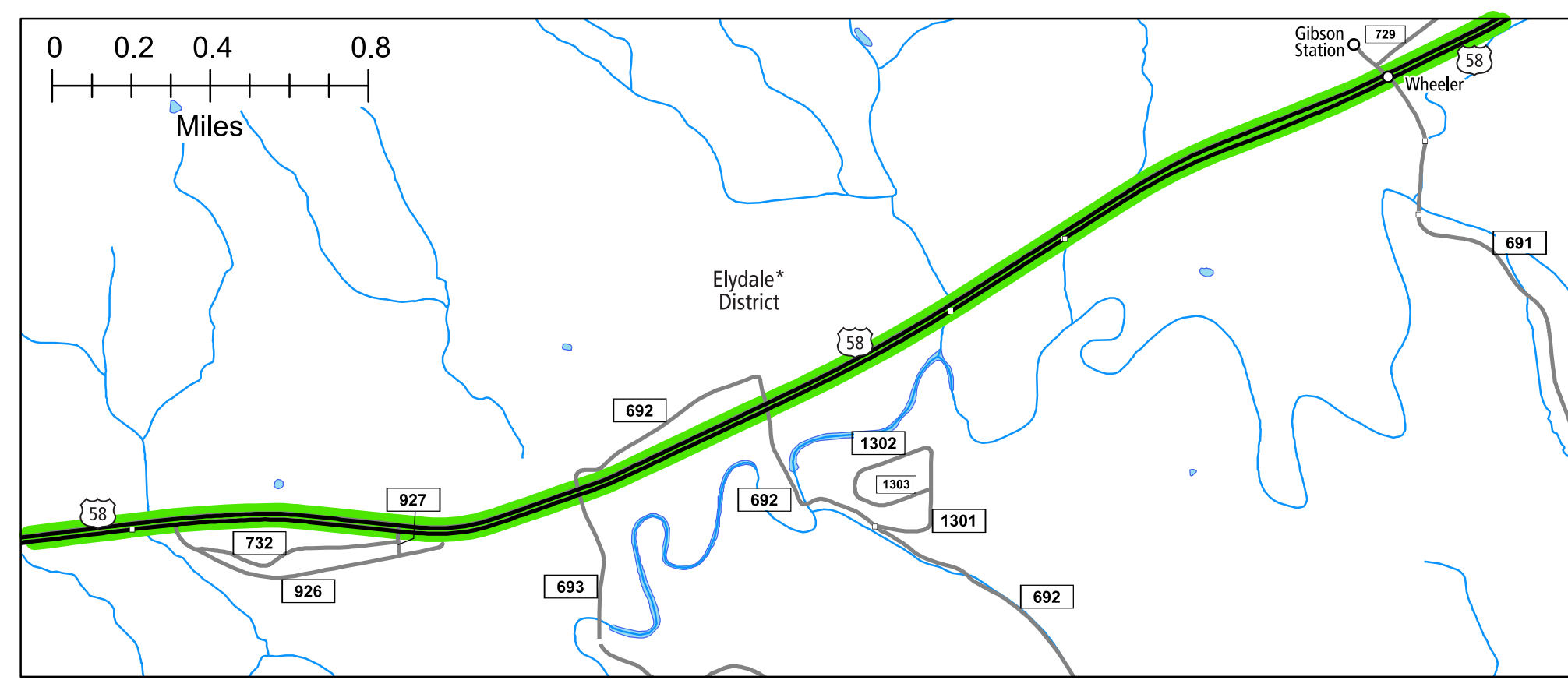
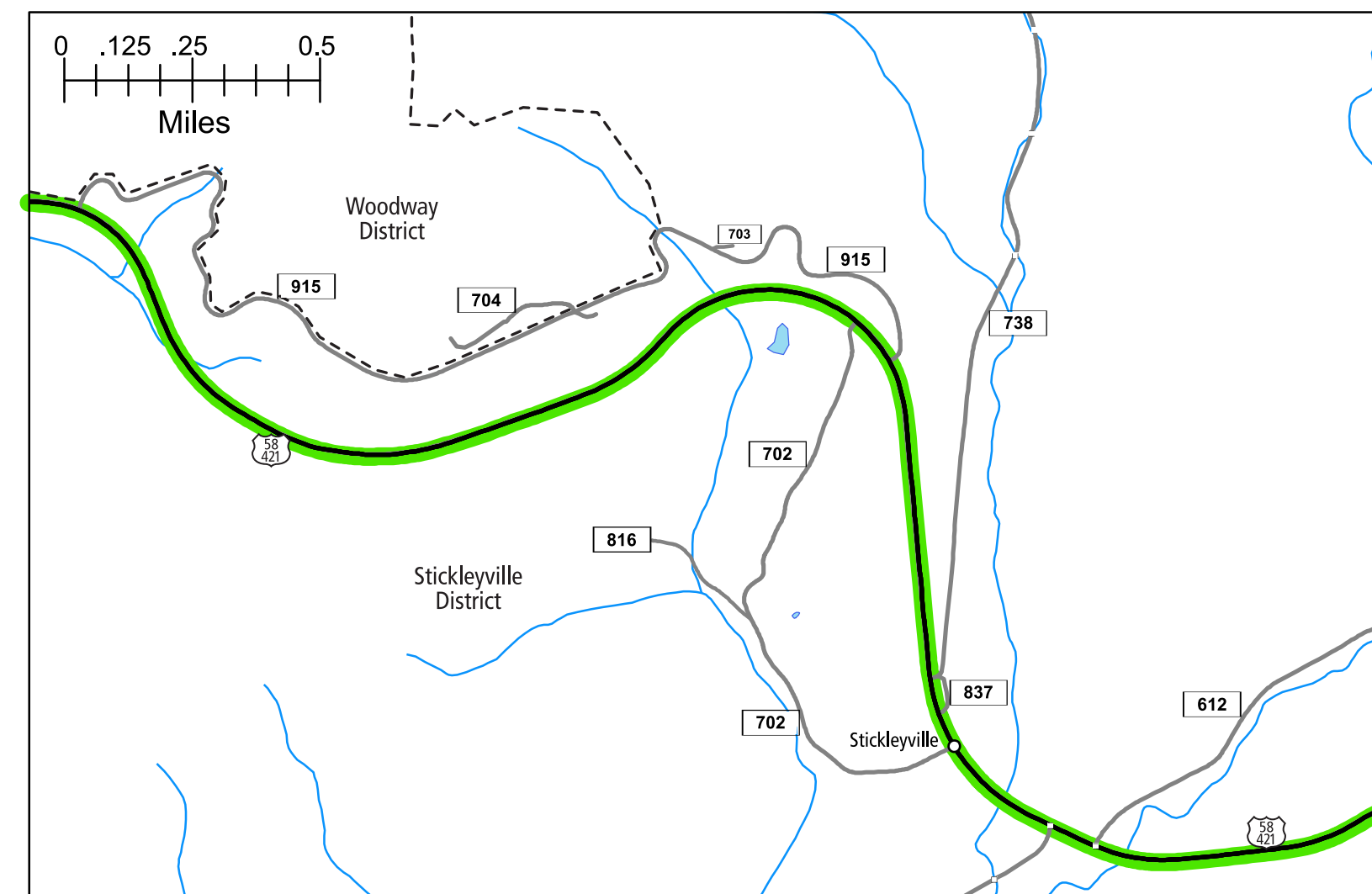


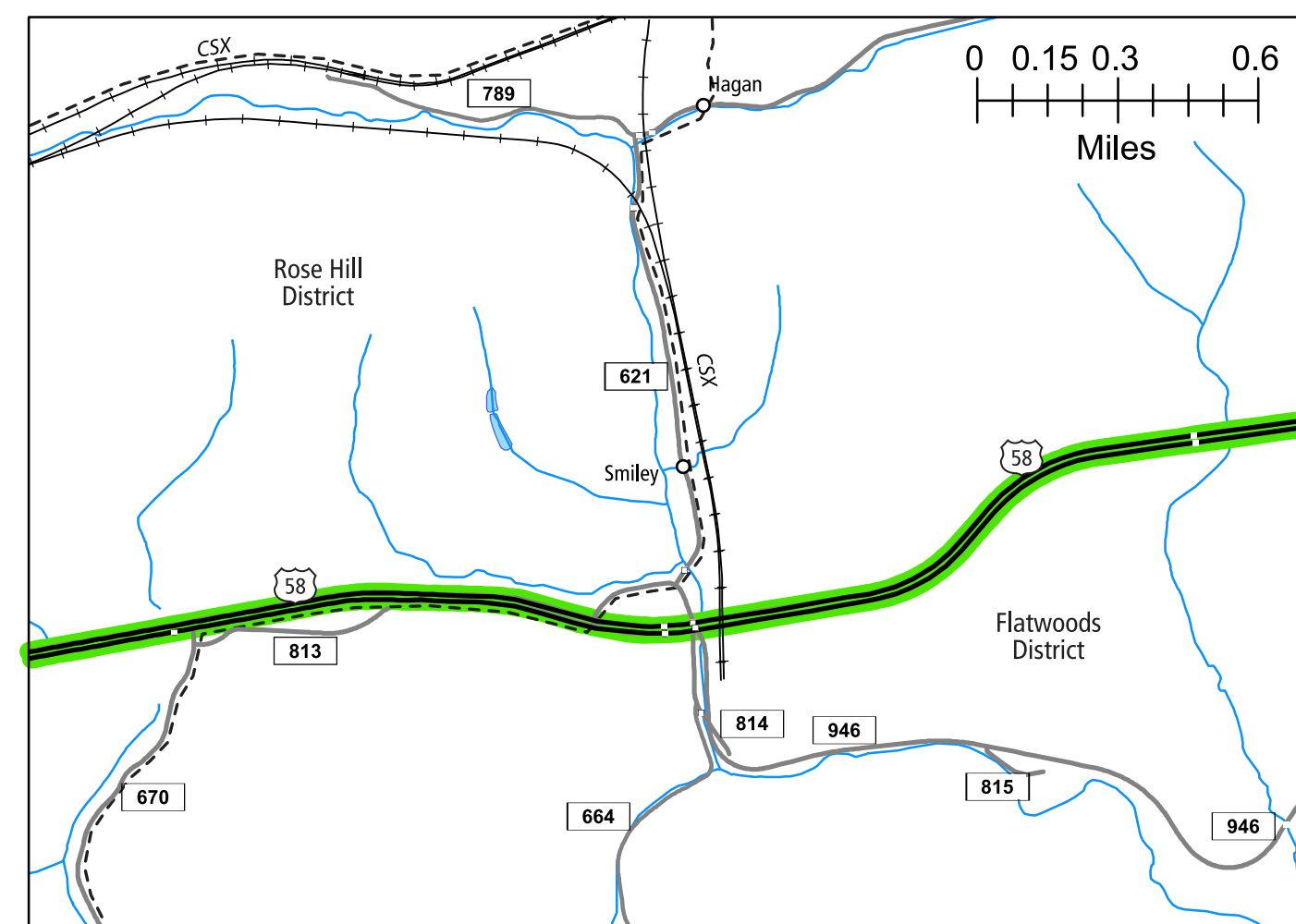
1  
PENNINGTON  
GAP AREA AREA



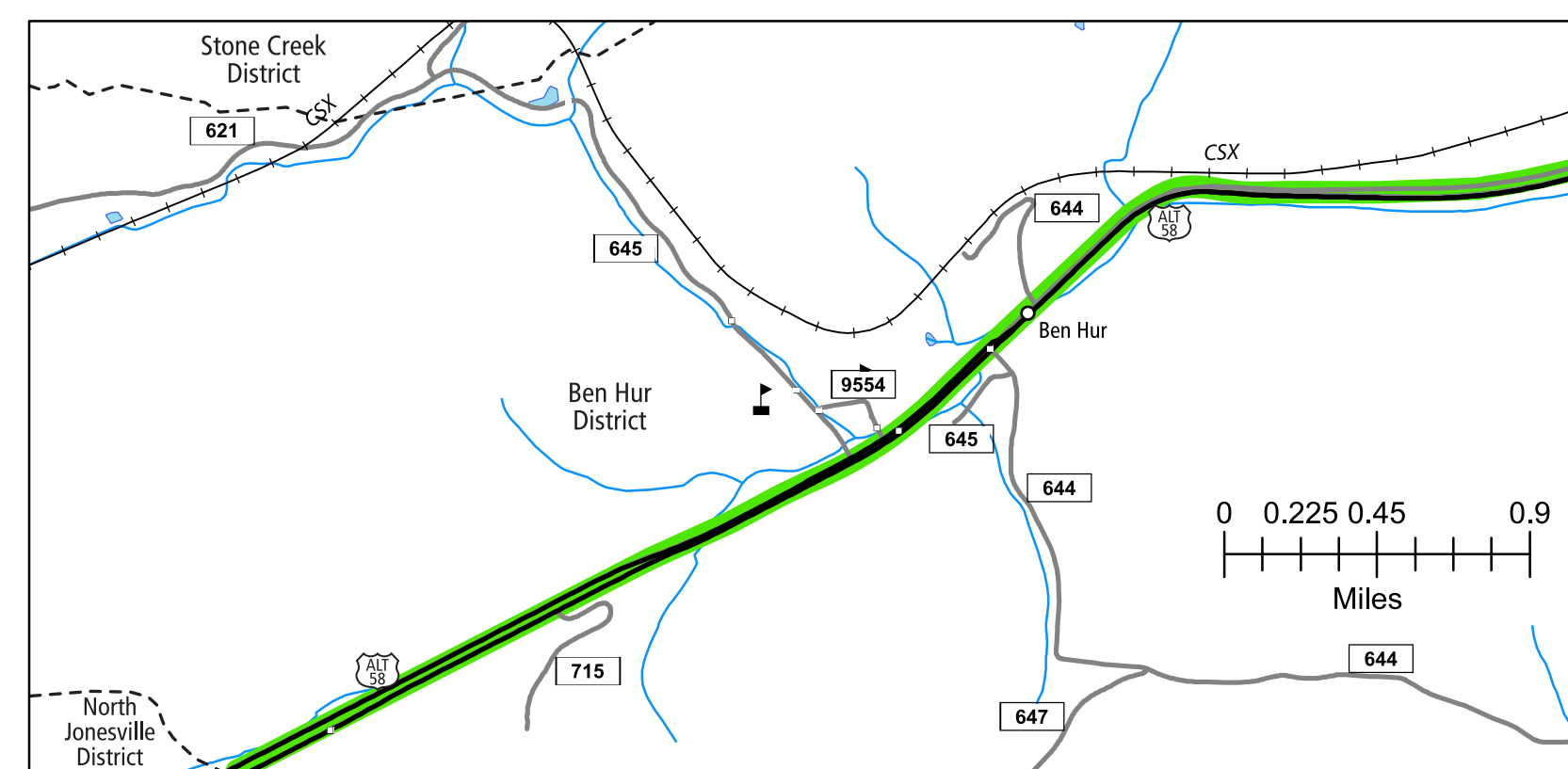
4  
WHEELER AND GIBSON STATION AREA



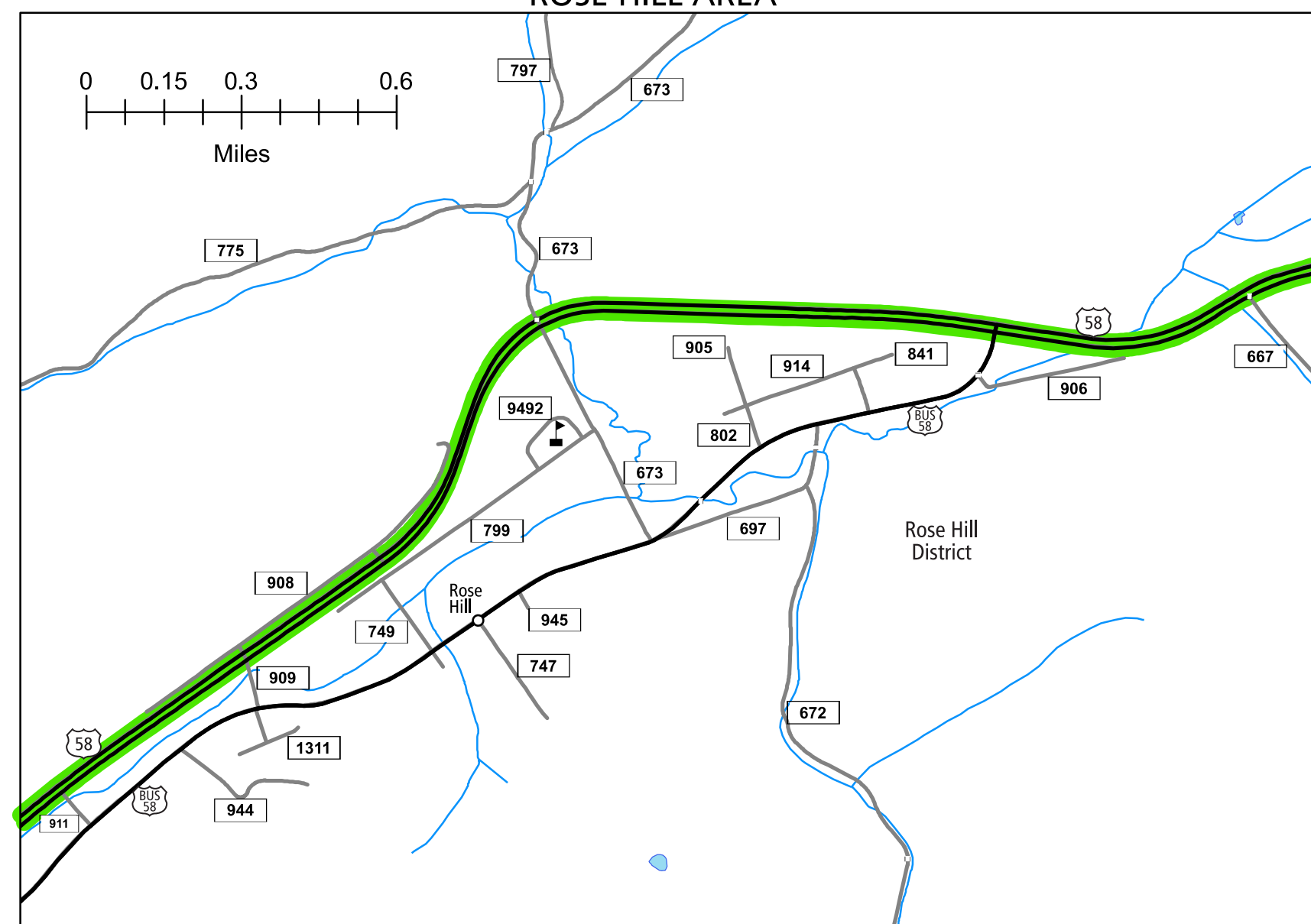
7  
STICKLEYVILLE AREA



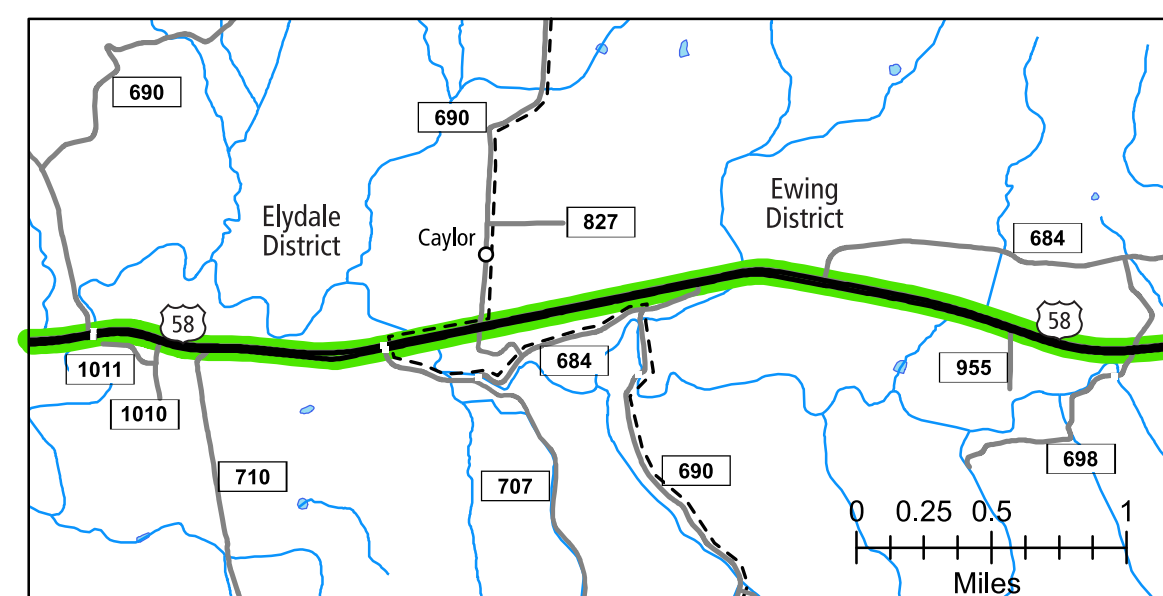
8  
SMILEY AREA



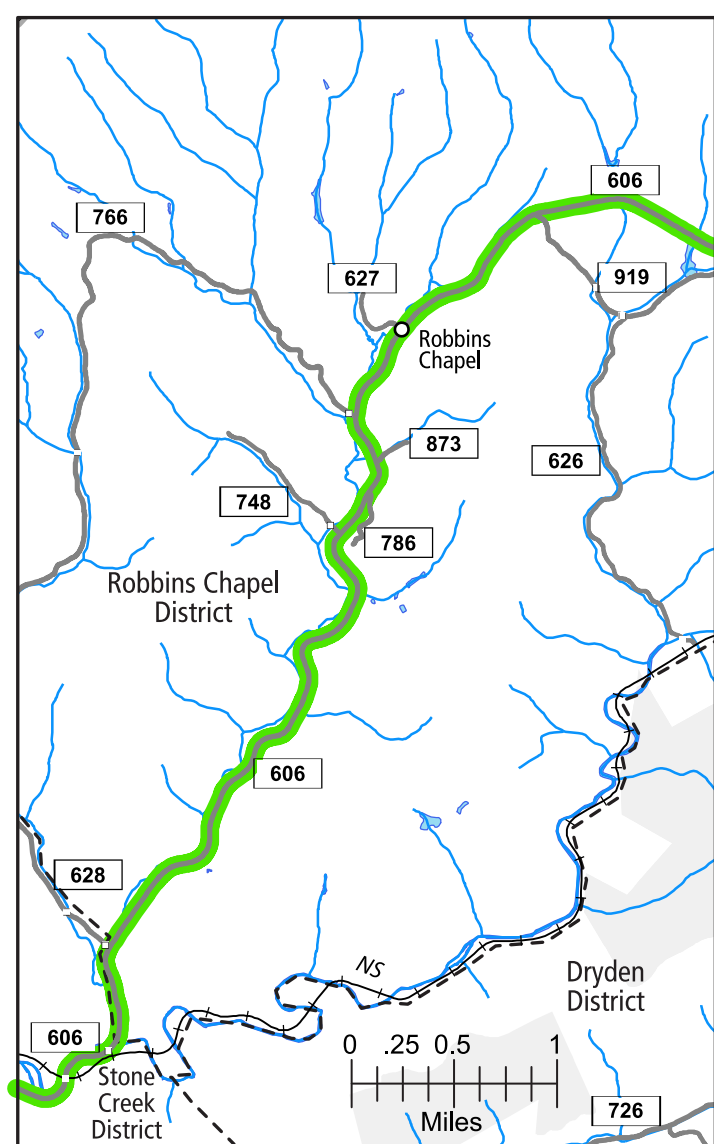
9  
BEN HUR AREA



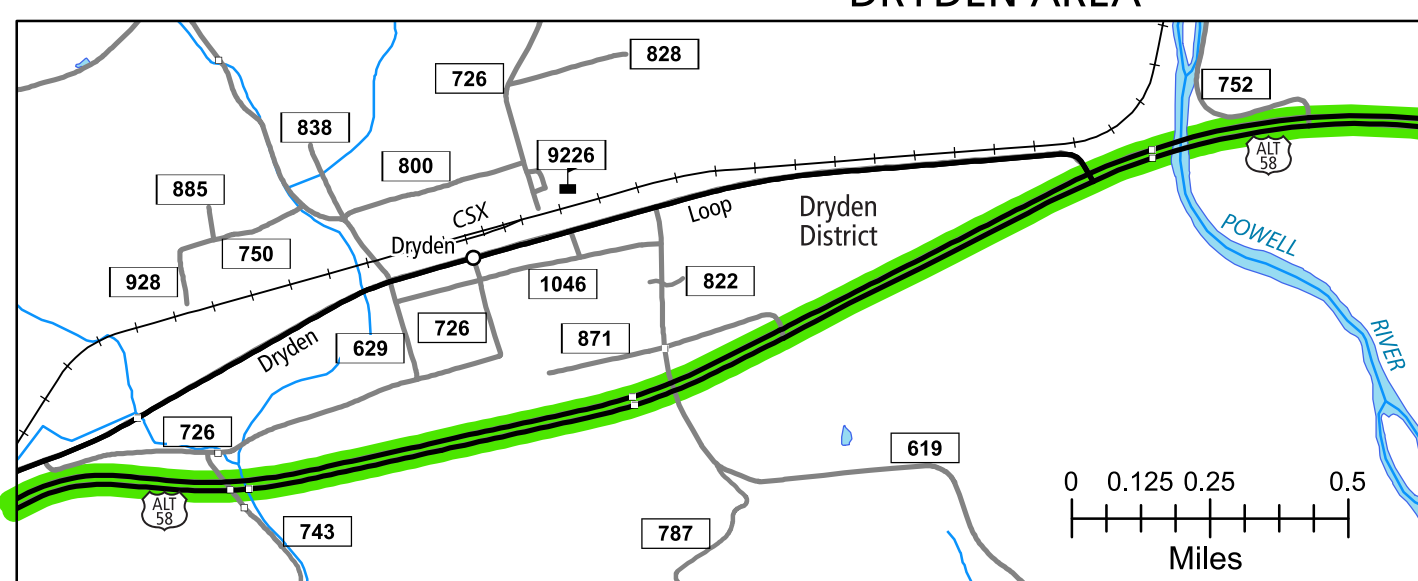
3  
ROSE HILL AREA



6  
CAYLOR AREA




2  
ROBBINS CHAPEL AREA



5  
DRYDEN AREA

LEE COUNTY, VA



COUNTY  
ROAD  
MAP



LEE  
COUNTY

ROAD CLASSIFICATIONS

- Frontage Road
- Secondary Route
- State Route
- U.S. Route
- Urban Road
- LightSurface
- DividedHwyInterstate
- AllWeatherSurface
- Unsurfaced
- otherSurface
- BikeRoutes
- AppalachianTrail
- Scenic Roads

MISCELLANEOUS

- Schools
- Seaports
- Park\_RideLots

AIRPORTS

- Commercial
- General
- Military

RAILROADS

- Metro
- VARailroads
- Park\_N\_Ride

BOUNDARIES

- MilitaryAreas
- MagisterialDistricts
- Incorp\_Areas
- Natural\_LandCover

Additional ROAD CLASSIFICATION (Post 2019)  
Hard-surface

The accuracy or completeness of this map is not guaranteed or warranted.  
Map depicts state-maintained highway network as of May 1, 2021.  
Copyright © 2021 by Commonwealth of Virginia  
Department of Transportation, All Rights Reserved

SUPPLEMENT SHEET A

AN INVENTORY OF STATE MAINTAINED ROADS