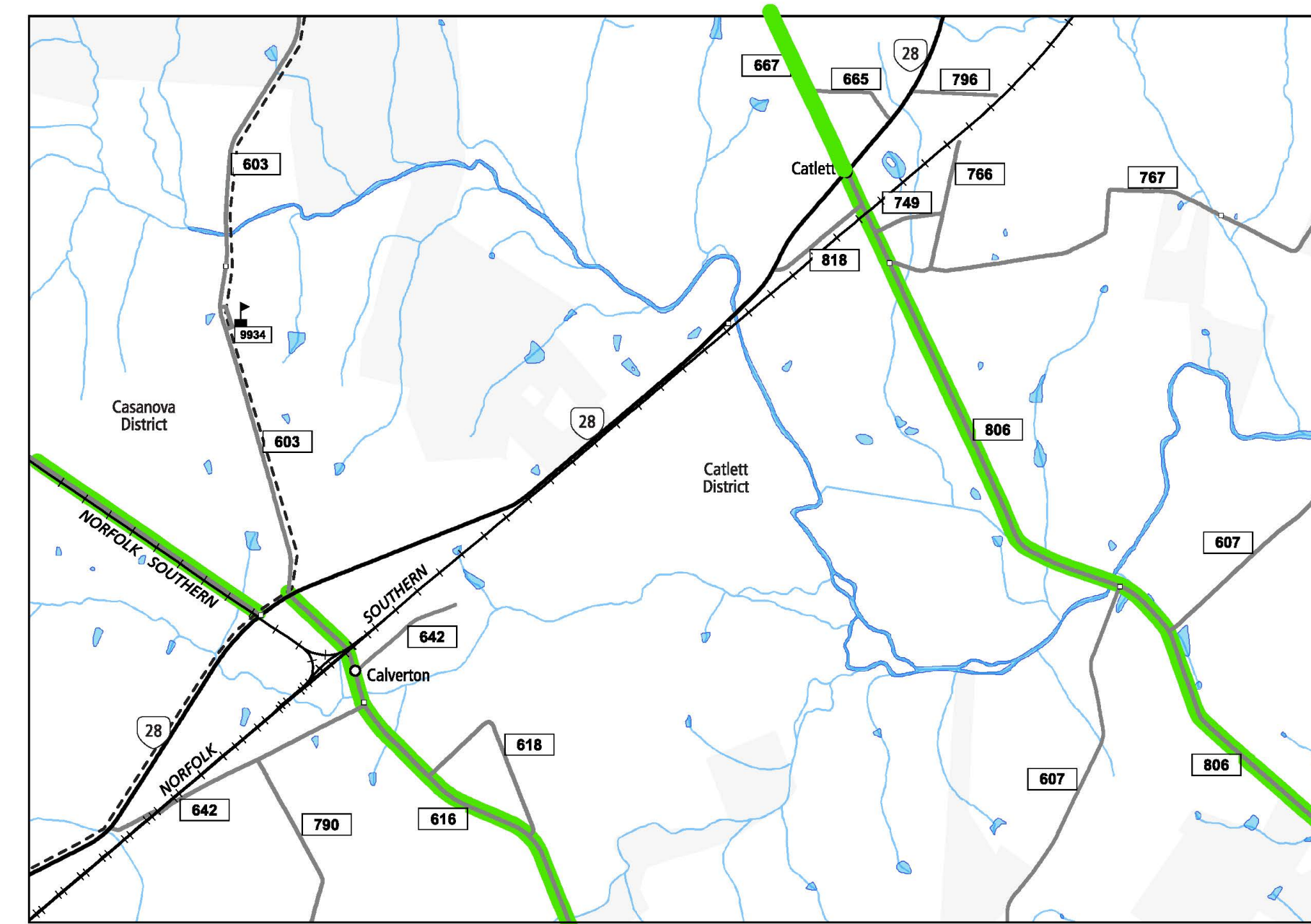
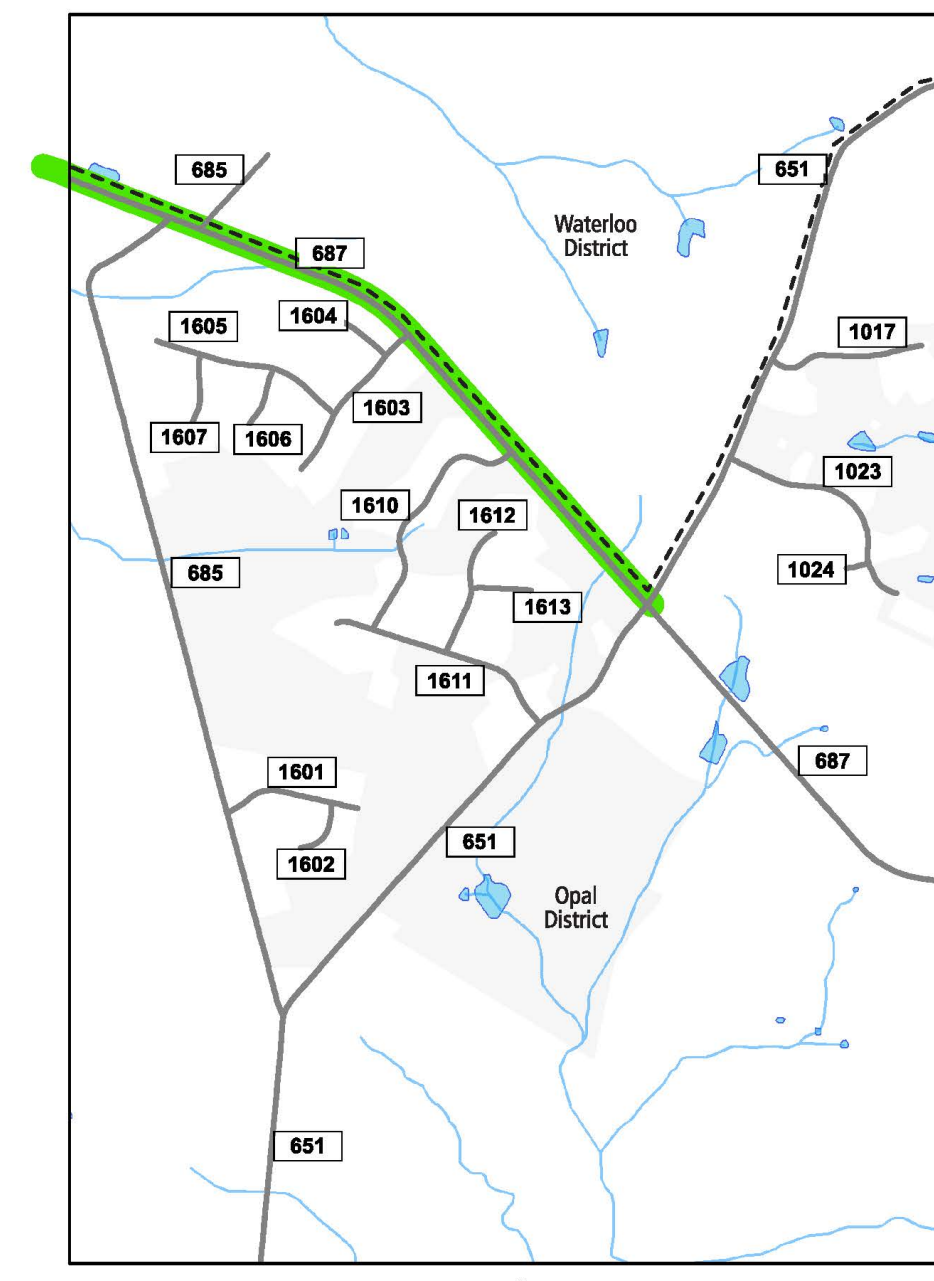


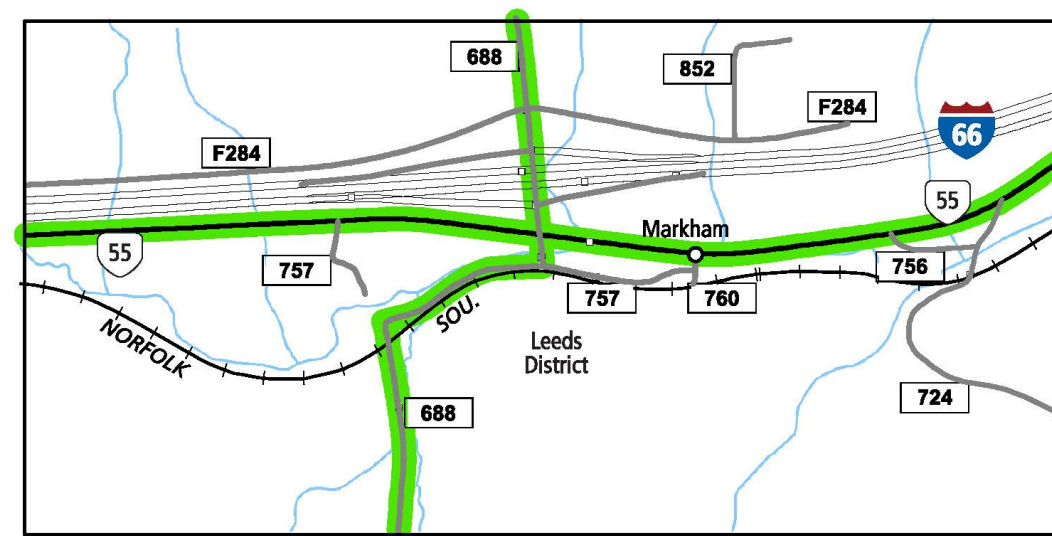
1
MIDLAND AREA
(see cover for map scale)



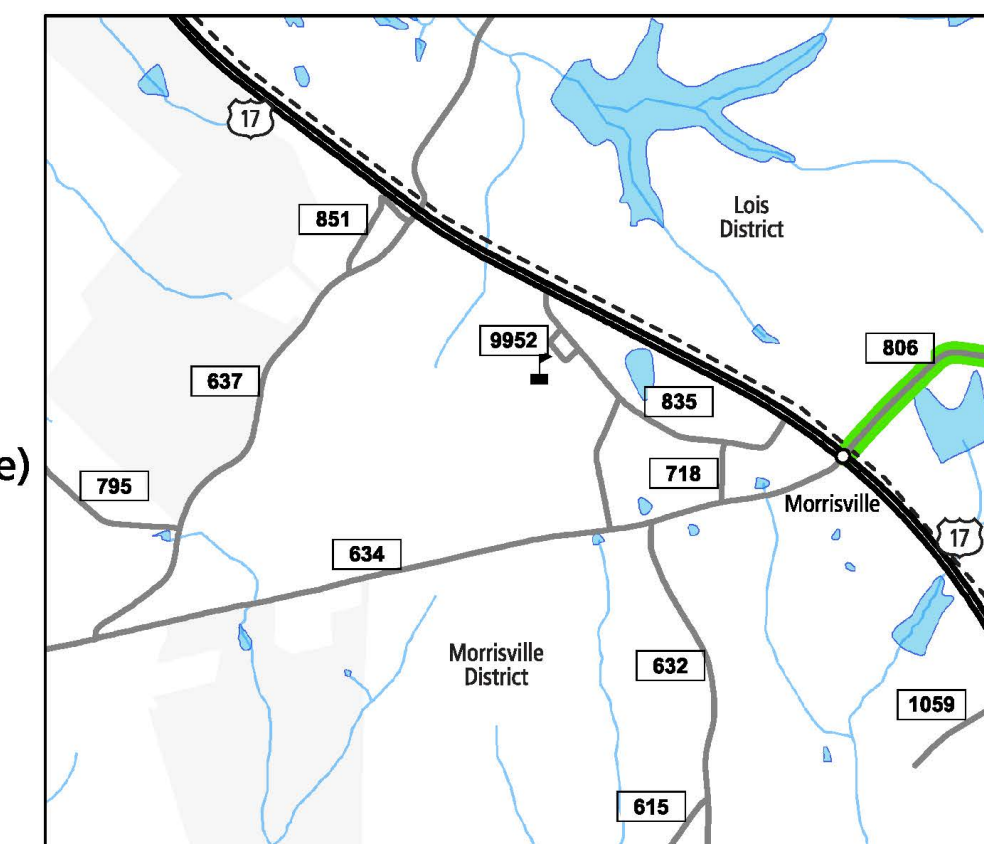
2
CATLETT AND CALVERTON AREA
(see cover for map scale)



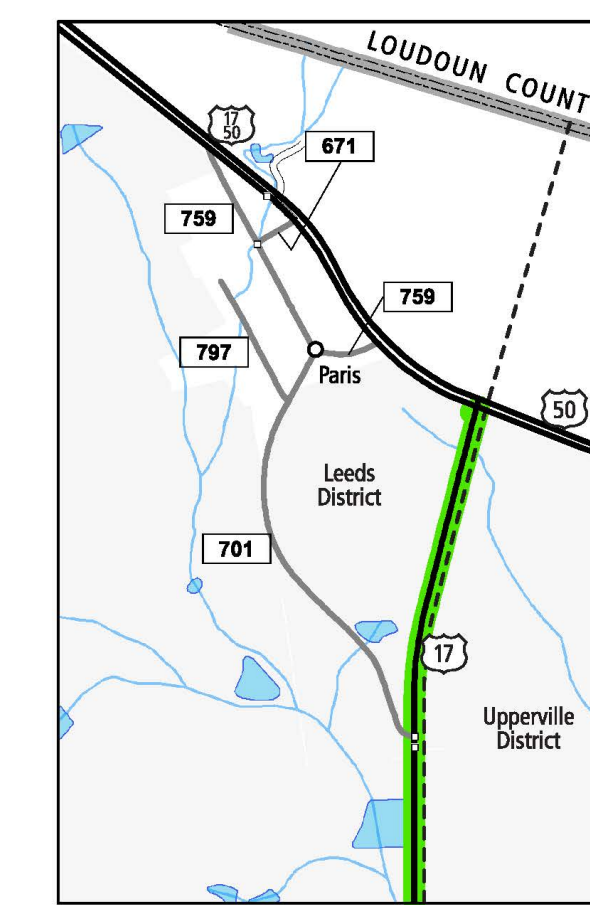
3
AREA WEST OF OPAL
(see cover for map scale)



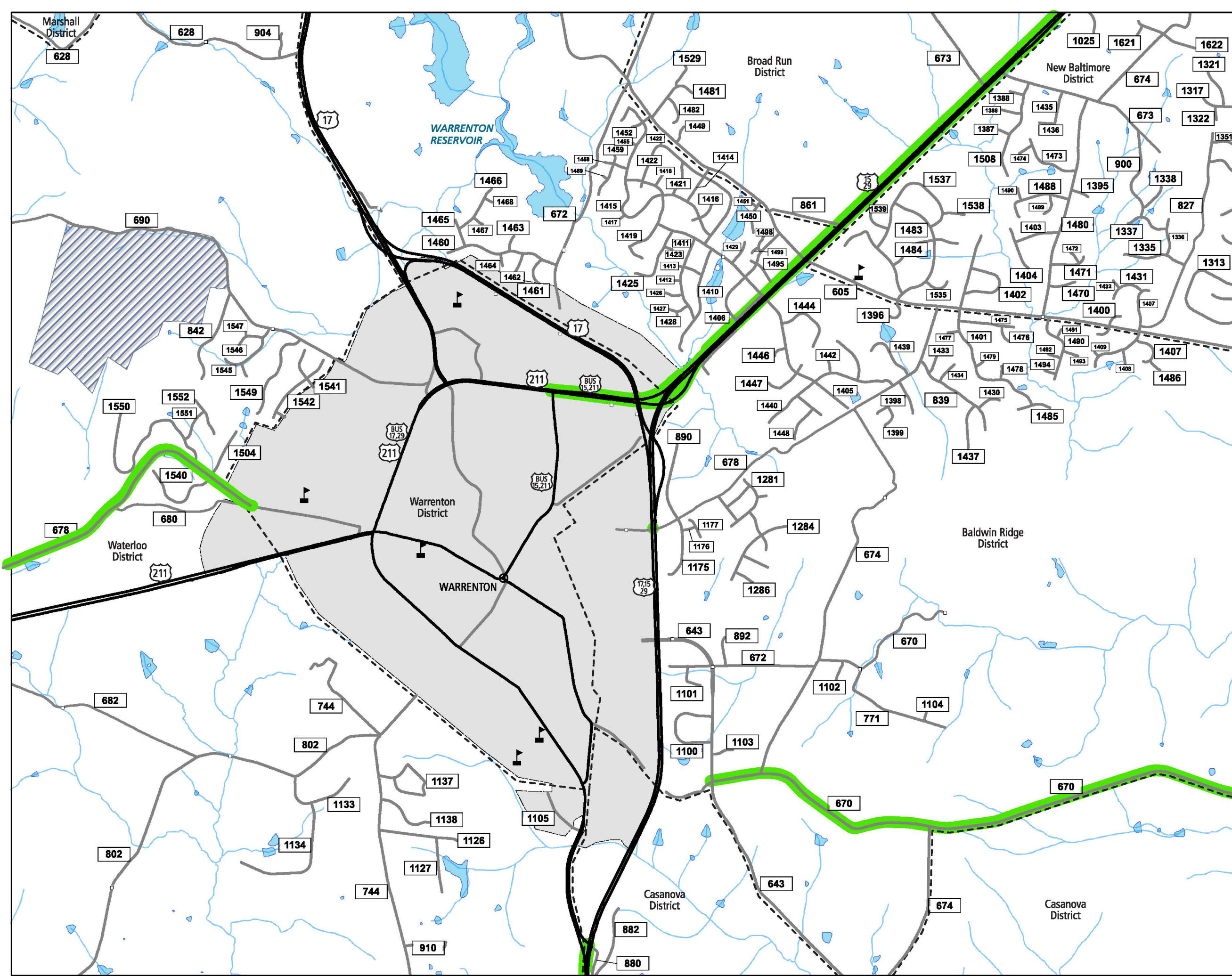
5
MARKHAM AREA
(see cover for map scale)



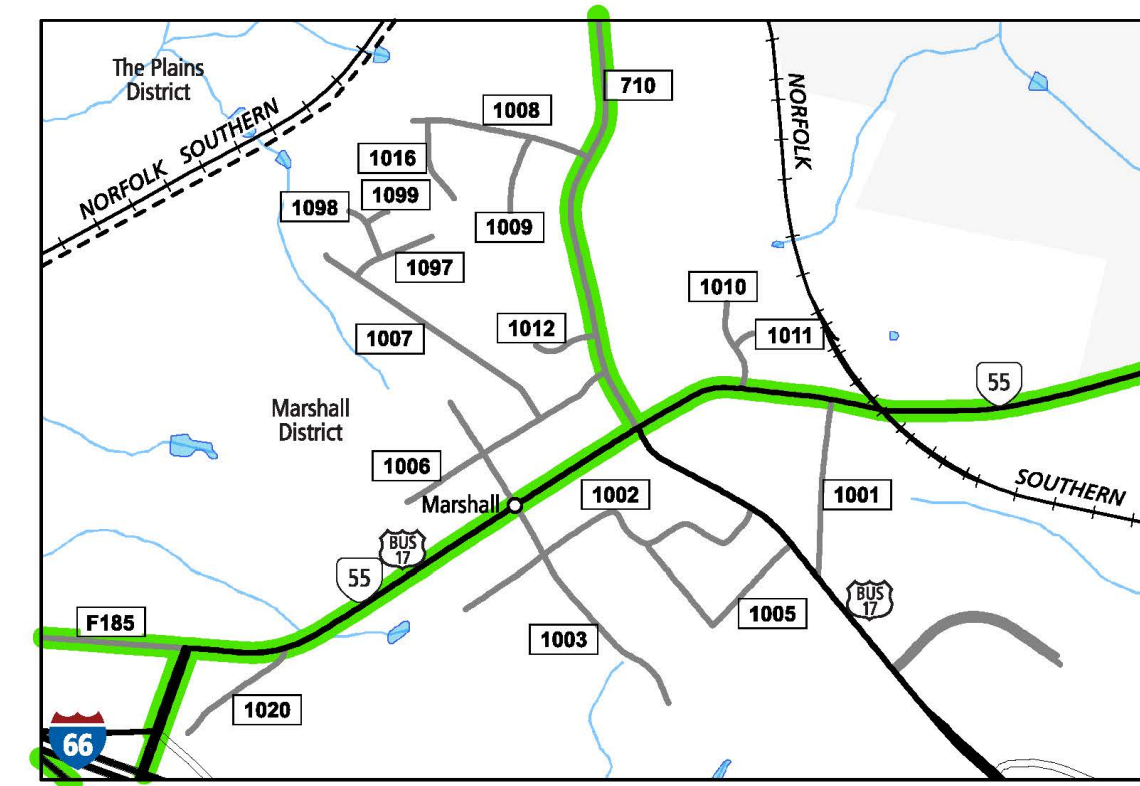
7
MORRISVILLE AREA
(see cover for map scale)



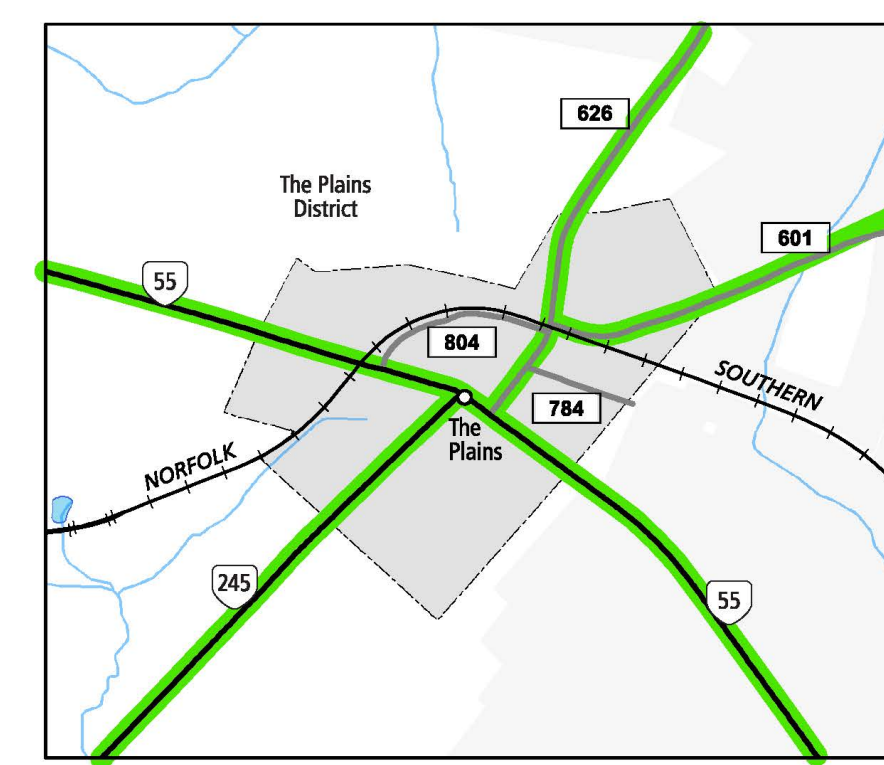
4
PARIS AREA
(see cover for map scale)



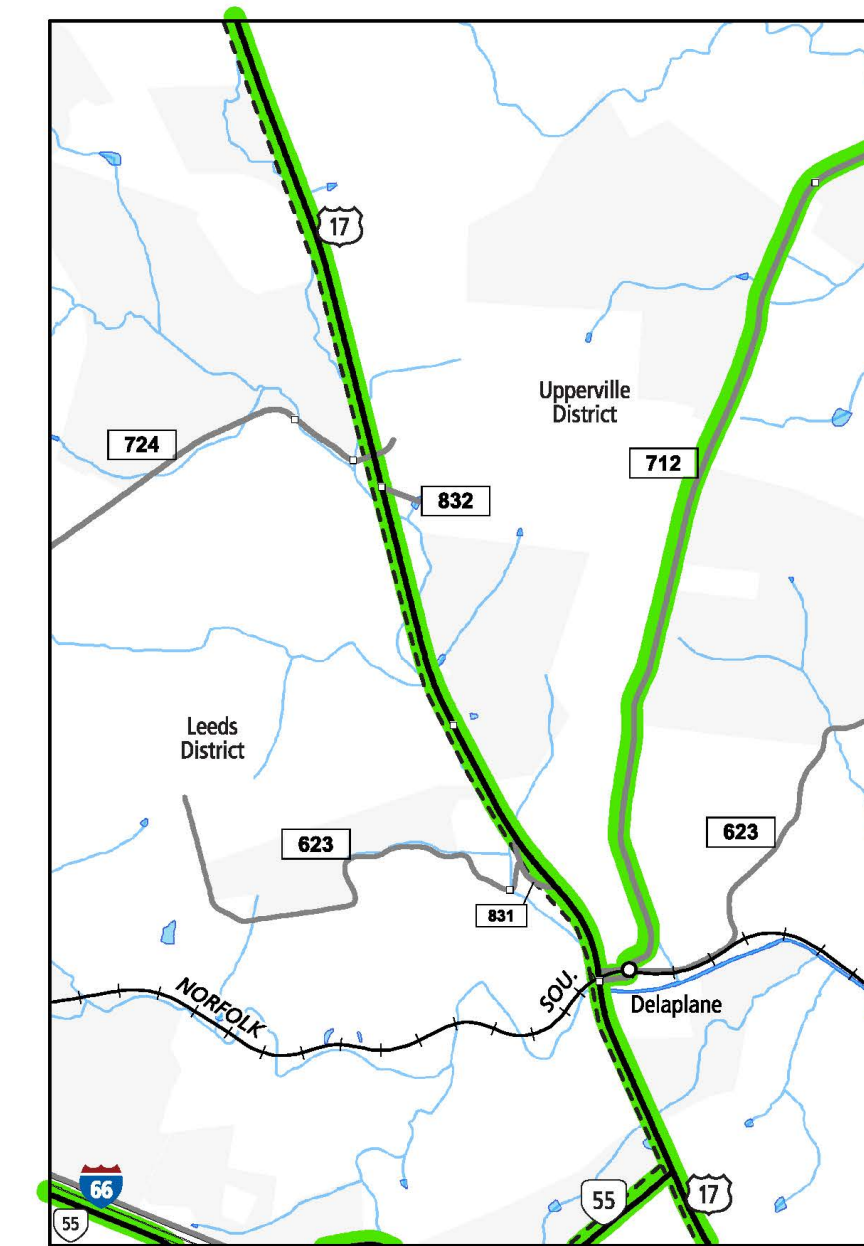
6
WARRENTON AREA
(see cover for map scale)



8
MARSHALL AREA
(see cover for map scale)



9
THE PLAINS AREA
(see cover for map scale)



10
DELAPLANE AREA
(see cover for map scale)

FAUQUIER COUNTY, VA

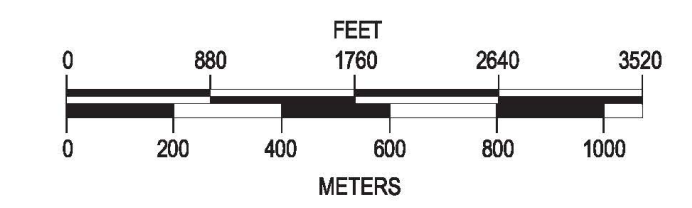
COUNTY ROAD MAP

FAUQUIER COUNTY

ROAD CLASSIFICATIONS	MISCELLANEOUS
—400— Frontage Road	⚡ Schools
—600— Secondary Route	⚓ Seaports
—7— State Route	Ⓟ Park_RideLots
—1— U.S. Route	AIRPORTS
— Urban Road	⬆ Commercial
— LightSurface	⬆ General
—95— DividedHwyInterstate	⬆ Military
— AllWeatherSurface	RAILROADS
— Unsurfaced	Ⓜ Metro
— otherSurface	— VARIrrails
— BikeRoutes	Ⓟ Park_N_Ride
— AppalachianTrail	BOUNDARIES
— Scenic Roads	▨ MilitaryAreas
	▭ MagisterialDistricts
	▭ Incorp_Areas
	▭ Natural_LandCover

Additional ROAD CLASSIFICATION (Post 2019)

Hard-surface



The accuracy or completeness of this map is not guaranteed or warranted. Map depicts state-maintained highway network as of May 1, 2021. Copyright © 2021 by Commonwealth of Virginia Department of Transportation, All Rights Reserved

AN INVENTORY OF STATE MAINTAINED ROADS
SUPPLEMENT SHEET A