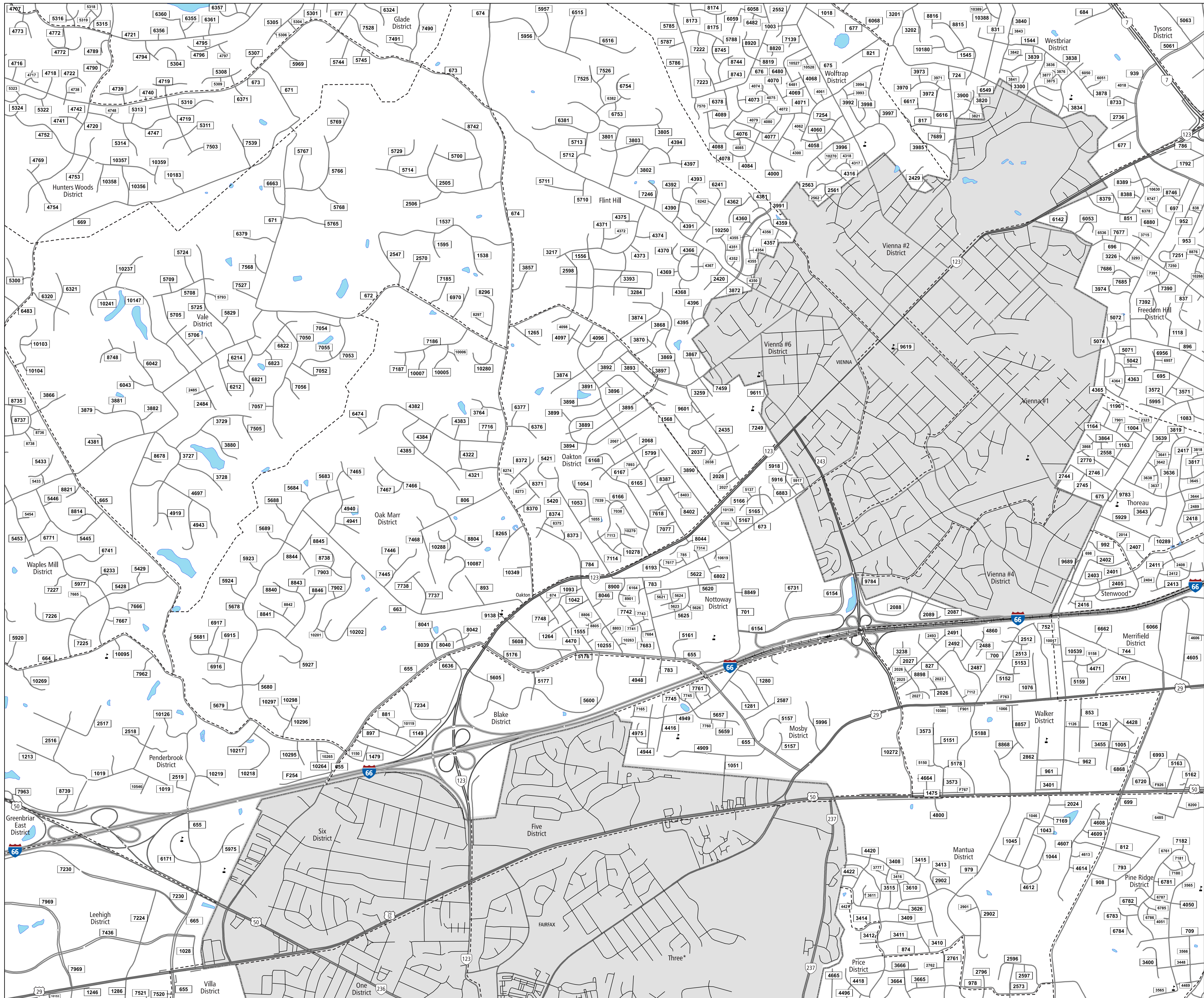



(MATCH LINE - SHEET "29 C")



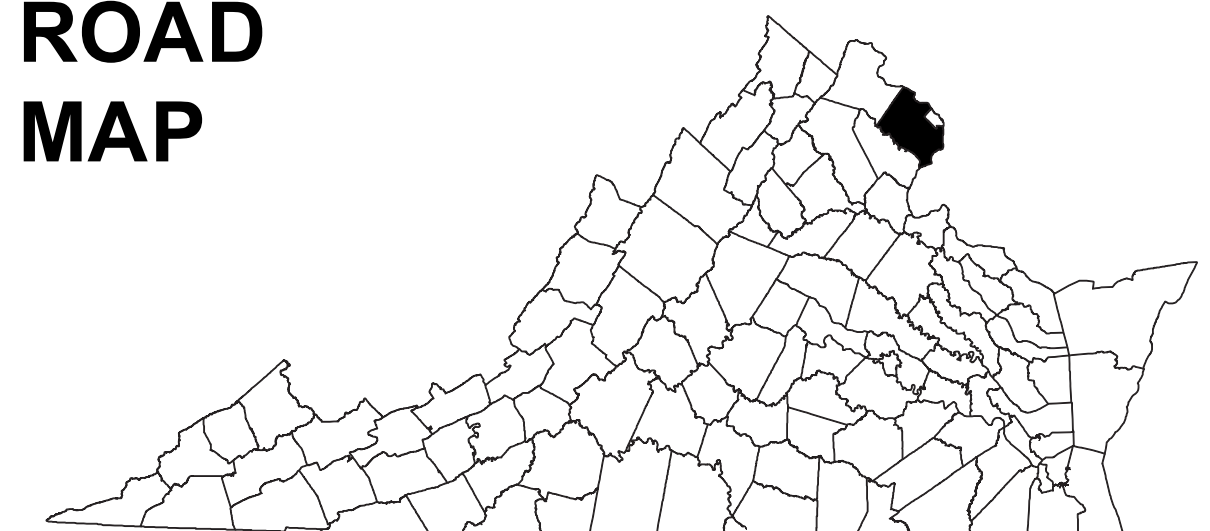
(MATCH LINE - SHEET "29 I")

(MATCH LINE - SHEET "29 J")

# FAIRFAX COUNTY, VA



## COUNTY ROAD MAP



### FAIRFAX COUNTY

#### ROAD CLASSIFICATIONS

- Frontage Road
- Secondary Route
- State Route
- U.S. Route
- Urban Road
- LightSurface
- DividedHwyInterstate
- AllWeatherSurface
- Unsurfaced
- otherSurface
- BikeRoutes
- AppalachianTrail
- Scenic Roads

#### MISCELLANEOUS

- Schools
- Seaports
- Park\_RideLots
- AIRPORTS**
- Commercial
- General
- Military

#### RAILROADS

- Metro
- VARailroads
- Park\_N\_Ride

#### BOUNDARIES

- MilitaryAreas
- MagisterialDistricts
- Incorp\_Areas
- Natural\_LandCover

Additional ROAD CLASSIFICATION (Post 2019)

Hard-surface

0 0.35 0.7 1.05 1.4



Miles

The accuracy or completeness of this map is not guaranteed or warranted.  
 Map depicts state-maintained highway network as of May 1, 2021.  
 Copyright © 2021 by Commonwealth of Virginia  
 Department of Transportation, All Rights Reserved

SUPPLEMENT SHEET 29F

AN INVENTORY OF STATE MAINTAINED ROADS