
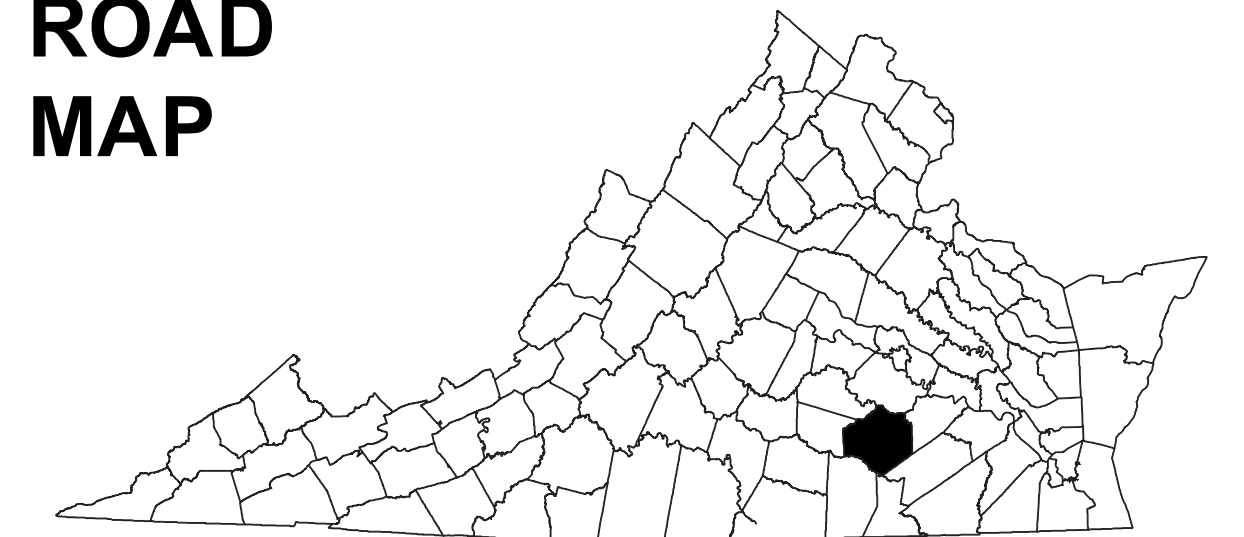


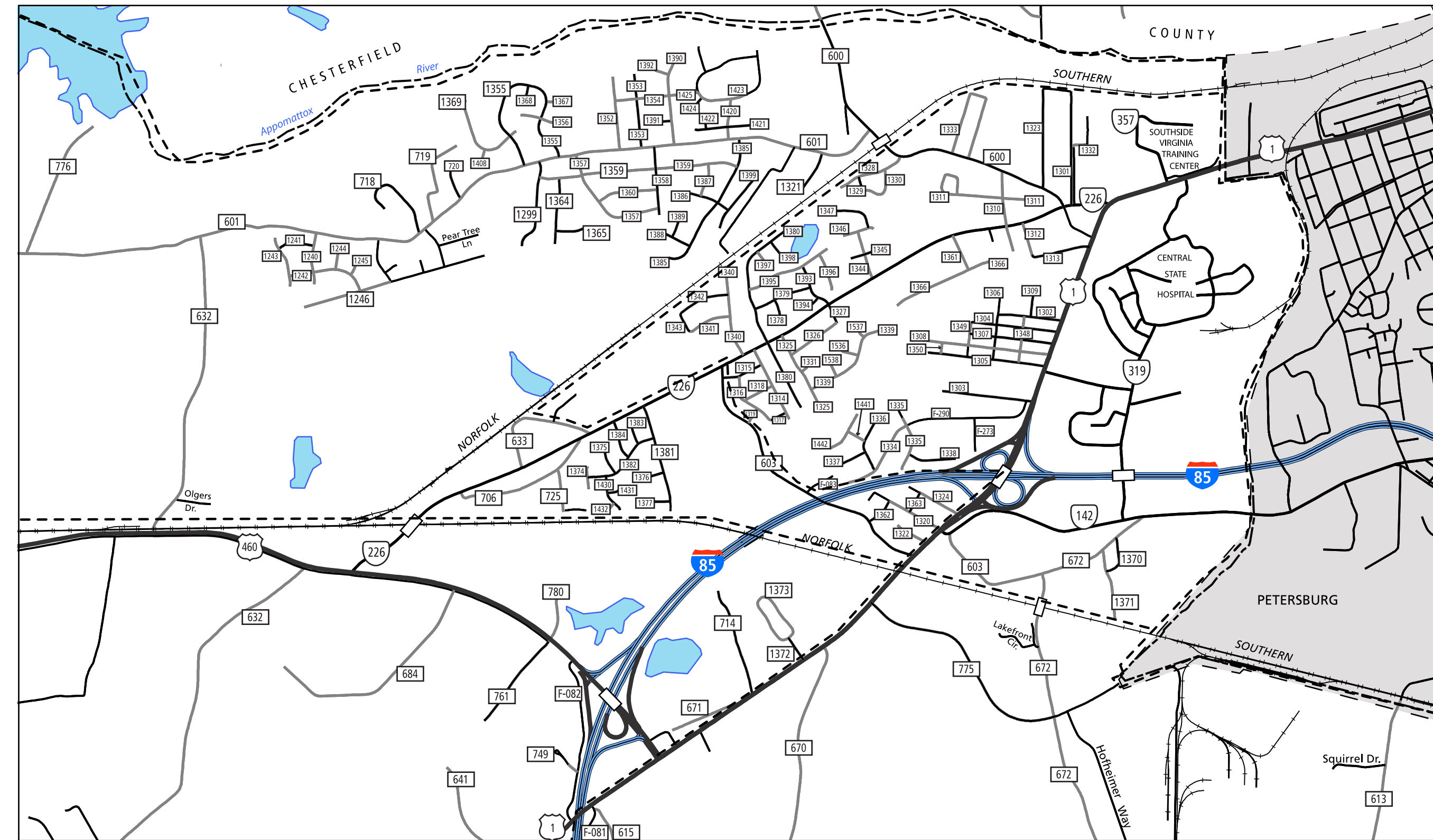
DINWIDDIE COUNTY, VA



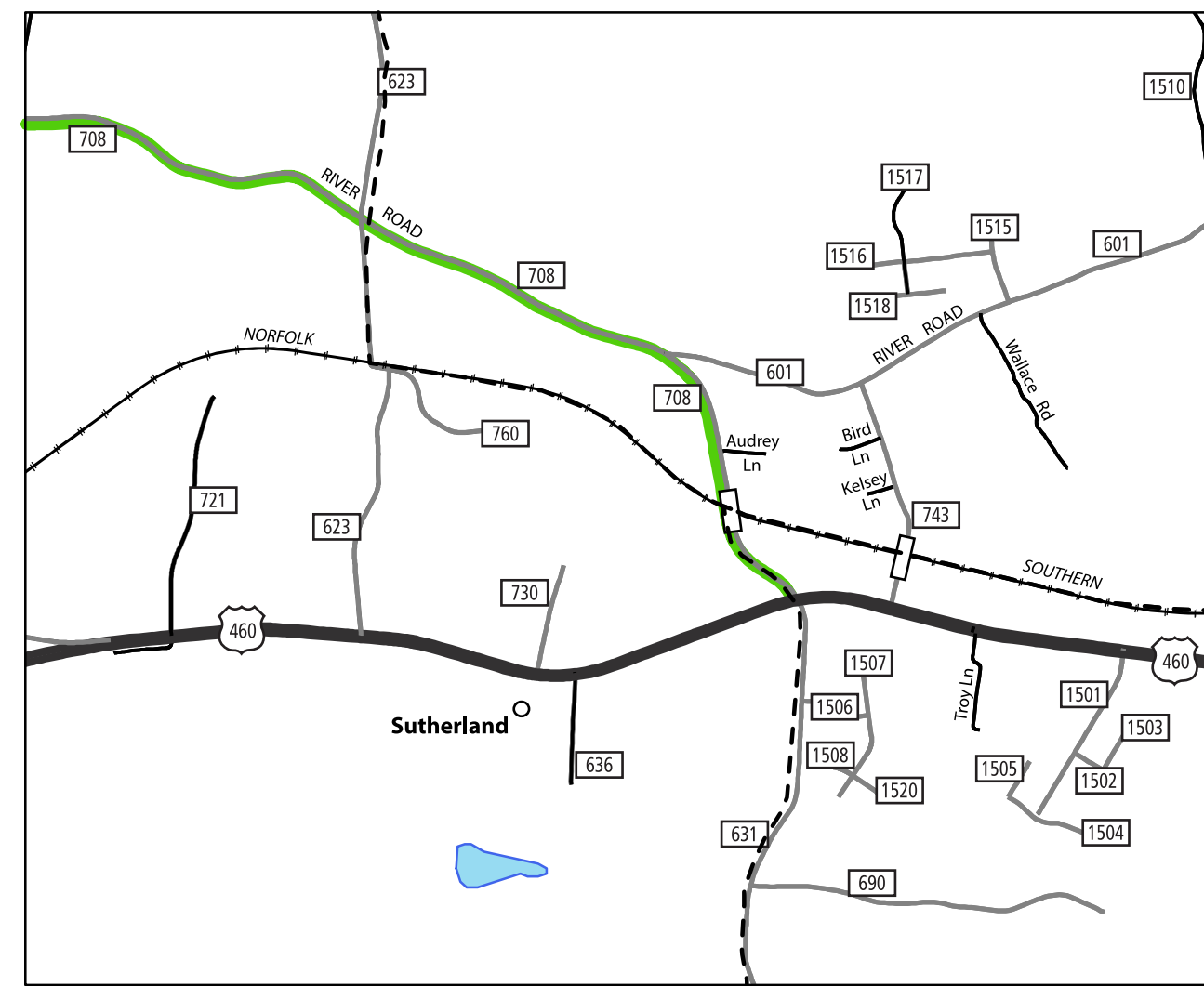
COUNTY ROAD MAP



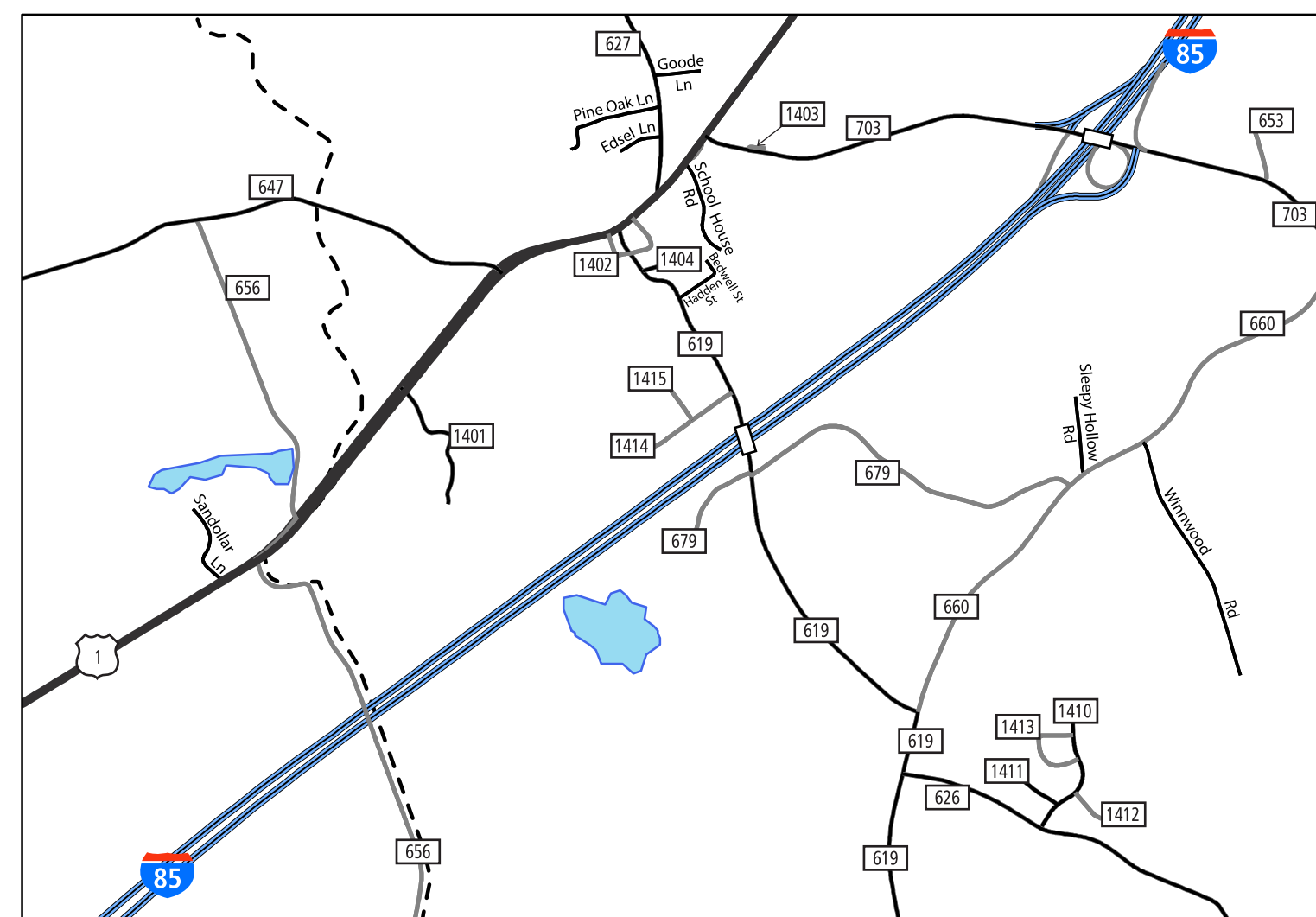
DINWIDDIE COUNTY



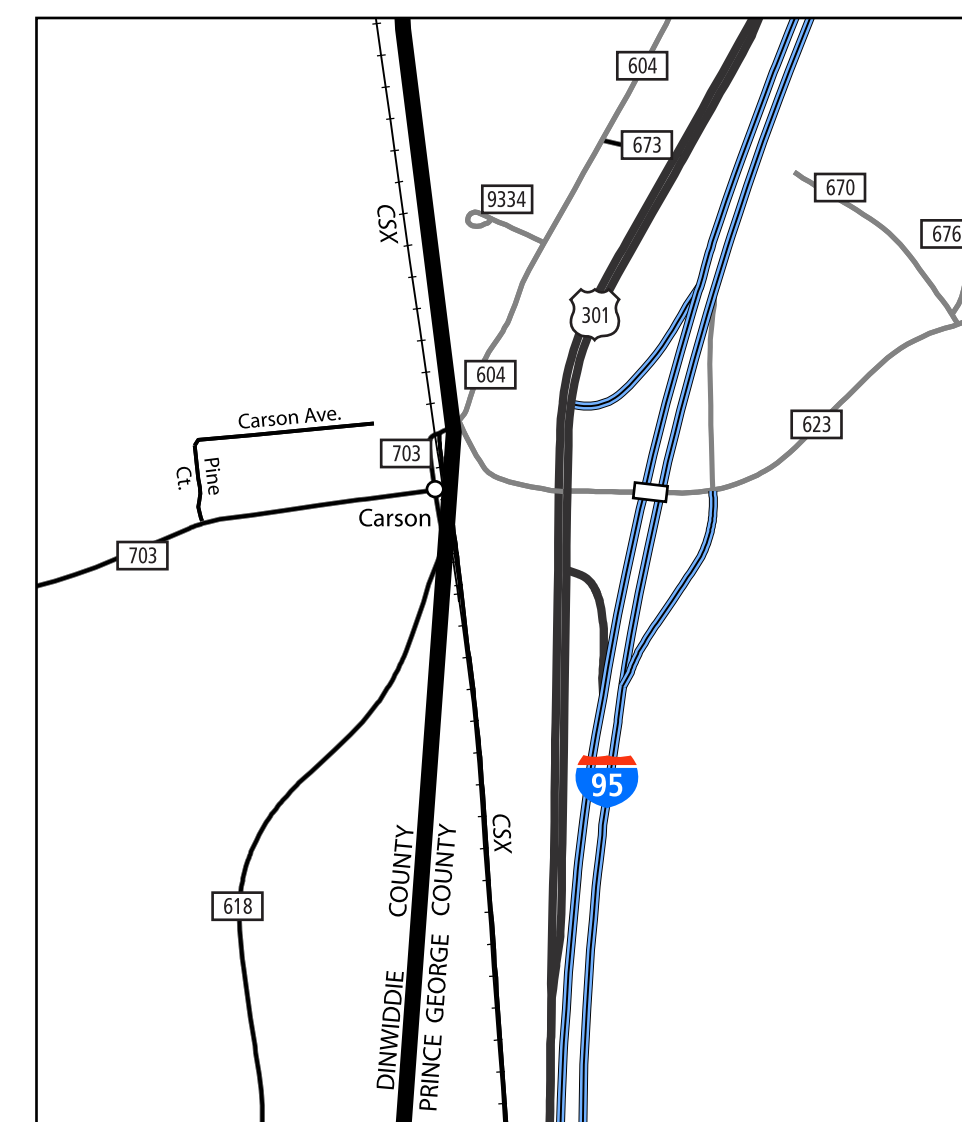
7 PETERSBURG AREA



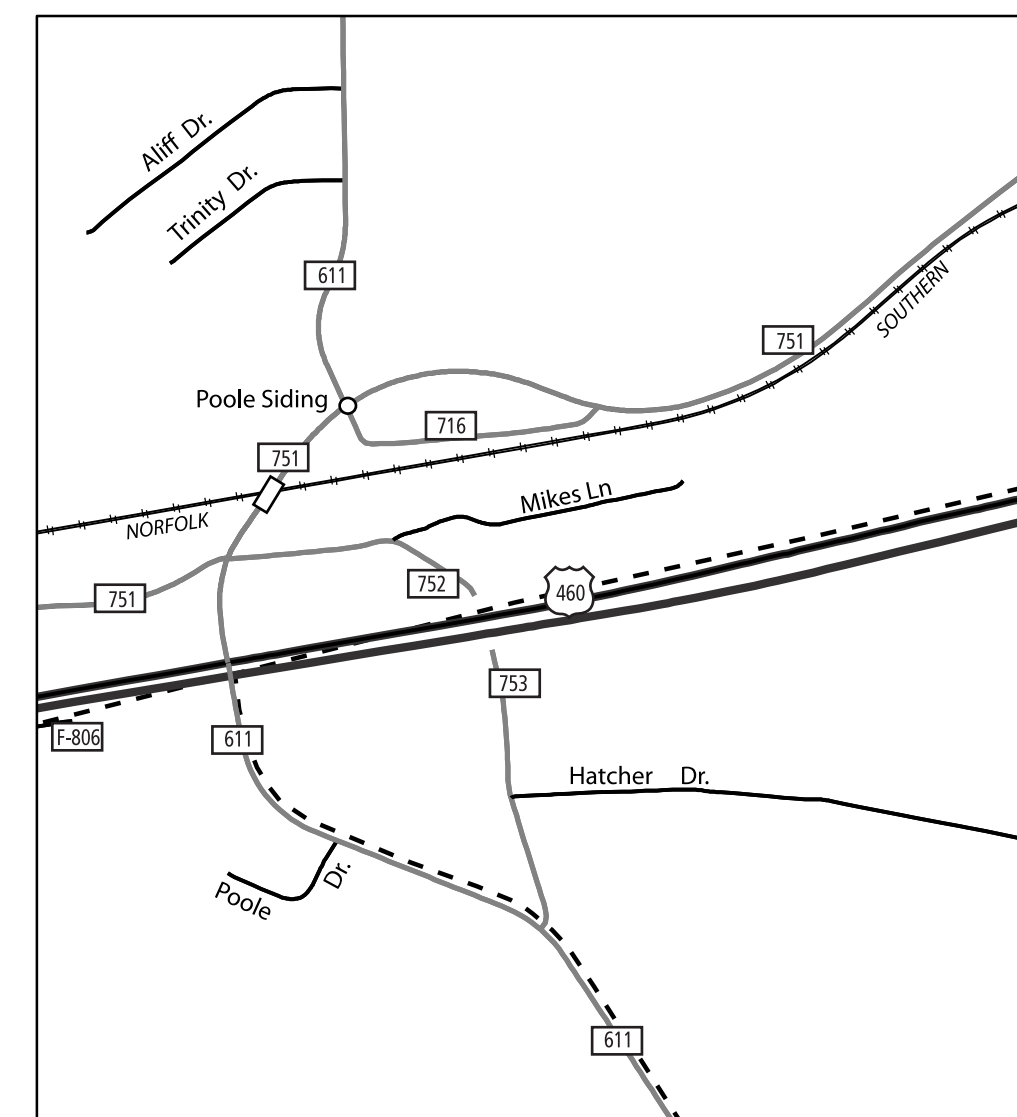
1 SUTHERLAND AREA



2 DINWIDDIE AREA



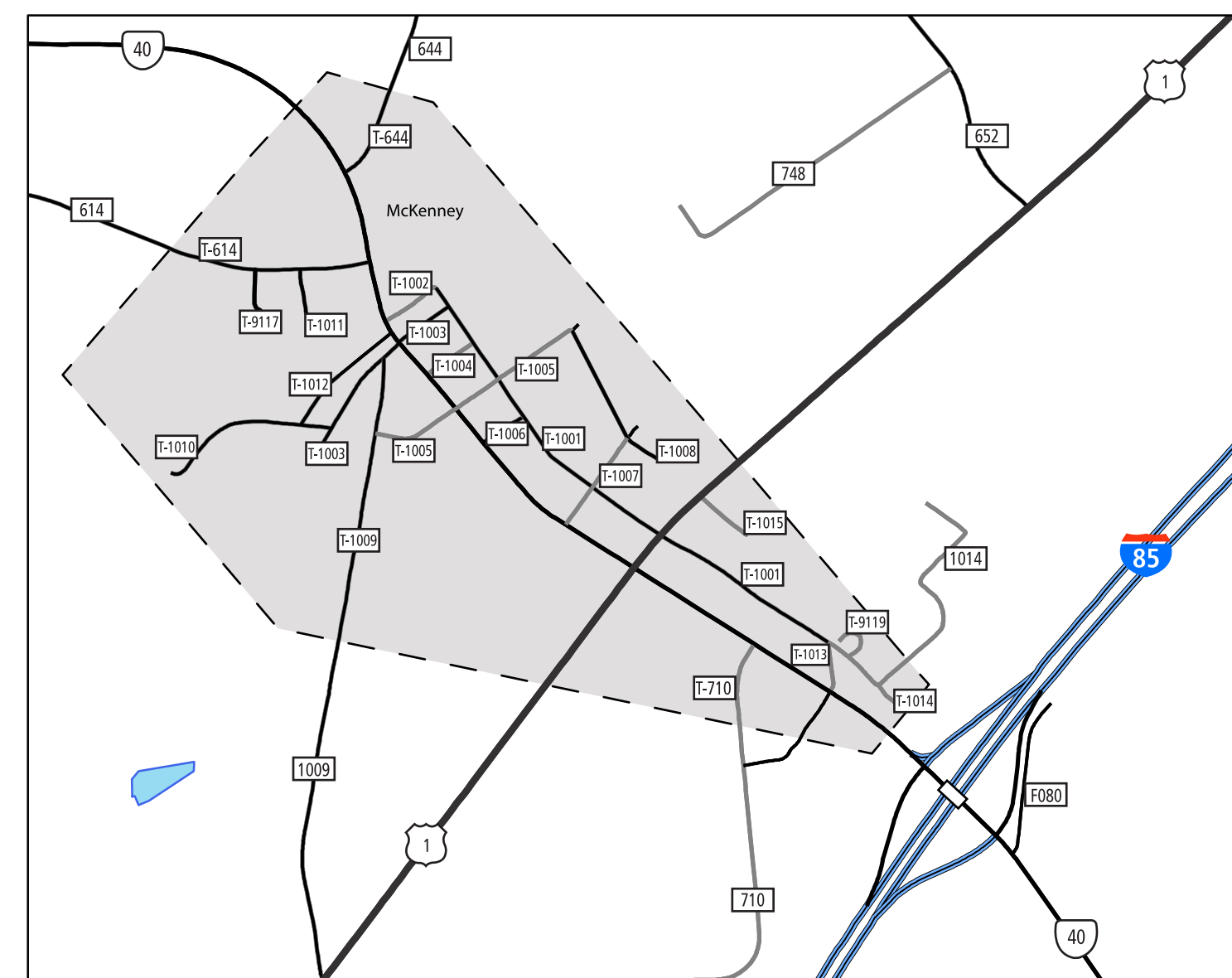
6 CARSON AREA



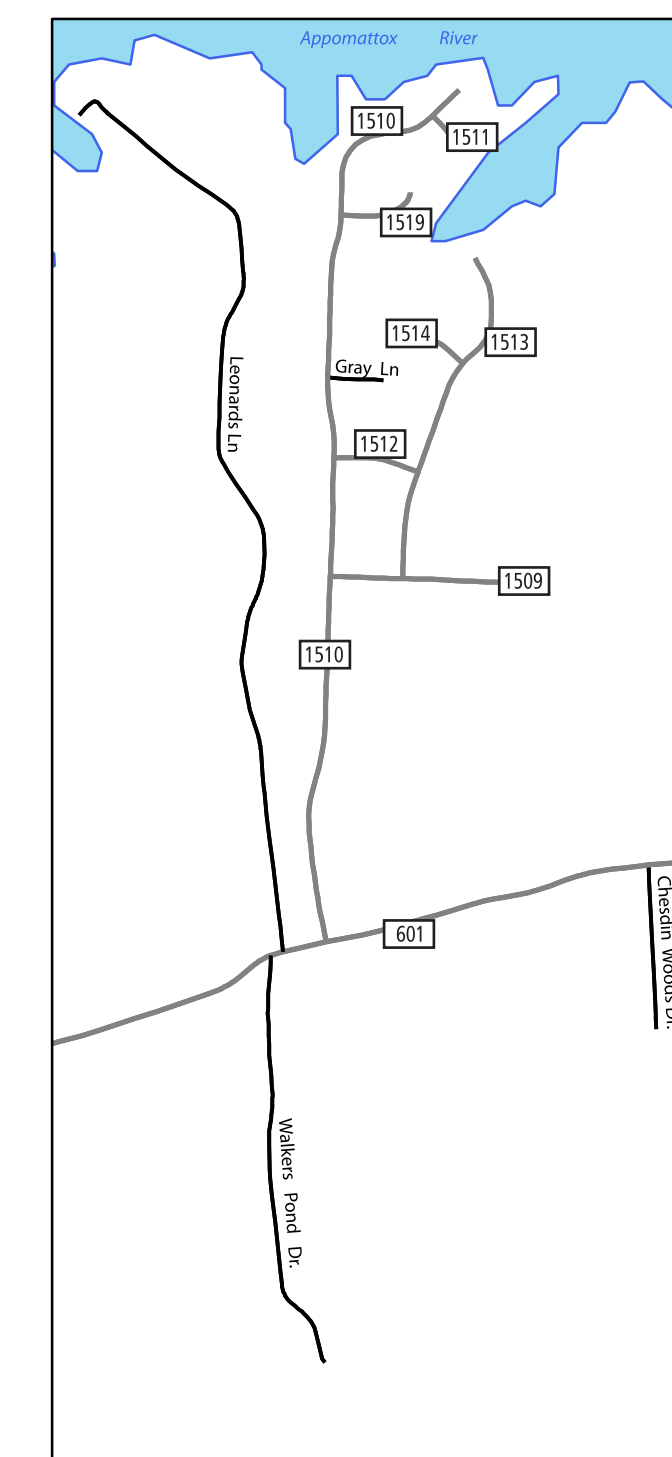
5 POOLE SIDING AREA



3 DEWITT AREA



4 MCKENNEY AREA



8 RIVER ROAD FARMS AREA

ROAD CLASSIFICATIONS

- Frontage Road
- Secondary Route
- State Route
- U.S. Route
- Urban Road
- LightSurface
- DividedHwyInterstate
- AllWeatherSurface
- Unsurfaced
- otherSurface
- BikeRoutes
- AppalachianTrail
- Scenic Roads

MISCELLANEOUS

- Schools
- Seaports
- Park_RideLots

AIRPORTS

- Commercial
- General
- Military

RAILROADS

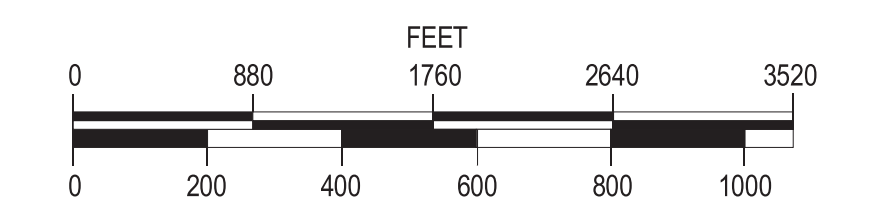
- Metro
- VARailroads
- Park_N_Ride

BOUNDARIES

- MilitaryAreas
- MagisterialDistricts
- Incorp_Areas
- Natural_LandCover

Additional ROAD CLASSIFICATION (Post 2019)

Hard-surface



The accuracy or completeness of this map is not guaranteed or warranted. Map depicts state-maintained highway network as of May 1, 2021. Copyright © 2021 by Commonwealth of Virginia Department of Transportation, All Rights Reserved

AN INVENTORY OF STATE MAINTAINED ROADS SUPPLEMENT SHEET A