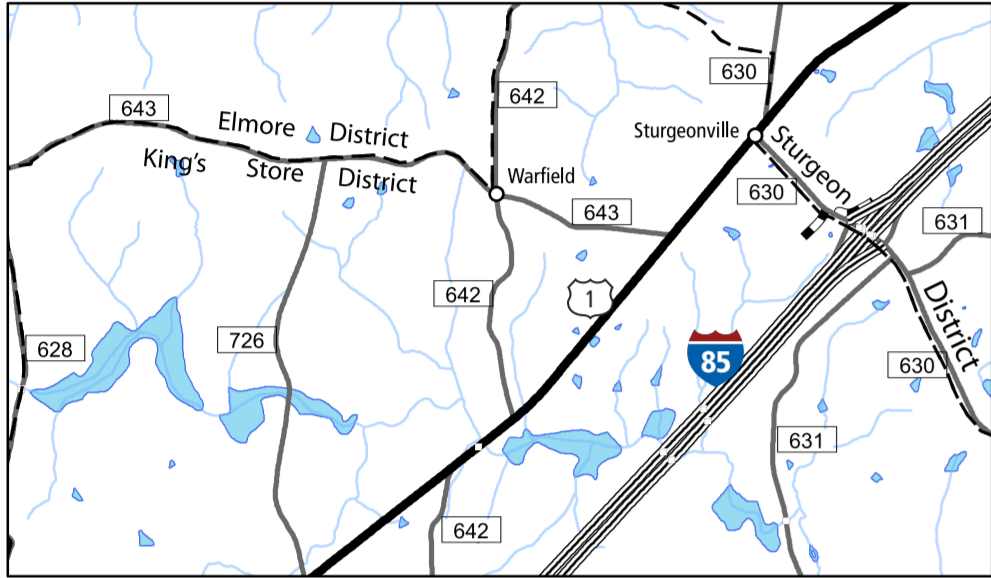
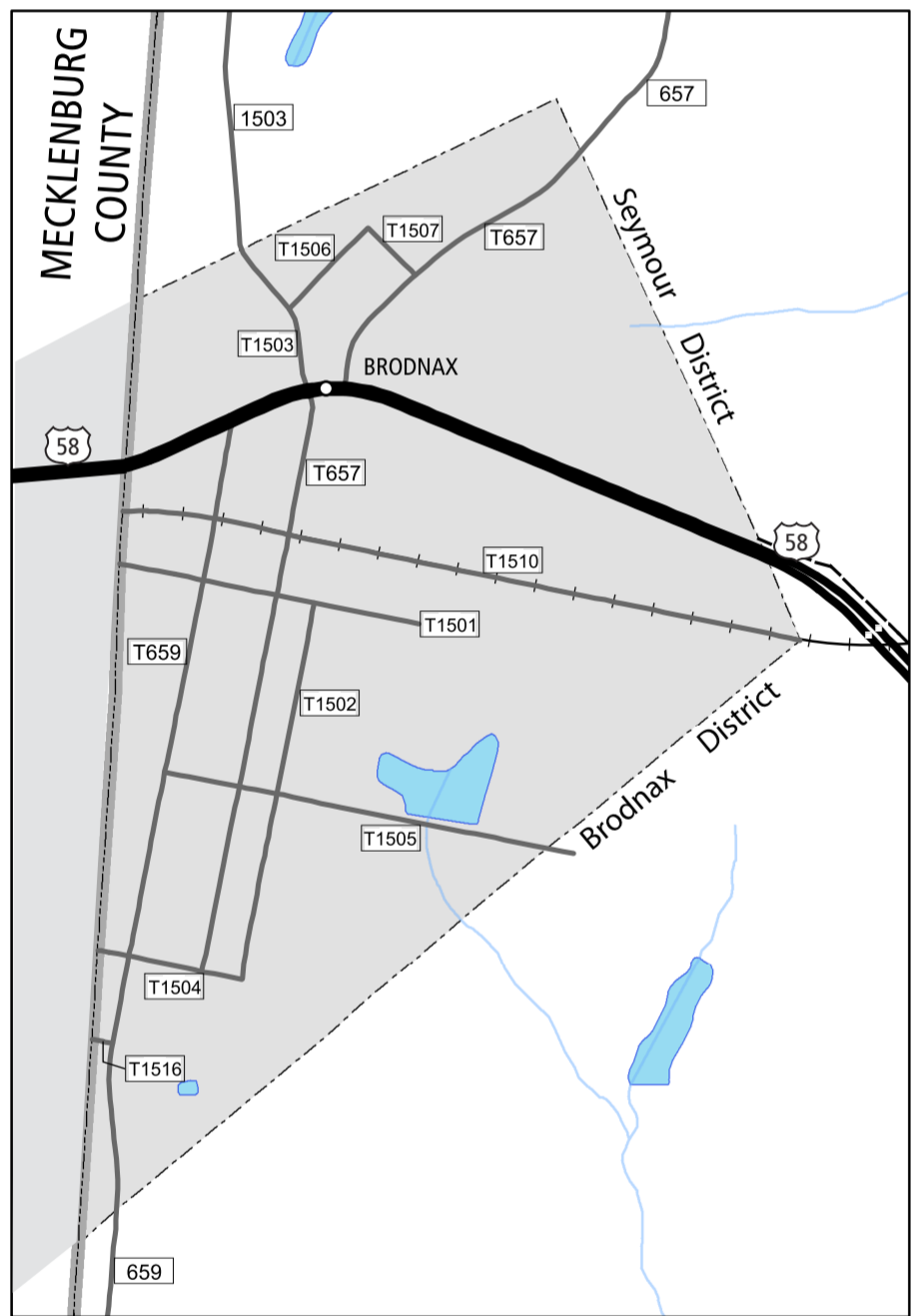


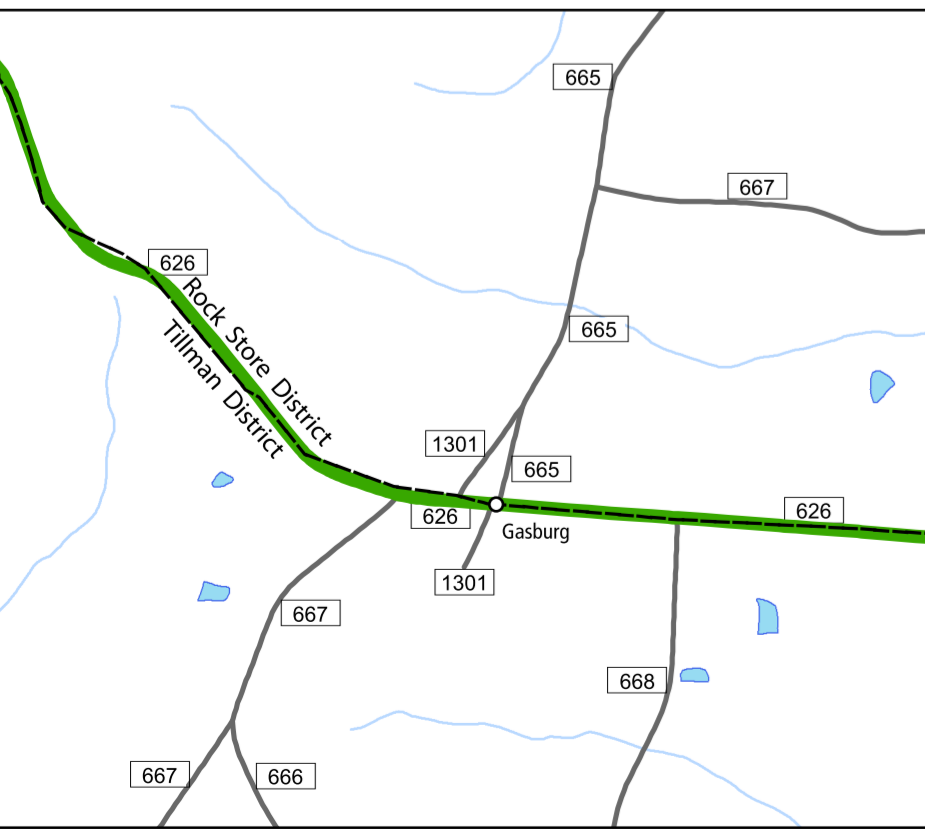
1
DOLPHIN AREA
(four times map scale)



2
WARFIELD AREA
(four times map scale)



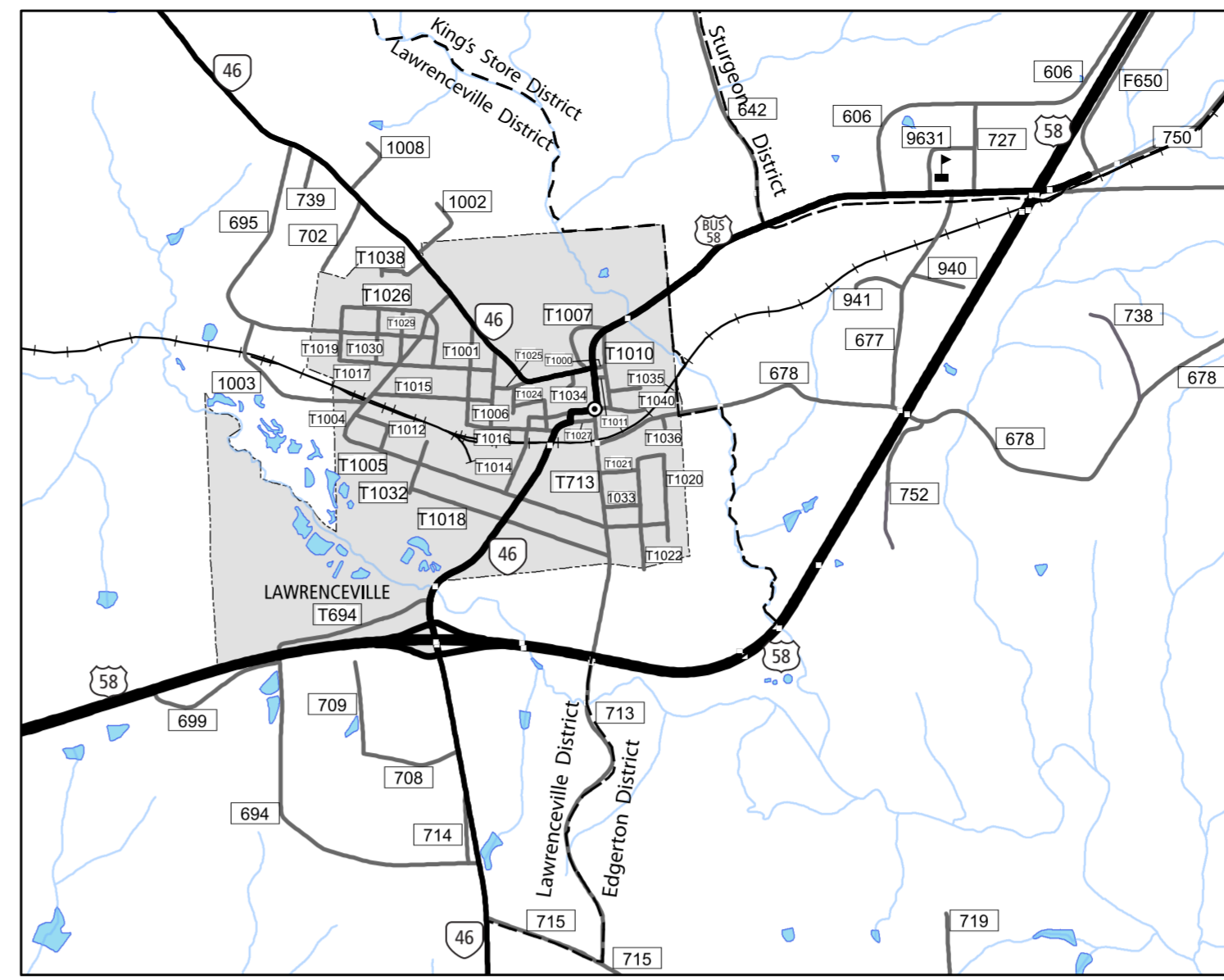
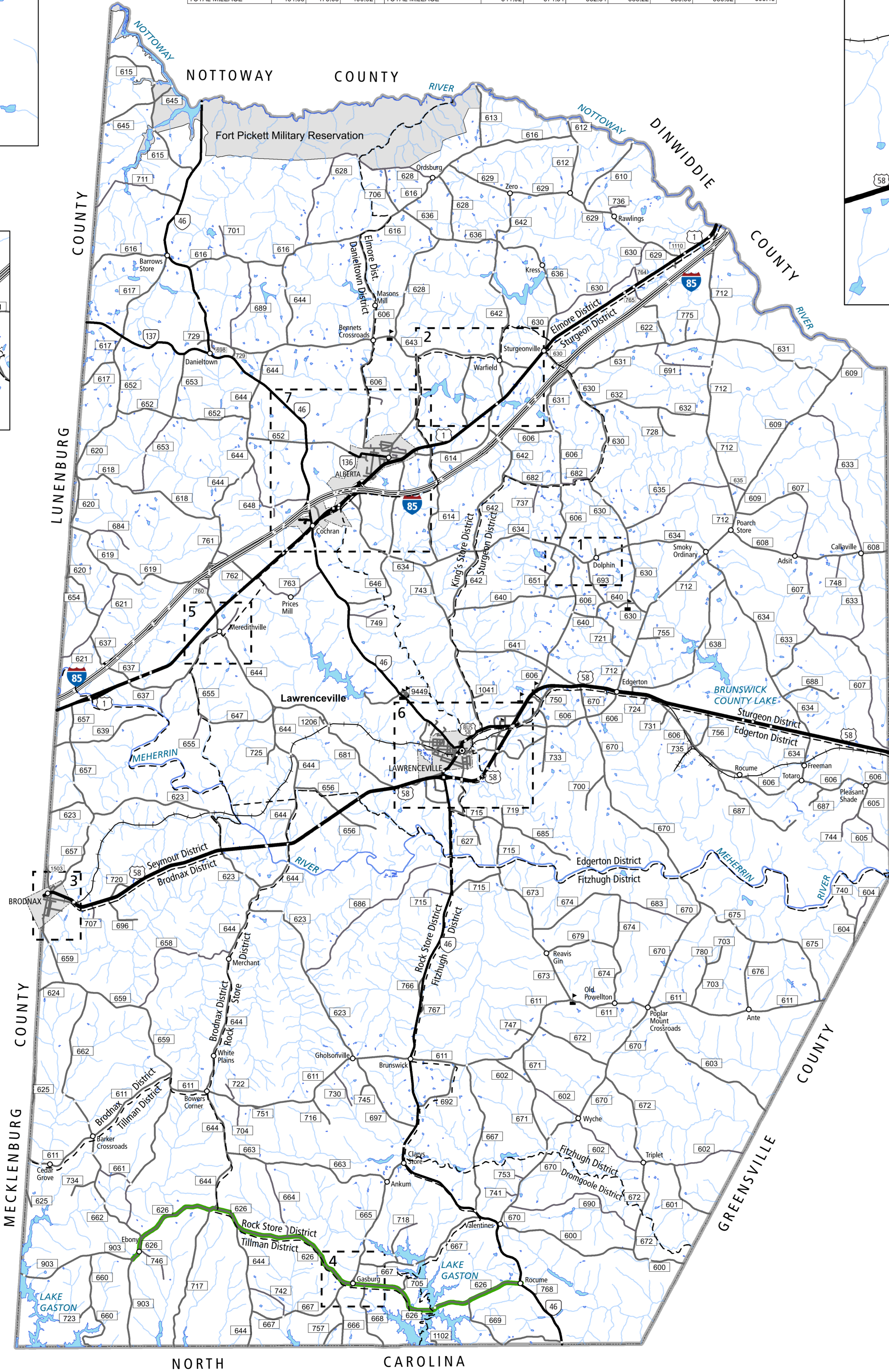
3
BRODNAX AREA
(four times map scale)



4
GASBURG AREA
(four times map scale)

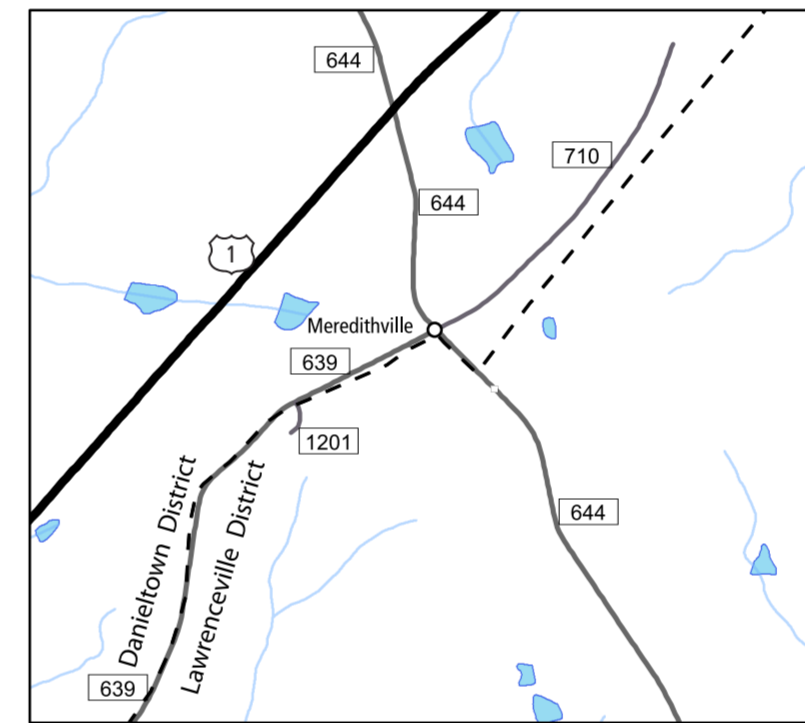
TOTAL PRIMARY MILEAGE IN COUNTY 12/31/20: 87.68

SECONDARY MILEAGE TABULATION		TYPE									
TYPE	7/1/1932	7/1/1934	7/1/1941	TYPE	12/31/1950	12/31/1960	12/31/1970	12/31/1980	12/31/1990	12/31/2000	12/31/2020
BIT SUR. PAVED	9.81	23.03	80.36	HARD SURFACE	201.75	366.50	413.51	445.65	464.53	476.53	593.43
GRAVEL, SOIL, ETC.	255.47	246.08	197.91	ALL WEATHER SURFACE	128.18	50.19	166.54	142.57	120.82	110.22	0.00
GRADED & DRAINED	179.75	183.55	190.55	LIGHT SURFACE	198.00	156.40	2.09	0.00	0.00	0.00	0.00
UNIMPROVED	39.85	20.97	22.10	UNPAVED	13.99	1.25	0.40	0.00	0.20	0.07	66.58
TOTAL MILEAGE	484.88	473.63	490.92	TOTAL MILEAGE	541.92	574.34	582.54	588.22	585.55	586.82	593.43

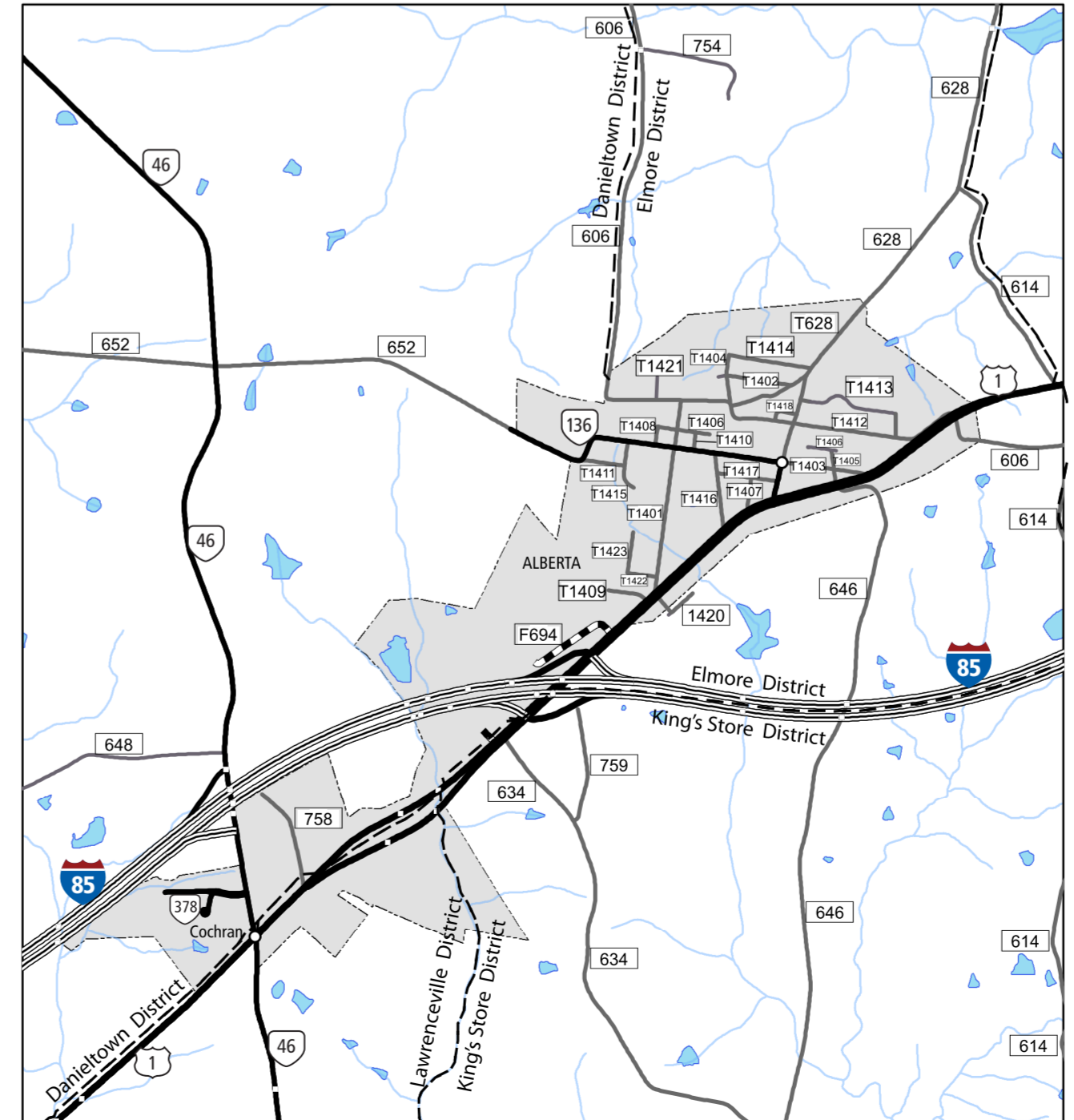


6
LAWRENCEVILLE AREA
(four times map scale)


5
MEREDITHVILLE AREA
(four times map scale)



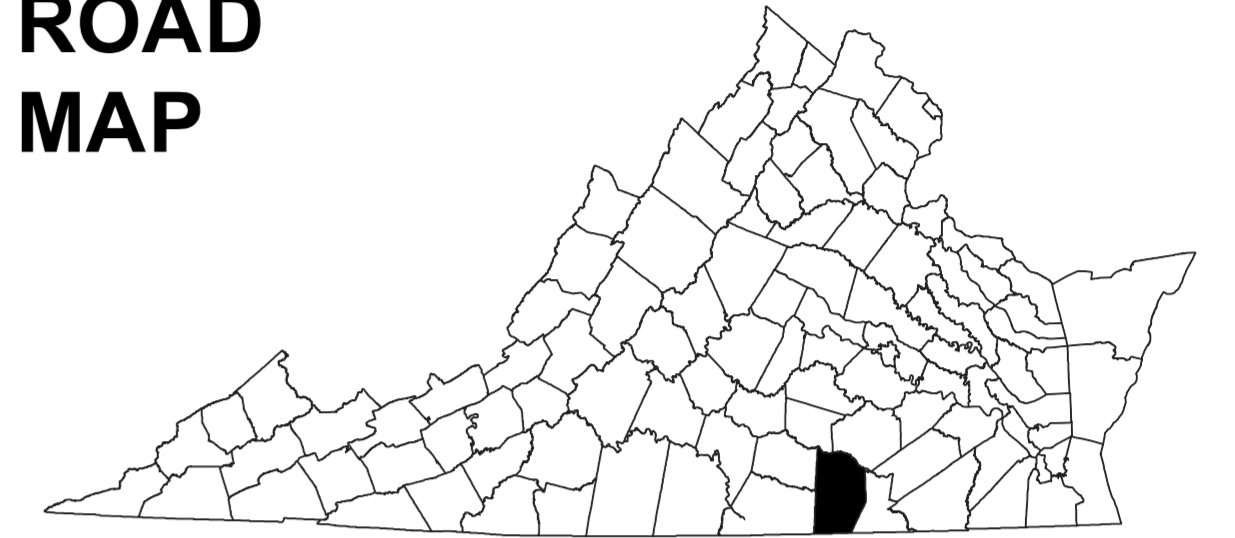
6
ALBERTA AREA
(four times map scale)



BRUNSWICK COUNTY, VA



COUNTY
ROAD
MAP



BRUNSWICK
COUNTY

ROAD CLASSIFICATIONS

- Frontage Road
- Secondary Route
- State Route
- U.S. Route
- Urban Road
- LightSurface
- DividedHwy/Interstate
- AllWeatherSurface
- Unsurfaced
- otherSurface
- BikeRoutes
- AppalachianTrail
- Scenic Roads

MISCELLANEOUS

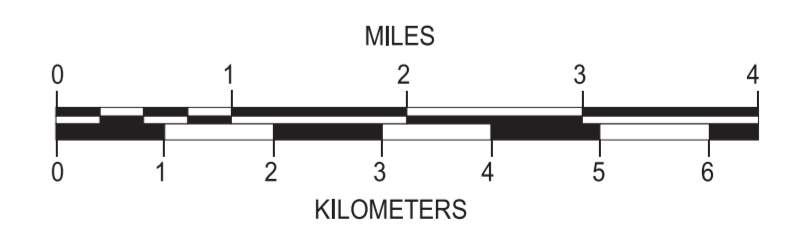
- Schools
- ⚓ Seaports
- ⊙ Park_Ride/Lots
- AIRPORTS**
- ↑ Commercial
- ✈ General
- ✈ Military
- RAILROADS**
- ⊕ Metro
- VARailroads
- ⊙ Park_N_Ride

BOUNDARIES

- ▨ MilitaryAreas
- - - MagisterialDistricts
- Incorp_Areas
- Natural_LandCover

Additional ROAD CLASSIFICATION (Post 2019)

Hard-surface



The accuracy or completeness of this map is not guaranteed or warranted. Map depicts state-maintained highway network as of May 1, 2021. Copyright © 2021 by Commonwealth of Virginia Department of Transportation, All Rights Reserved

AN INVENTORY OF STATE MAINTAINED ROADS