
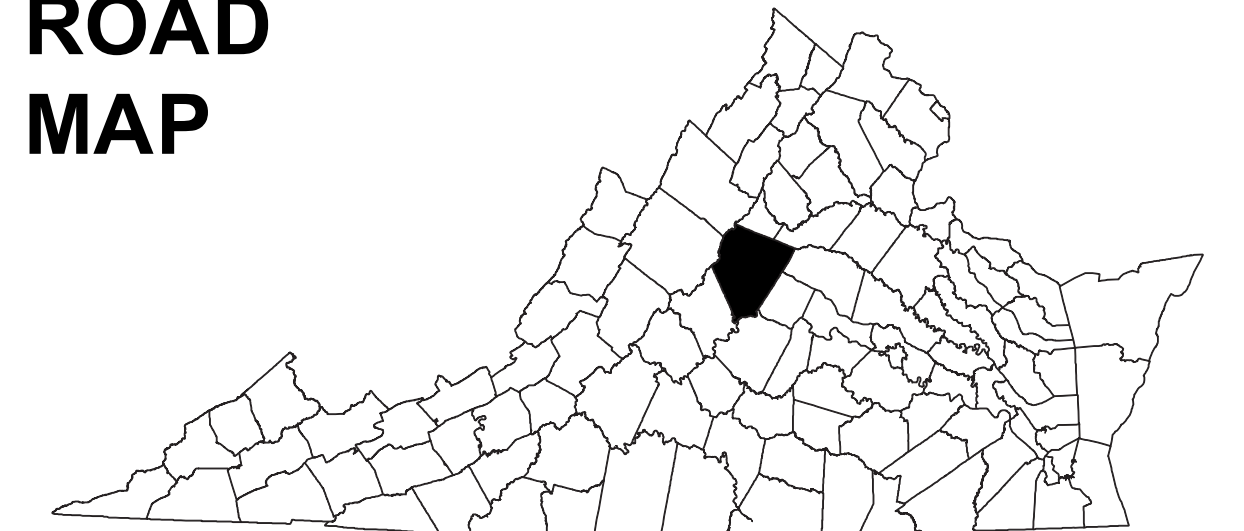


ALBEMARLE COUNTY, VA



COUNTY ROAD MAP



ALBEMARLE COUNTY

ROAD CLASSIFICATIONS

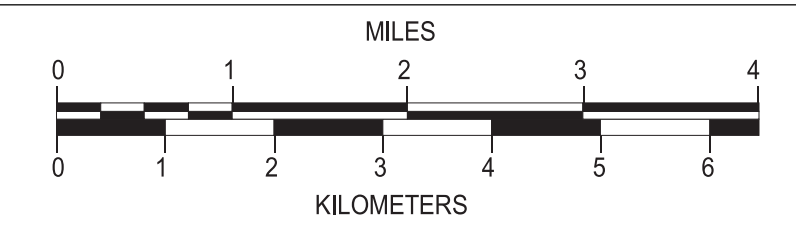
- Frontage Road
- Secondary Route
- State Route
- U.S. Route
- Urban Road
- LightSurface
- DividedHwyInterstate
- AllWeatherSurface
- Unsurfaced
- otherSurface
- BikeRoutes
- AppalachianTrail
- Scenic Roads

MISCELLANEOUS

- Schools
- Seaports
- Park_RideLots
- AIRPORTS**
- Commercial
- General
- Military
- RAILROADS**
- Metro
- VARailroads
- Park_N_Ride
- BOUNDARIES**
- MilitaryAreas
- MagisterialDistricts
- Incorp_Areas
- Natural_LandCover

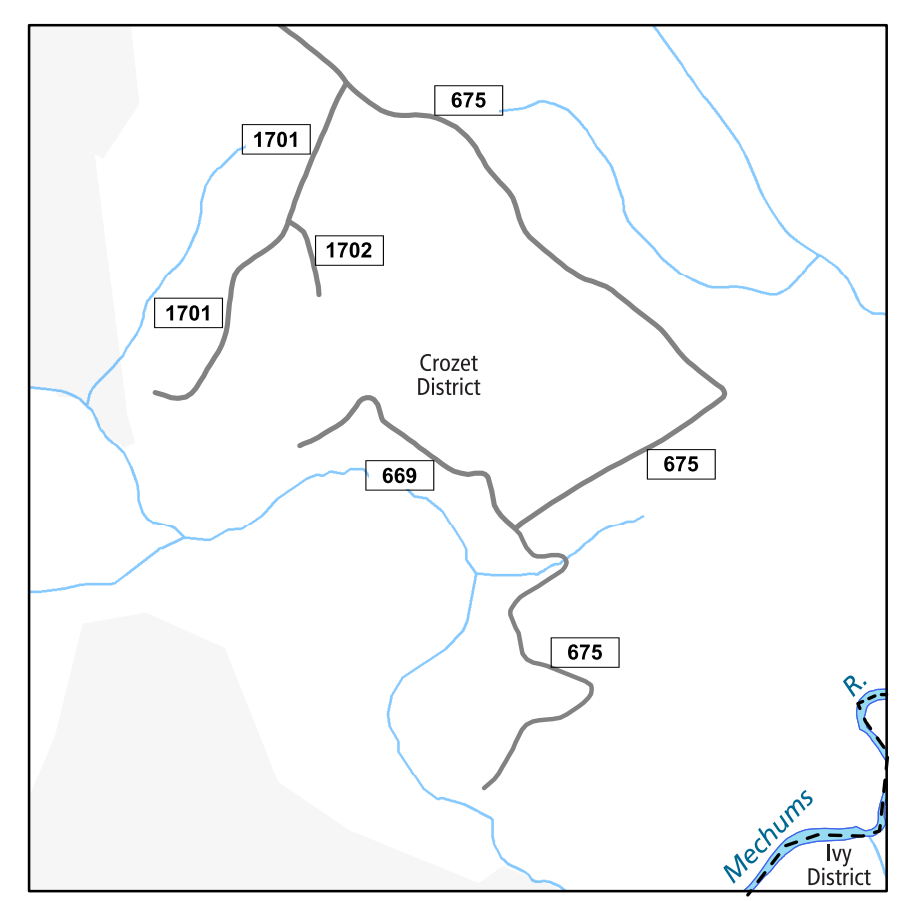
Additional ROAD CLASSIFICATION (Post 2019)

Hard-surface

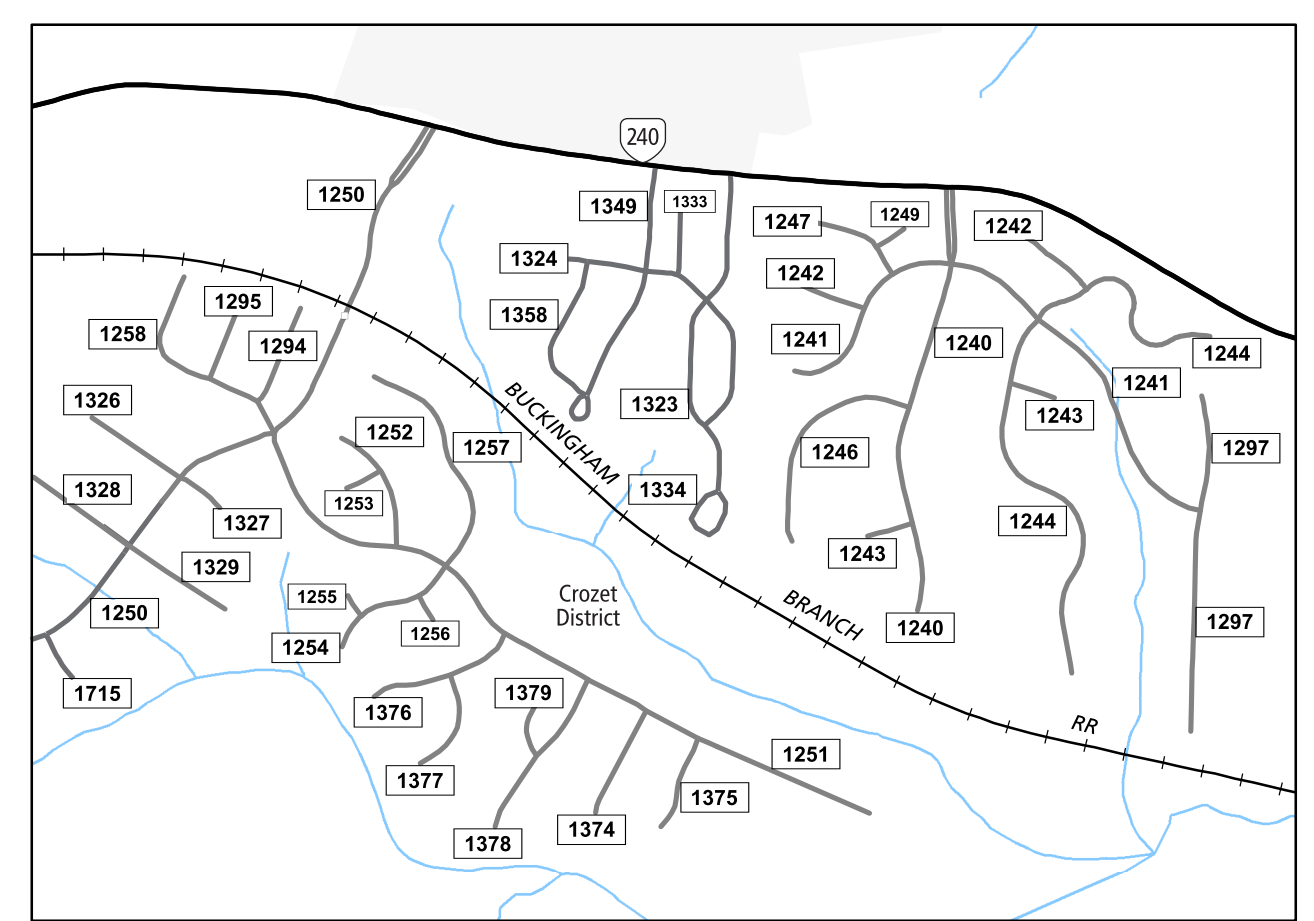


The accuracy or completeness of this map is not guaranteed or warranted. Map depicts state-maintained highway network as of May 1, 2022. Copyright © 2022 by Commonwealth of Virginia Department of Transportation, All Rights Reserved

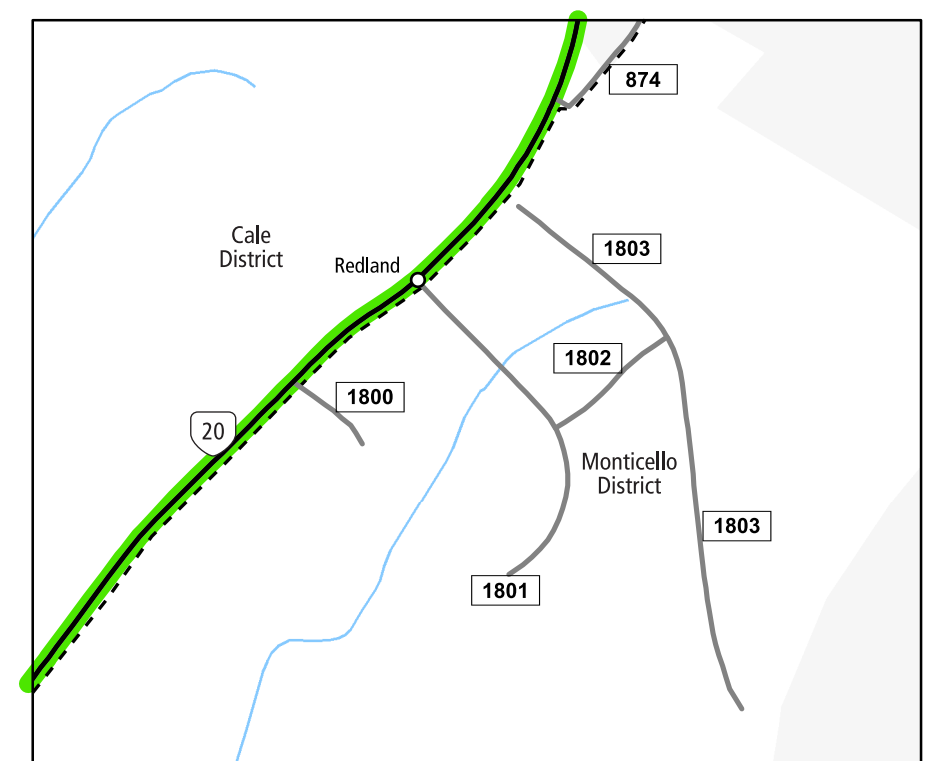
AN INVENTORY OF STATE MAINTAINED ROADS



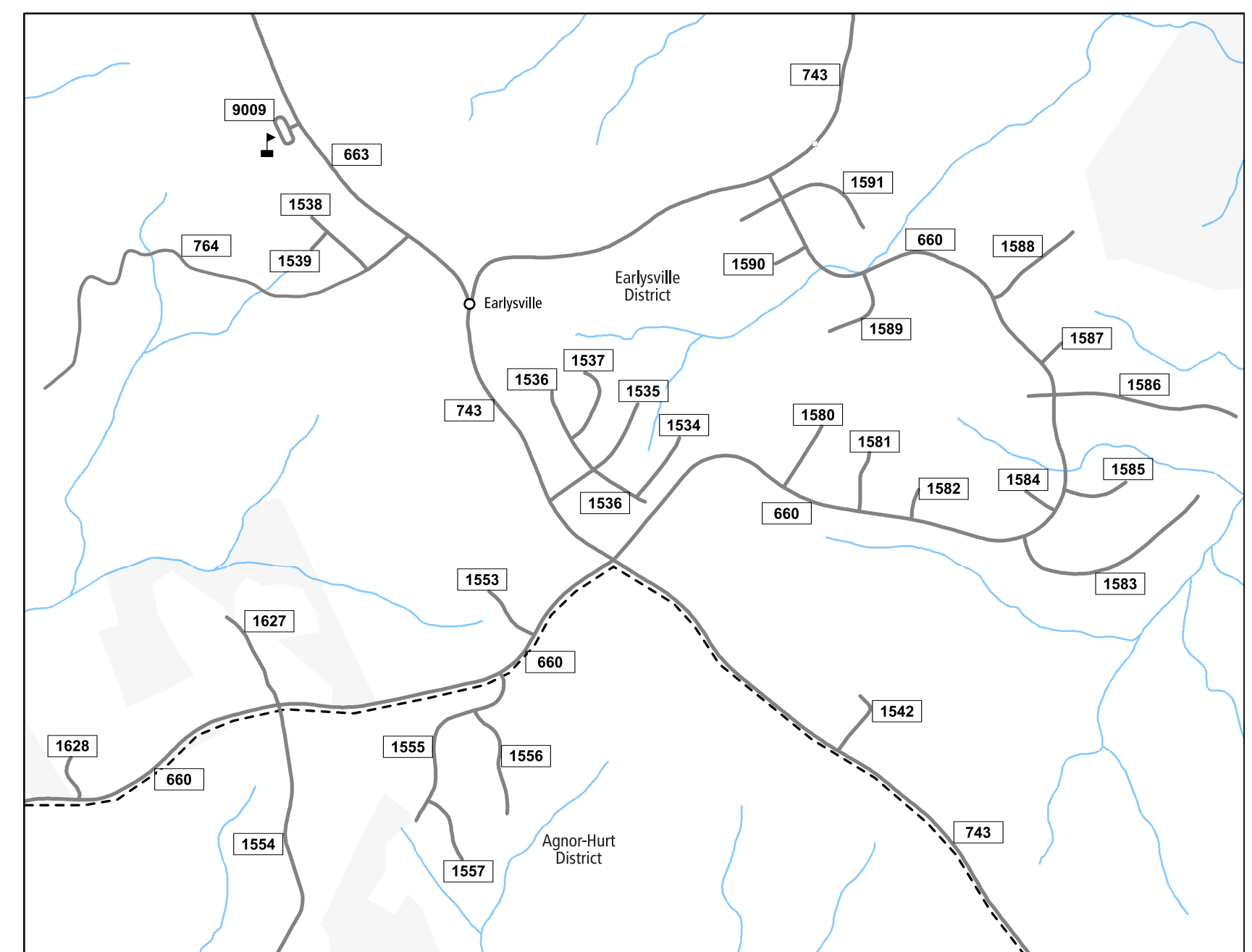
2 WESTOVER HILLS AREA (four times map scale)



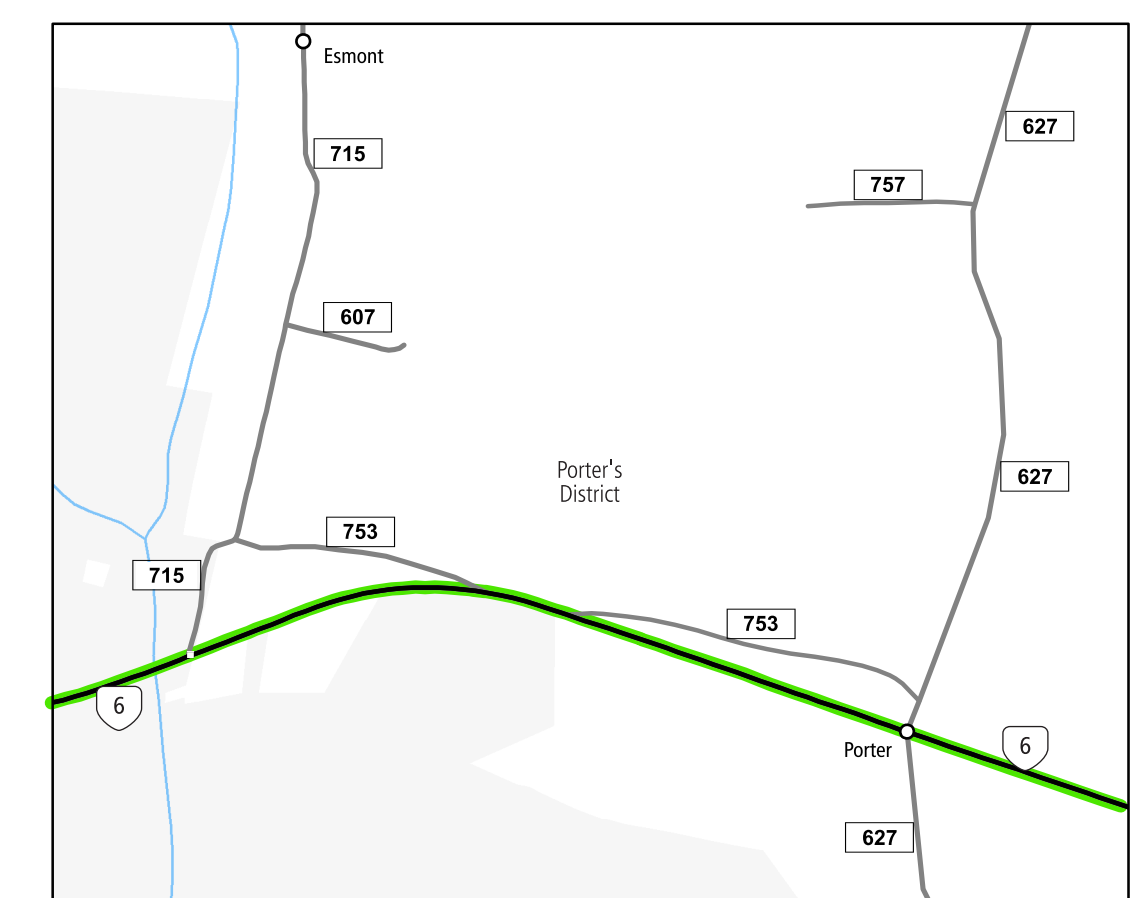
10 AREA EAST OF CROZET (four times map scale)



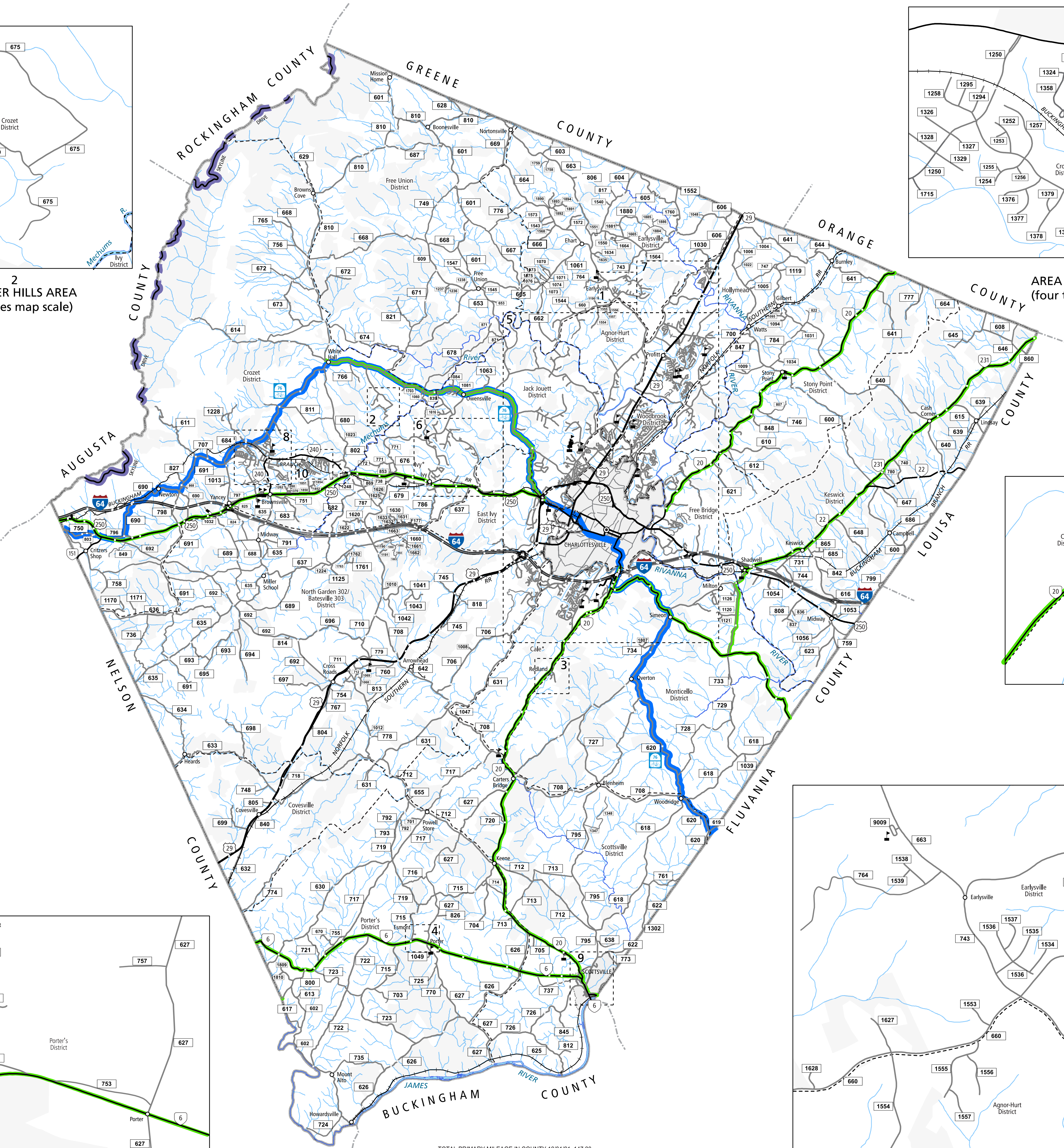
3 REDLAND AREA (four times map scale)



1 EARLYSVILLE AREA (four times map scale)



4 ESMONT & PORTER AREAS (four times map scale)



TOTAL PRIMARY MILEAGE IN COUNTY 12/31/21: 147.23

SECONDARY MILEAGE TABULATION

TYPE	7/1/1932	7/1/1934	7/1/1941	TYPE	12/31/1950	12/31/1960	12/31/1970	12/31/1980	12/31/1990	12/31/2000	12/31/2016	12/31/2021
BIT.SUR.PAVED	87.03	122.25	147.94	HARD SURFACE	201.15	307.97	366.61	477.60	533.66	587.53	719.65	754.19
GRAVEL.SOIL.ETC.	225.95	253.70	432.33	ALL WEATHER SURFACE	256.58	179.70	182.72	133.02	182.17	181.75	133.51	00.00
GRADED & DRAINED	122.69	139.10	35.57	LIGHT SURFACE	208.92	199.79	152.10	134.04	48.79	48.79	36.48	00.00
UNIMPROVED	243.90	162.02	64.71	UNSURFACED	9.85	12.27	3.20	0.05	0.00	0.00	0.00	160.40
TOTAL MILEAGE	679.57	677.07	680.55	TOTAL MILEAGE	676.50	699.73	704.63	745.16	764.62	818.07	889.66	914.59