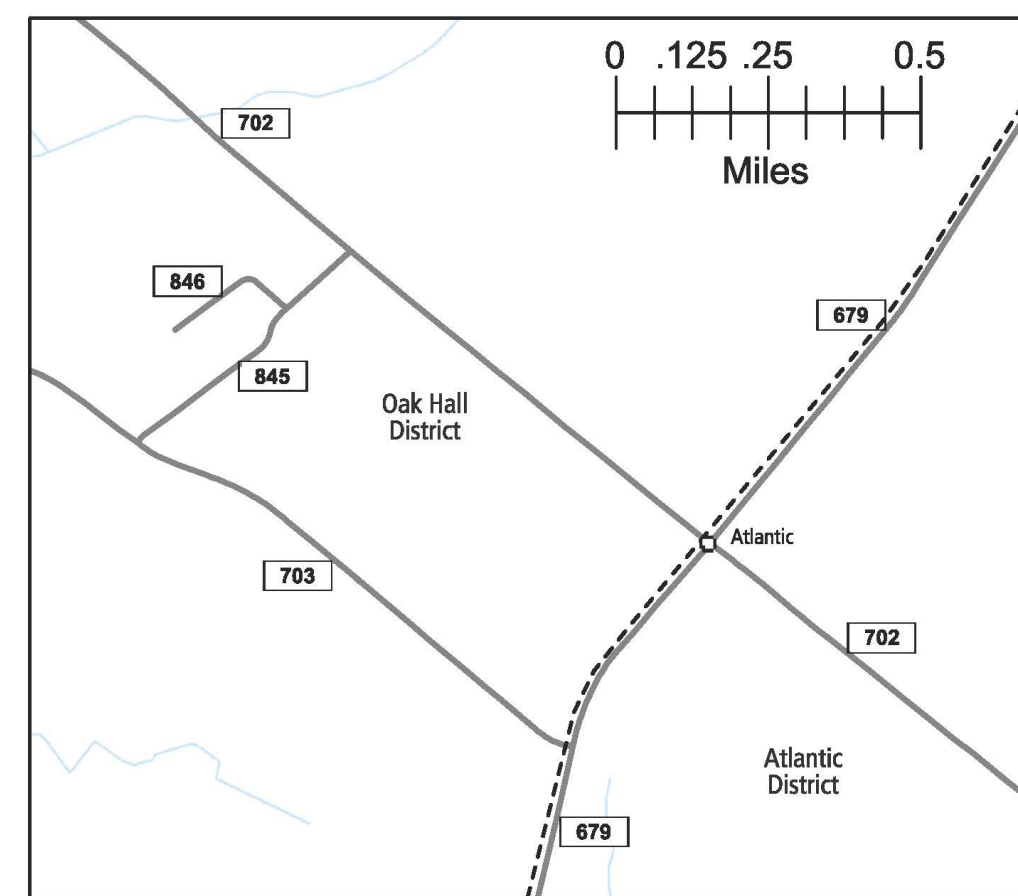
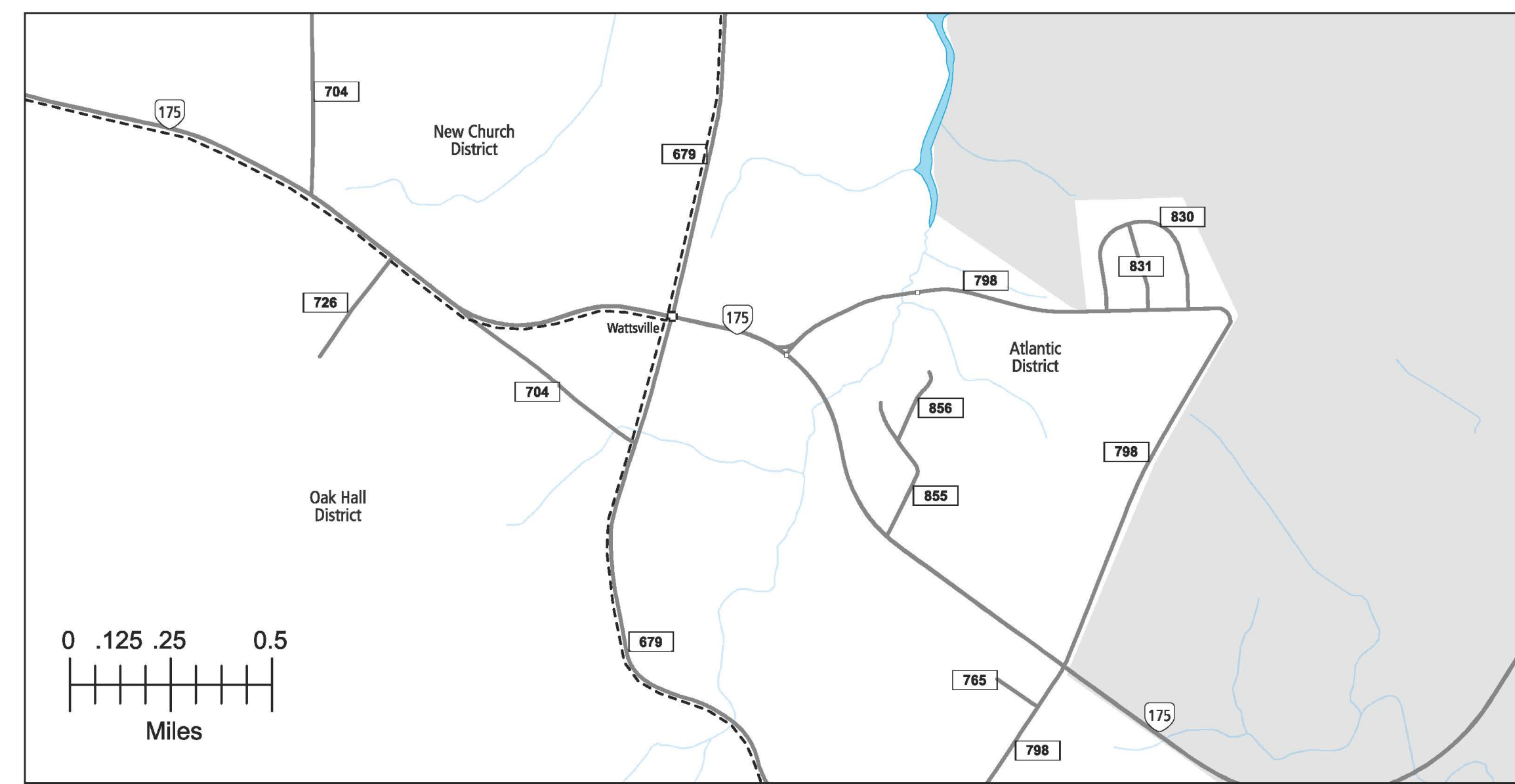


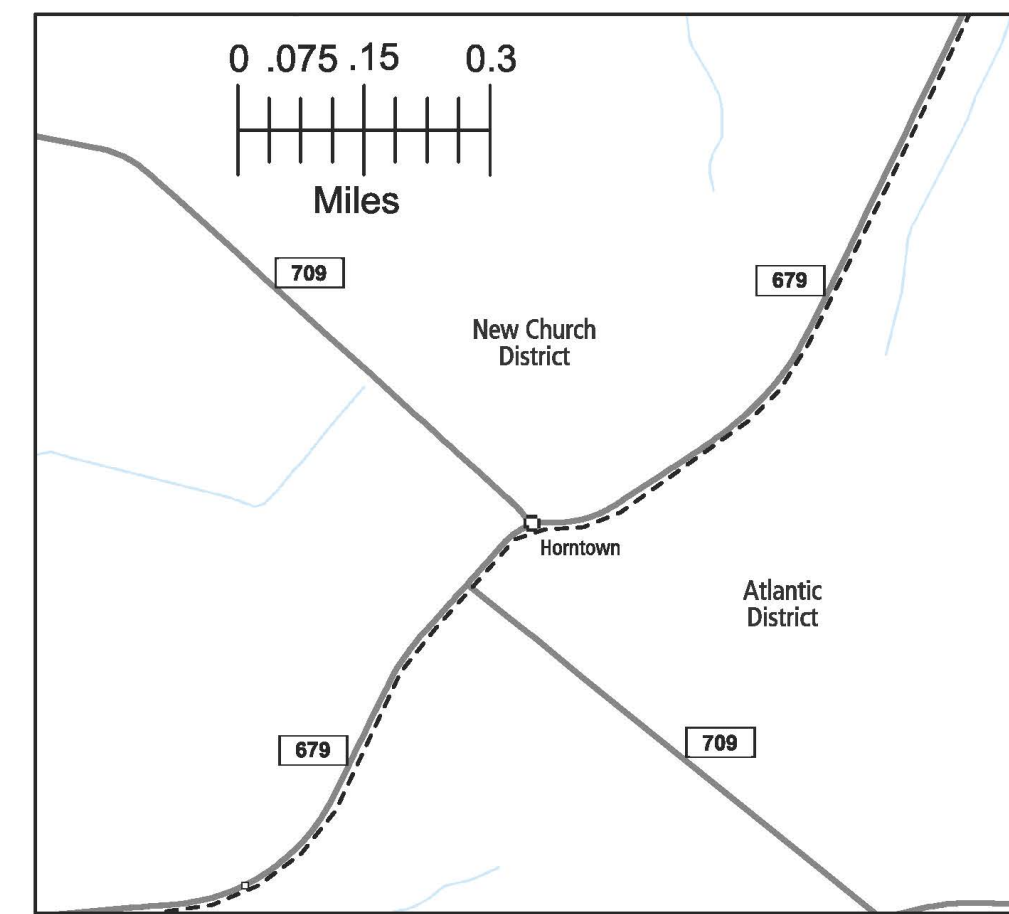
25
PAINTER AREA



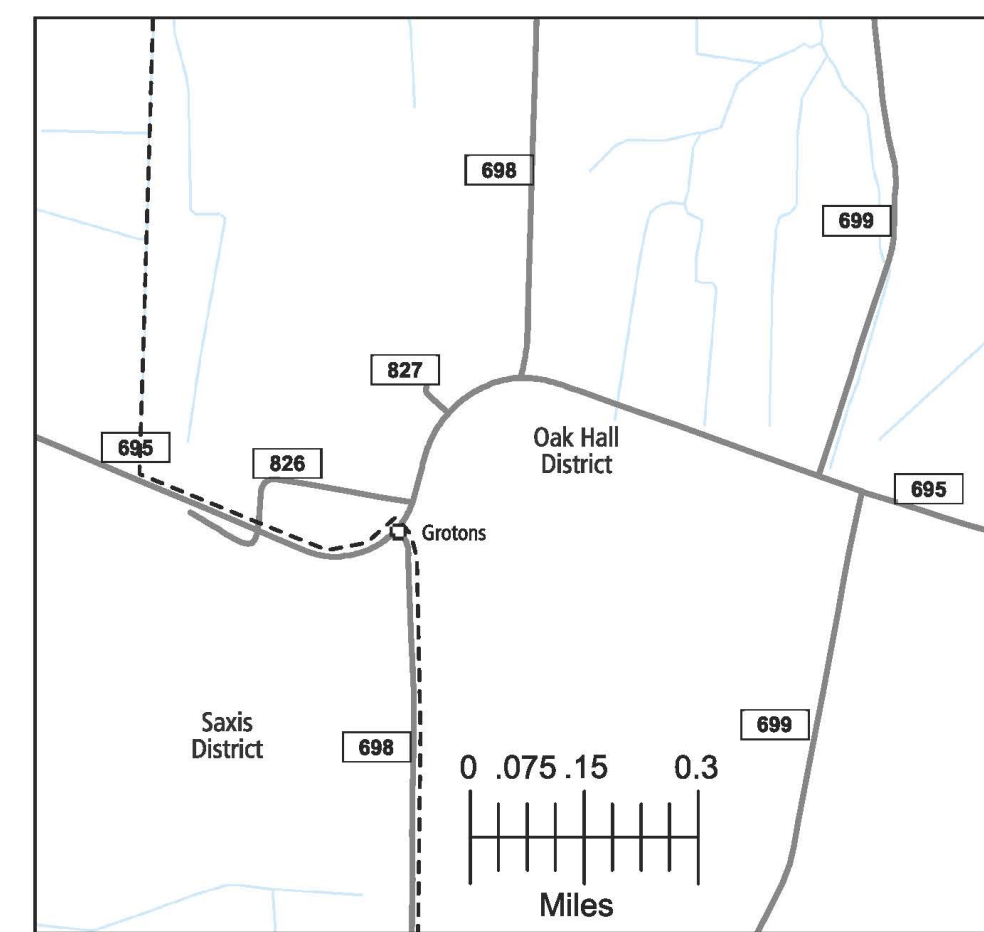
28
ATLANTIC AREA



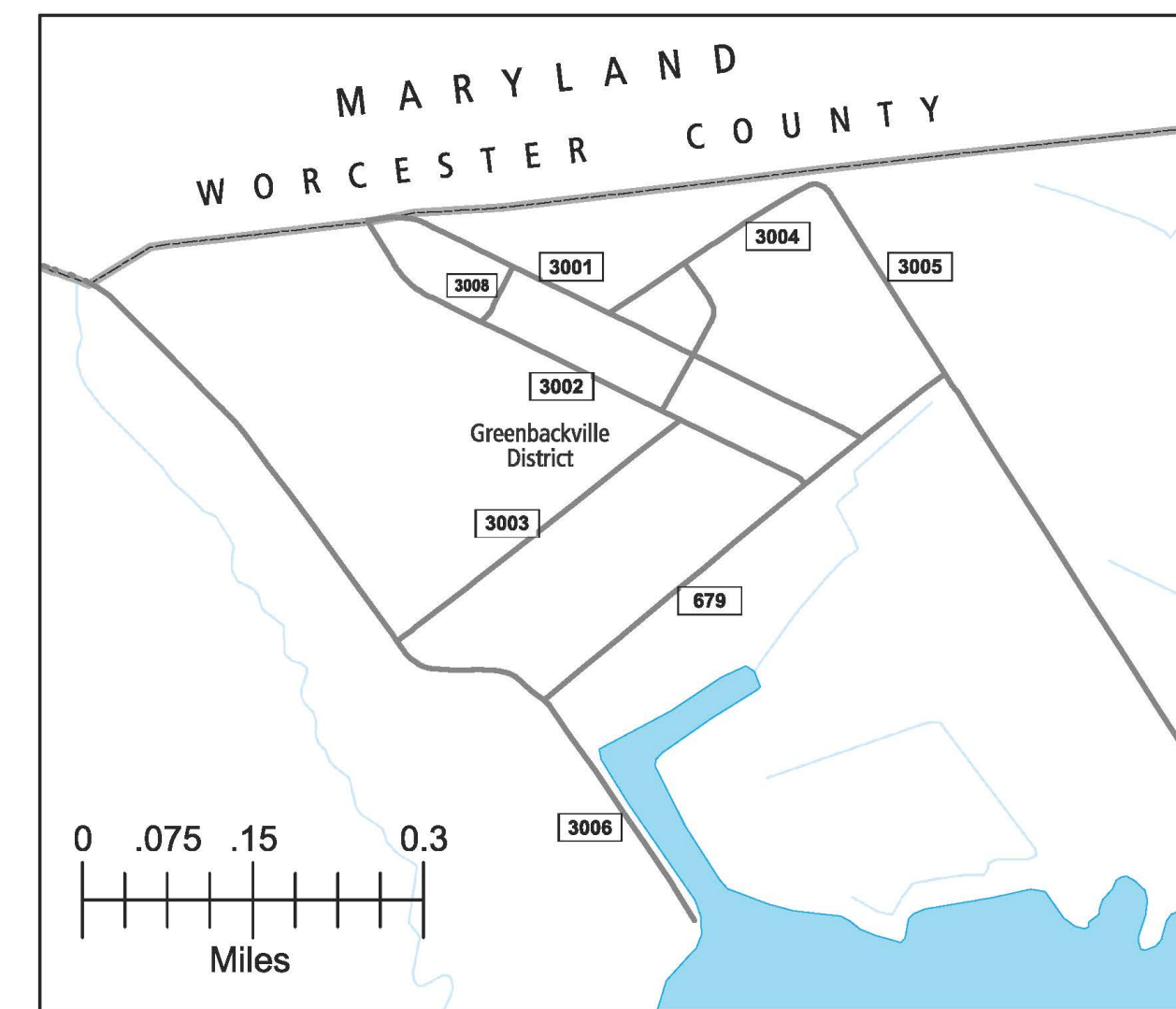
29
WATTSVILLE AREA



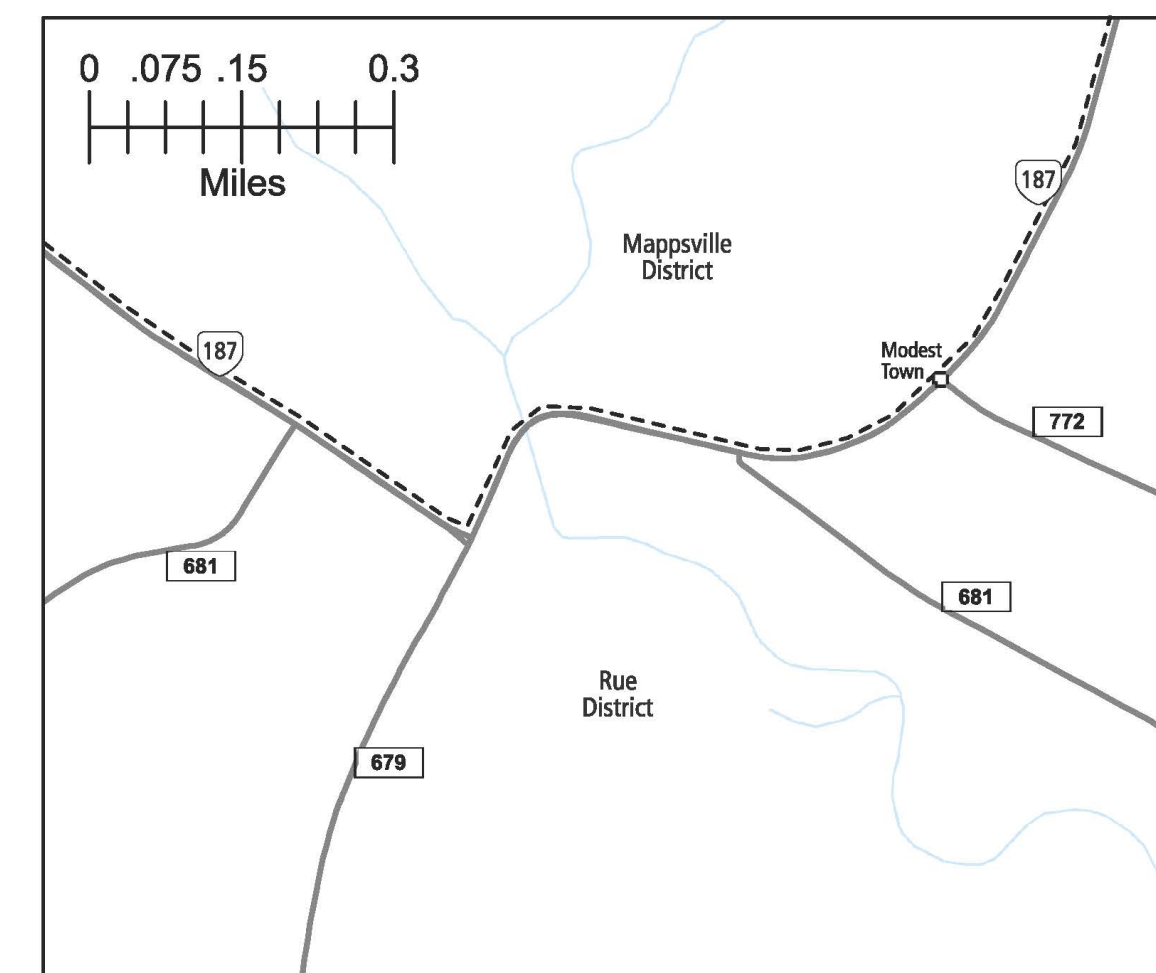
30
HORNTOWN AREA



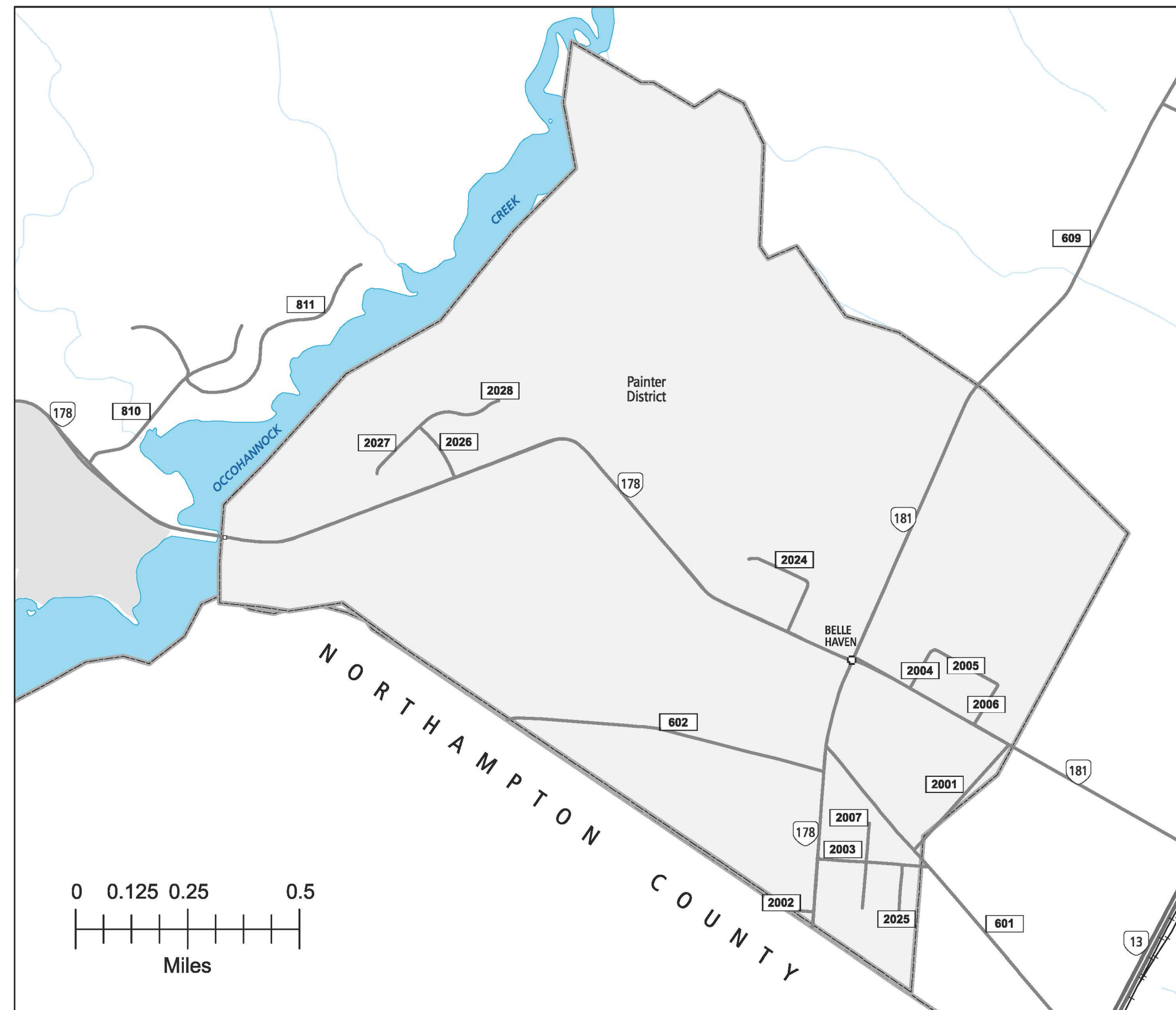
34
GROTONS AREA



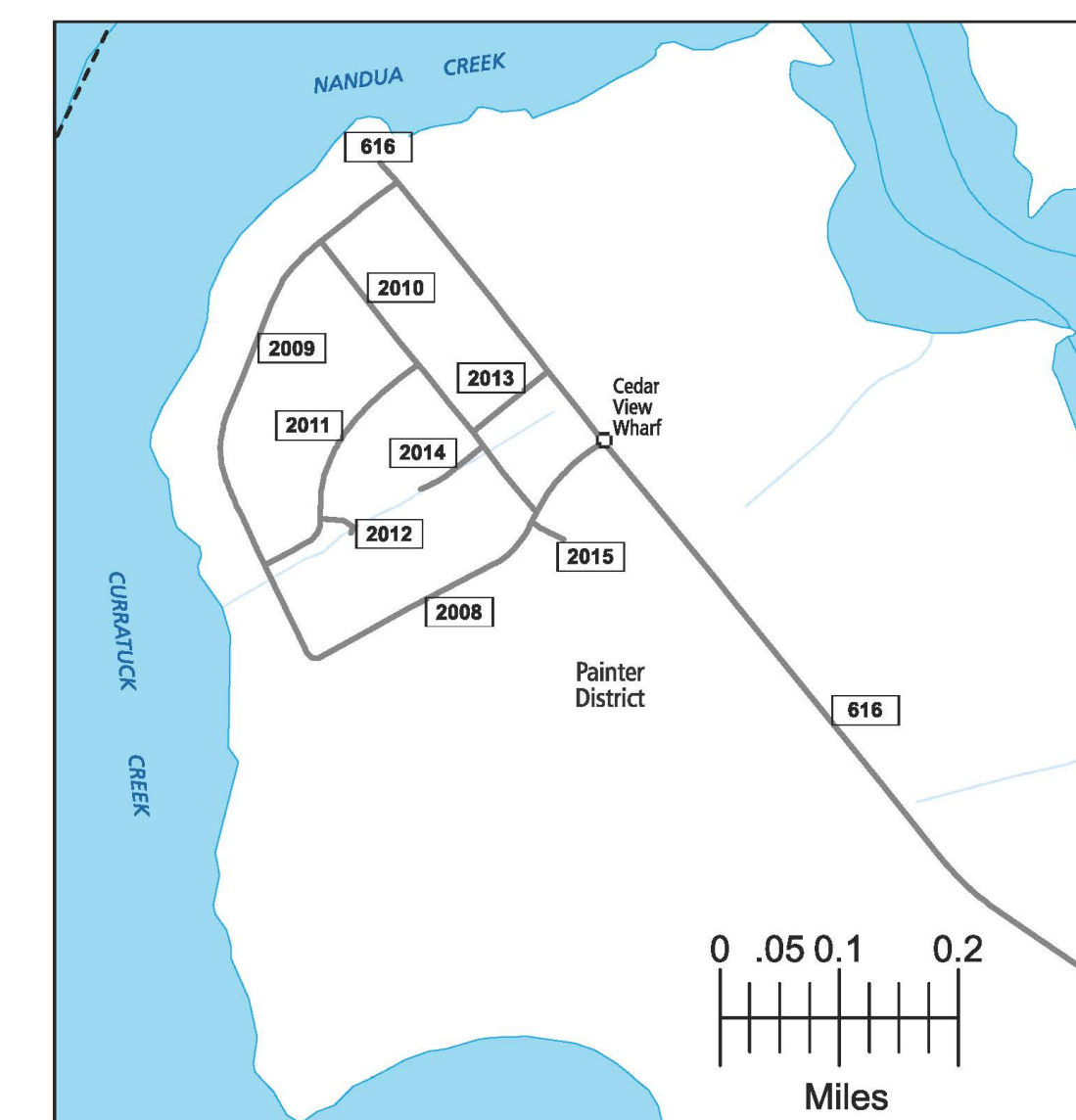
14
BLOXOM AREA



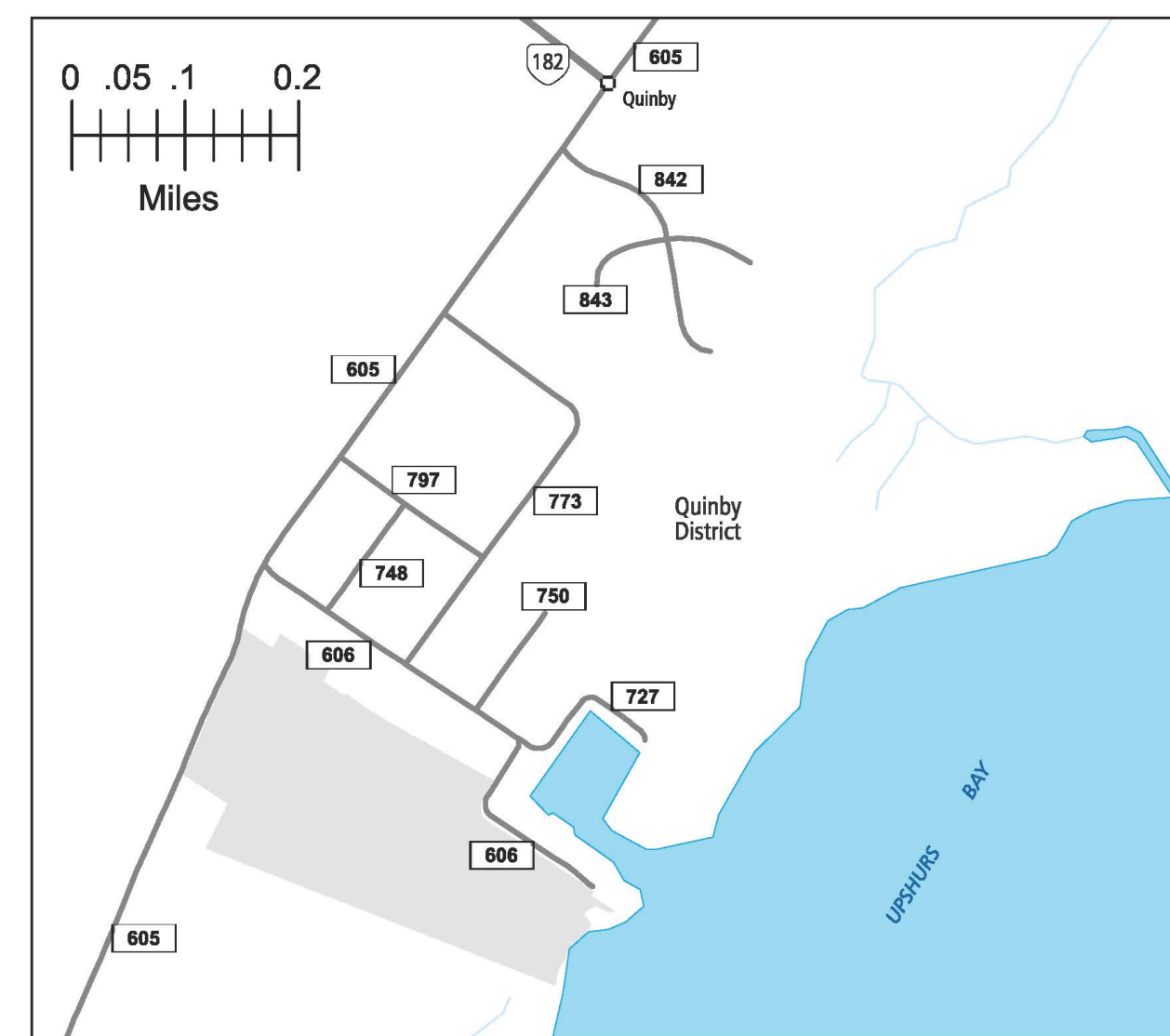
27
MODEST TOWN AREA



32
BELLE HAVEN AREA



35
CEDAR VIEW WHARF AREA



33
QUINBY AREA

COUNTY
ROAD
MAP



ACCOMACK
COUNTY

ROAD CLASSIFICATIONS	MISCELLANEOUS
Frontage Road	Schools
Secondary Route	Seaports
State Route	Park_RideLots
U.S. Route	AIRPORTS
Urban Road	Commercial
LightSurface	General
DividedHwyInterstate	Military
AllWeatherSurface	RAILROADS
Unsurfaced	Metro
otherSurface	VARailroads
BikeRoutes	Park_N_Ride
AppalachianTrail	BOUNDARIES
Scenic Roads	MilitaryAreas
Additional ROAD CLASSIFICATION (Post 2019)	MagisterialDistricts
Hard-surface	Incorp_Areas
	Natural_LandCover

The accuracy or completeness of this map is not guaranteed or warranted.
 Map depicts state-maintained highway network as of May 1, 2021.
 Copyright © 2021 by Commonwealth of Virginia
 Department of Transportation, All Rights Reserved

SUPPLEMENT SHEET C

AN INVENTORY OF STATE MAINTAINED ROADS