

**2014**

**Virginia Department of Transportation  
Daily Traffic Volume Estimates  
Including Vehicle Classification Estimates**

where available

**Jurisdiction Report**

**29**

Fairfax County  
City of Falls Church  
City of Fairfax  
Town of Vienna  
Town of Clifton  
Town of Herndon

Prepared By

**Virginia Department of Transportation  
Traffic Engineering Division**

In Cooperation With

**U.S. Department of Transportation  
Federal Highway Administration**

Virginia Department of Transportation  
Traffic Engineering Division  
Traffic Monitoring Section

The Virginia Department of Transportation (VDOT) conducts a program where traffic count data are gathered from sensors in or along streets and highways and other sources. From these data, estimates of the average number of vehicles that traveled each segment of road are calculated. VDOT periodically publishes booklets listing these estimates.

One of these booklets, titled “Average Daily Traffic Volumes with Vehicle Classification Data, on Interstate, Arterial and Primary Routes” includes a list of each Interstate and Primary highway segment with the estimated Annual Average Daily Traffic (AADT) for that segment. AADT is the total annual traffic estimate divided by the number of days in the year. This booklet also includes information such as estimates of the percentage of the AADT made up by 6 different vehicle types, ranging from cars to double trailer trucks; estimated Annual Average Weekday Traffic (AAWDT), which is the number of vehicles estimated to have traveled the segment of highway during a 24 hour weekday averaged over the year; as well as Peak Hour and Peak Direction factors used by planners to formulate design criteria.

In addition to the Primary and Interstate publication, one hundred books are published periodically, one for each of 100 areas across the state defined by VDOT for record-keeping purposes. These books include traffic volume estimates for roads within the county, cities, and towns within the area. These books are titled “Daily Traffic Volumes Including Vehicle Classification Estimates, where available; Jurisdiction Report numbers 00 through 99”.

Also available are a number of reports summarizing the average Vehicle Miles Traveled (VMT) in selected jurisdictions and other categories of highways. There are many different ways to present traffic volume summary information. Because the user determines the value of each presentation, the reports have been redesigned based on user requests and feedback. The people of the VDOT Traffic Engineering Division Traffic Monitoring Section who produce these books welcome requests for other helpful ways of presenting the summary information.

A compact disc (CD) is available that includes files in the Adobe® Portable Document Format (PDF) that can be displayed, searched, and printed using common desktop computer equipment. The CD includes the publications described above as well as a number of other reports, including specialized VMT summaries and smaller AADT reports for each city and town separately.

## Publication Notes

### Parallel Roads

For road inventory and management purposes, some roadways are counted separately by direction and have separately published traffic estimates for each direction of travel. Examples of such roadways are the interstate system and routes with separated facilities and (usually) one-way traffic facilities in urban areas. In these publications, they are referred to as parallel roads. As a convenience for the users of the publication, the listing for segments of roads with parallel segments are published with both the traffic estimates for their own direction of travel (e.g. I-95 Northbound) as well as the estimate of the total of all traffic on the same route including parallel roadways (all directions of I-95). The publication will have a "Combined Traffic Estimates for Parallel Roadways on this Route" or "Combined Traffic" identifiers for the combined direction of travel estimates.

Roadways such as I-395 with a North segment, a South segment and a separate Reversible lane segment will have the estimate for more than two parallel roadways included in the entire combined traffic estimate.

Some routes have very complicated paths through cities and towns. These parallel paths may be too complex to allow a relationship between nearby sections of the opposite direction on the same route. In this case, to indicate that the traffic estimates for such a road segment may not include all directions of traffic on that route, the line that would list the combined values will indicate "NA" for not available.

---

VDOT's traffic monitoring program includes more than 100,000 segments of roads and highways ranging from several mile sections of Interstate highways to very short sections of city streets. Due to problems experienced obtaining some traffic count data, and the level of quality necessary to maintain confidence in the data, no estimate is currently available for some segments of roadway. These segments are included in the publications indicating "NA" for not available. It is the intention of the VDOT Traffic Engineering Division Traffic Monitoring group to obtain the data necessary and to report traffic volume estimates on all road segments included in these publications.

Many of the road segments in this program are local secondary roads. The amount and detail of data collected on these roads are not as great as the data collected on higher volume roads. The vehicle classification, average weekday traffic volumes, and the theoretical design hour traffic volumes are not calculated for these roads. The publications indicate "NA" for the information that is not available.

This publication is based on a traffic monitoring program initiated in 1997. Because the data collection techniques and statistical evaluation processes are different than those used in previous years, comparison with previous publications may be misleading.

Glossary of Terms:

**Route:** The Route Number assigned to this segment of roadway with the master inventory route number if this is an overlapping route, with official street or highway name if available.

**Length:** Length of the traffic segment in miles.

**AADT:** Annual Average Daily Traffic. The estimate of typical daily traffic on a road segment for all days of the week, Sunday through Saturday, over the period of one year.

**QA: Quality of AADT:**

- A Average of Complete Continuous Count Data
- B Average of Selected Continuous Count Data
- F Factored Short Term Traffic Count Data
- G Factored Short Term Traffic Count Data with Growth Element
- H Historical Estimate
- M Manual Uncounted Estimate
- N AADT of Similar Neighboring Traffic Link
- O Provided By External Source
- R Raw Traffic Count, Unfactored

**4Tire:** Percentage of the traffic volume made up of motorcycles, passenger cars, vans and pickup trucks.

**Bus:** Percentage of the traffic volume made up of busses.

**2Axle Truck:** Percentage of the traffic volume made up of 2 axle single unit trucks (not including pickups and vans).

**3+Axle Truck:** Percentage of the traffic volume made up of single unit trucks with three or more axles.

**1Trail Truck:** Percentage of the traffic volume made up of units with a single trailer.

**2Trail Truck:** Percentage of the traffic volume made up of units with more than one trailer.

**QC: Quality of Classification Data:**

- A Average of Complete Continuous Count Data
- B Average of Selected Continuous Count Data
- C Short Term Classified Traffic Count Data
- F Factored Short Term Traffic Count Data
- H Historical Estimate
- M Mass Collective Average
- N Classification Estimates of Similar Neighboring Traffic Link

**K Factor:** The estimate of the portion of the traffic volume traveling during the peak hour or design hour.

**QK:** Quality of the K Factor estimate:

- A Factor based on 30th Highest Hour Observed During at least 250 days of Continuous Traffic Data
- B Factor based on other Hour Observed During Less than 250 days of Continuous Traffic Data
- F Factor based on Highest Hour Collected at in a 48 Hour Weekday Period
- M Factor based on Manual Estimate of design hour
- N Design Hour Factor (K Factor) of Similar Neighboring Traffic Link
- O Provided by External Source

**Dir Factor:** The estimate of the portion of the traffic volume traveling in the peak direction during the peak hour..

**AAWDT:** Average Annual Weekday Traffic. The estimate of typical traffic over the period of one year for the days between Monday through Thursday inclusive.

**QW:** Quality of AAWDT:

- A Average of Complete Continuous Count Data
- B Average of Selected Continuous Count Data
- F Factored Short Term Traffic Count Data
- G Factored Short Term Traffic Count Data with Growth Element
- M Manual Uncounted Estimate
- N AAWDT of Similar Neighboring Traffic Link
- O Provided by External Source








**Year:** Year for which the published values are appropriate. If the Quality of AADT (QA) is "R", the year is the year that the raw traffic count was collected, and if available,

# Route Shield Legend

## Route Systems

-  Interstate Route      Traffic volume data for Interstate Routes and some other routes are reported separately by direction, as well as combined.
-  US Route
-  Virginia State Route
-  Frontage Road (F precedes frontage route number)
-  Secondary Route

## Special Routes

-  Bus - Business Route
-  Bypass - Bypass Route
-  Truck - Truck Route
-  ALT - Alternate Route
-  Wve - Wve Route connector
-  P - Parallel Route; Southbound or Westbound direction lanes of a numbered route where they are on a different road facility than the other direction.
-  The VDOT Maintenance Jurisdiction number is displayed below the Secondary Route Number if the Maintenance Jurisdiction is different than the jurisdiction in the title of the report.

Virginia Department of Transportation  
Traffic Engineering Division  
2014  
Annual Average Daily Traffic Volume Estimates By Section of Route  
Fairfax Maintenance Area

Route	Jurisdiction	Length	AADT	QA	4Tire	Bus	-----Truck-----				QC	K Factor	QK	Dir Factor	AAWDT	QW
							2Axle	3+Axle	1Trail	2Trail						
1 Richmond Hwy	Fairfax County	0.81	34000	G	97%	1%	1%	0%	0%	0%	F	0.079	F	0.725	36000	G
1 Richmond Hwy	Fairfax County	1.44	37000	G	97%	1%	1%	0%	0%	0%	F	0.084	F	0.751	39000	G
1 Richmond Hwy	Fairfax County	1.14	39000	G	97%	1%	1%	0%	0%	0%	F	0.083	F	0.768	41000	G
1 Richmond Hwy	Fairfax County	0.77	43000	G	97%	1%	1%	0%	0%	0%	F	0.089	F	0.762	45000	G
1 Richmond Hwy	Fairfax County	1.61	32000	G	97%	1%	1%	0%	0%	0%	F	0.087	F	0.770	34000	G
1 Richmond Hwy	Fairfax County	1.36	40000	G	97%	1%	1%	0%	0%	0%	F	0.069	F	0.569	42000	G
1 Richmond Hwy	Fairfax County	0.49	40000	G	97%	1%	1%	0%	0%	0%	F	0.069	F	0.57	42000	G
1 Richmond Hwy	Fairfax County	2.84	33000	A	97%	1%	1%	0%	0%	0%	C	0.080	A	0.59	35000	A
1 Richmond Hwy	Fairfax County	3.19	50000	G	97%	1%	1%	0%	0%	0%	F	0.069	F	0.534	53000	G
1 Richmond Hwy	Fairfax County	1.31	49000	G	97%	1%	1%	0%	0%	0%	F	0.065	F	0.516	52000	G
1 Ramp From US N,S to I-95 3 at Exit 177	City of Alexandria (Maint: 29)	0.18	9600	G								0.080	F		9600	G
1 Ramp	City of Alexandria (Maint: 29)	0.19	9300	G								0.086	F	0.699	9300	G
North 1 Ramp	Fairfax County	0.84	10000	G								0.133	F		10000	G
North 1 Ramp	City of Alexandria (Maint: 29)	0.17	NA									NA			NA	
North 1 Ramp	City of Alexandria (Maint: 29)	0.16	16000	G								0.114	F		16000	G
North 1 Ramp	City of Alexandria (Maint: 29)	0.39	NA									NA			NA	

Virginia Department of Transportation  
Traffic Engineering Division  
2014  
Annual Average Daily Traffic Volume Estimates By Section of Route  
Fairfax Maintenance Area

Route	Jurisdiction	Length	AADT	QA	4Tire	Bus	-----Truck-----				QC	K Factor	QK	Dir Factor	AAWDT	QW
							2Axle	3+Axle	1Trail	2Trail						
North 1 Ramp	City of Alexandria (Maint: 29)	0.10	NA									NA		NA		
	From: US 01-N191C TO RT 241; 95 SOUTH															
	To: US 01- 191B US 01-S191B FROM RT 1															
North 1 Ramp	City of Alexandria (Maint: 29)	0.14	NA									NA		NA		
	From: US 01-N191B TO RT 241; 95 SOUTH															
	To: US 01-S191C TO RT 241															
South 1 Ramp	Fairfax County	0.68	16000	G	90%	1%	1%	1%	7%	0%	F	0.11	F	16000	G	
	From: US 1															
	To: I-95 South															
South 1 Ramp	City of Alexandria (Maint: 29)	0.11	26000	G								0.099	F	26000	G	
	From: US 1 Patrick St SB															
	To: US 01-S191C TO 241; 95 SOUTH															
South 1 Ramp	City of Alexandria (Maint: 29)	0.09	NA									NA		NA		
	From: US 01-S191B TO 95 SOUTH															
	To: US 01-S191D TO 95 NORTH EXPRESS															
South 1 Ramp	City of Alexandria (Maint: 29)	0.28	14000	G								0.126	F	14000	G	
	From: US 01-S191D TO 95 NORTH EXPRESS															
	To: I-95-N FROM RT 1 SOUTH															
South 1 Ramp	City of Alexandria (Maint: 29)	0.09	NA									NA		NA		
	From: US 1 Patrick St SB															
	To: Toward I-95 SB															
South 1 Ramp	City of Alexandria (Maint: 29)	0.21	NA									NA		NA		
	From: US 01-S191A TO 241; 95 SOUTH															
	To: US 01-N191C US 01- 191C TO RT 241															
South 1 Ramp	City of Alexandria (Maint: 29)	0.34	8400	G								0.132	F	8400	G	
	From: US 01-S191A TO 95 NORTH EXPRESS															
	To: I-95-1 FROM MILL ROAD & RT 1															
7 Leesburg Pike	Fairfax County	1.69	60000	G	98%	1%	1%	0%	1%	0%	F	0.072	F	63000	G	
	From: Loudoun County Line															
	To: SR 193 Georgetown Pike															
7 Leesburg Pike	Fairfax County	7.26	54000	G	98%	1%	1%	0%	1%	0%	F	0.072	N	58000	G	
	From: SR 193 Georgetown Pike															
	To: SR 267 Dulles Toll Rd															
7 Leesburg Pike	Fairfax County	1.15	61000	G	98%	1%	1%	0%	1%	0%	F	NA		65000	G	
	From: SR 267 Dulles Toll Rd															
	To: SR 123 Tysons Corner															
7 Leesburg Pike	Fairfax County	0.91	64000	F	98%	1%	1%	0%	1%	0%	F	0.074	F	69000	F	
	From: SR 123 Tysons Corner															
	To: I-495 Capital Beltway															
7 Leesburg Pike	Fairfax County	1.40	45000	G	98%	1%	1%	0%	1%	0%	F	0.072	F	48000	G	
	From: I-495 Capital Beltway															
	To: I-66															



Virginia Department of Transportation  
Traffic Engineering Division  
2014  
Annual Average Daily Traffic Volume Estimates By Section of Route  
Fairfax Maintenance Area

Route	Jurisdiction	Length	AADT	QA	4Tire	Bus	-----Truck-----				QC	K Factor	QK	Dir Factor	AAWDT	QW
							2Axle	3+Axle	1Trail	2Trail						
7 Broad St	Fairfax County	0.55	31000	N	98%	1%	1%	0%	1%	0%	N	0.079	N	0.511	33000	N
7 Broad St	City of Falls Church	0.38	31000	F	98%	1%	1%	0%	1%	0%	F	0.079	F	0.511	33000	F
7 Broad St	City of Falls Church	0.93	25000	F	98%	1%	1%	0%	1%	0%	F	0.076	F	0.514	27000	F
7 Broad St	City of Falls Church	0.34	21000	F	98%	1%	1%	0%	1%	0%	F	0.077	F	0.564	22000	F
7 Broad St	City of Falls Church	0.53	20000	F	98%	1%	1%	0%	1%	0%	F	0.084	F	0.588	22000	F
7 Leesburg Pike	Fairfax County	0.23	20000	G	98%	1%	1%	0%	1%	0%	F	0.077	F	0.591	21000	G
7 Leesburg Pike	Fairfax County	0.50	40000	G	98%	1%	1%	0%	1%	0%	F	0.074	F	0.513	43000	G
7 Leesburg Pike	Fairfax County	1.57	42000	G	98%	1%	1%	0%	1%	0%	F	NA		45000	G	
7 Leesburg Pike	Fairfax County	0.69	38000	G	98%	1%	1%	0%	1%	0%	F	0.073	F	0.512	40000	G
7 Leesburg Pike	Fairfax County	0.46	45000	G	98%	1%	1%	0%	1%	0%	F	0.098	F	0.729	47000	G
7 Ramp	Fairfax County	0.15	NA									NA		NA		
7 Ramp	Fairfax County	0.14	9500	G								0.079	F		9500	G
7 Ramp	Fairfax County	0.13	NA									NA		NA		
7 Ramp	Fairfax County	0.28	19000	G								0.076	F		19000	G
7 Ramp From SR 7 EB to I-495 NB	Fairfax County	0.10	20000	G								0.076	F		20000	G
7 Ramp	Fairfax County	0.08	10000	G								0.086	F		10000	G

Virginia Department of Transportation  
Traffic Engineering Division  
2014  
Annual Average Daily Traffic Volume Estimates By Section of Route  
Fairfax Maintenance Area

Route	Jurisdiction	Length	AADT	QA	4Tire	Bus	-----Truck-----				QC	K Factor	QK	Dir Factor	AAWDT	QW	
							2Axle	3+Axle	1Trail	2Trail							
East 7 Ramp	Fairfax County	From: SR 07-E062B To RT 66 EAST To: I-66-W FROM RT 7 EAST	0.14	21000	G							0.075	F		21000	G	
East 7 Ramp	Fairfax County	From: SR 07-E062A To Rt 66 East To: SR 07-W062B SR 07- 62B From Rt 7	0.35	11000	G	98%	1%	1%	0%	1%	0%	F	NA		11000	G	
West 7 Ramp	Fairfax County	From: SR 7 SR 07-E060A To Rt 495 South To: I-495-S048X From Rt 7 West00- Leesburg Pike	0.19	4500	G							0.109	F		4500	G	
West 7 Ramp From SR 7 WB to I-495 NB	Fairfax County	From: SR 7 Leesburg Pike WB To: I-495 Capital Beltway Inner Loop NB	0.22	12000	G							0.076	F		12000	G	
West 7 Ramp	Fairfax County	From: SR 7 TO RT 66 WET To: I-66-W FROM RT 7 WEST	0.15	4000	G							0.095	F		4000	G	
West 7 Ramp	Fairfax County	From: SR 7 TO RT 66 EAST & COMMUTER LOT To: SR 07-E062B SR 07- 62B FROM RT 7	0.13	NA								NA			NA		
28 Centreville Rd	Fairfax County	From: Prince William County Line To: New Braddock Rd	1.83	54000	G	97%	1%	1%	1%	1%	0%	F	0.070	F	0.63	60000	G
28 Centreville Rd	Fairfax County	From: New Braddock Rd To: US 29 Centreville	0.80	48000	G	97%	1%	1%	1%	1%	0%	F	0.067	F	0.579	53000	G
28 Sully Rd	Fairfax County	From: US 29 Centreville To: I-66 North of Centreville	0.54	67000	G	97%	1%	1%	1%	1%	0%	F	0.116	F	0.695	75000	G
28 Sully Rd	Fairfax County	From: I-66 North of Centreville To: 29-662 Westfields Blvd	2.07	100000	A	97%	1%	1%	1%	1%	0%	C	0.089	A	0.739	109000	A
28 Sully Rd	Fairfax County	From: 29-662 Westfields Blvd To: US 50 Dulles Airport	1.88	97000	A	97%	1%	1%	1%	1%	0%	F	0.095	A	0.584	109000	A
28 Sully Rd	Fairfax County	From: US 50 Dulles Airport To: Loudoun County Line	4.18	102000	A	97%	1%	1%	1%	1%	0%	F	0.098	A	0.508	116000	A
28 Ramp	Fairfax County	From: SR 28-N030A SR 28-S030A TO RT 66 To: I-66-E FROM RT 28 SOUTH & NORTH	0.18	NA								NA			NA		
28 Ramp	Fairfax County	From: SR 28 I-66-W053B FROM & TO RT 66 To: I-66-W FROM RT 28 NORTH & SOUTH	0.17	17000	G	95%	1%	1%	1%	1%	2%	C	0.092	F		17000	G
North 28 Ramp	Fairfax County	From: SR 28 RO RT 66 EAST To: SR 28-S030A SR 28- 30A TO RT 66	0.12	15000	G	98%	1%	1%	0%	1%	0%	C	0.093	F		15000	G

Virginia Department of Transportation  
Traffic Engineering Division  
2014  
Annual Average Daily Traffic Volume Estimates By Section of Route  
Fairfax Maintenance Area

Route	Jurisdiction	Length	AADT	QA	4Tire	Bus	-----Truck-----				QC	K Factor	QK	Dir Factor	AAWDT	QW
							2Axle	3+Axle	1Trail	2Trail						
North 28 Ramp	From: SR 28 TO RT 66 WEST Fairfax County To: SR 28-S030B FROM 28 S	0.04	NA									NA		NA		
South 28 Ramp	From: SR 28 Sully Rd Fairfax County To: SR 28-N030A SR 28- 30A TO RT 66	0.07	16000	G	95%	1%	1%	1%	2%	0%	C	0.077	F	16000	G	
South 28 Ramp	From: SR 28 TO RT 66 WEST Fairfax County To: SR 28-N030B SR 28- 30B FROM 28 S	0.07	NA									NA		NA		
29 Lee Highway	From: Prince William County Line Fairfax County To: 29-609 Pleasant Valley Rd	1.60	15000	G	99%	0%	0%	0%	0%	0%	F	0.091	F	16000	G	
29 Lee Highway	From: 29-609 Pleasant Valley Rd Fairfax County To: I-66 West of Centreville	1.55	15000	N	99%	0%	0%	0%	0%	0%	N	0.091	N	16000	N	
29 Lee Highway	From: I-66 West of Centreville Fairfax County To: SR 28 Centreville	0.86	42000	G	99%	0%	0%	0%	0%	0%	F	0.088	F	44000	G	
29 Lee Highway	From: SR 28 Centreville Fairfax County To: 29-7100 Fairfax County Pkwy	3.15	34000	G	99%	0%	0%	0%	0%	0%	F	0.08	F	36000	G	
29 Lee Highway	From: 29-7100 Fairfax County Pkwy Fairfax County To: WCL Fairfax	2.24	34000	A	99%	0%	0%	0%	0%	0%	C	0.094	A	37000	A	
29 Lee Highway	From: WCL Fairfax City of Fairfax To: Jermantown Rd	0.16	39000	F	99%	0%	0%	0%	0%	0%	F	0.084	F	42000	F	
29 Lee Highway	From: Jermantown Rd City of Fairfax To: US 50; SR 236 Main St	0.44	36000	F	99%	0%	0%	0%	0%	0%	F	0.081	F	39000	F	
29 50 Lee Highway	From: US 50; SR 236 Main St City of Fairfax To: SR 123 Chain Bridge Rd	0.96	36000	F	99%	0%	0%	0%	0%	0%	F	0.083	F	39000	F	
29 50 Lee Highway	From: SR 123 Chain Bridge Rd City of Fairfax To: University Dr	0.21	35000	F	99%	0%	0%	0%	0%	0%	F	0.075	F	37000	F	
29 50 Lee Highway	From: University Dr City of Fairfax To: Plantation Parkway	0.59	39000	F	99%	0%	0%	0%	0%	0%	F	0.081	F	43000	F	
29 50 Lee Hwy	From: Plantation Parkway City of Fairfax To: Draper Drive	0.68	40000	F	99%	0%	0%	0%	0%	0%	F	0.085	F	43000	F	
29 50 Lee Highway	From: Draper Drive City of Fairfax To: US 50	0.28	42000	F	99%	0%	0%	0%	0%	0%	F	0.108	F	45000	F	
29 Lee Highway	From: US 50 City of Fairfax To: US 50 Fairfax Circle	0.08	42000	N	99%	0%	0%	0%	0%	0%	N	0.108	N	45000	N	
29 237 Lee Highway	From: US 50 Fairfax Circle City of Fairfax To: ECL Fairfax	0.13	28000	N	97%	1%	1%	1%	1%	0%	N	0.089	N	31000	N	

Virginia Department of Transportation  
Traffic Engineering Division  
2014  
Annual Average Daily Traffic Volume Estimates By Section of Route  
Fairfax Maintenance Area

Route	Jurisdiction	Length	AADT	QA	4Tire	Bus	-----Truck-----				QC	K Factor	QK	Dir Factor	AAWDT	QW
							2Axle	3+Axle	1Trail	2Trail						
29 237 Lee Highway	Fairfax County	0.80	28000	G	97%	1%	1%	1%	1%	0%	F	0.087	F	0.709	30000	G
29 237 Lee Highway	Fairfax County	1.90	28000	N	97%	1%	1%	1%	1%	0%	N	0.089	N	0.508	31000	N
29 237 Lee Highway	Fairfax County	1.93	28000	G	97%	1%	1%	1%	1%	0%	C	0.089	F	0.508	31000	G
29 237 Lee Highway	Fairfax County	0.42	24000	G	97%	1%	1%	1%	1%	0%	F	0.097	F	0.556	26000	G
29 237 Washington St	City of Falls Church	0.29	25000	F	97%	1%	1%	1%	1%	0%	F	0.097	F	0.525	28000	F
29 237 Washington St	City of Falls Church	0.24	22000	F	97%	1%	1%	1%	1%	0%	F	0.098	F	0.550	25000	F
29 237 Washington St	City of Falls Church	0.28	13000	F	97%	1%	1%	1%	1%	0%	F	0.100	F	0.558	15000	F
29 237 Washington St	City of Falls Church	0.18	22000	F	98%	1%	1%	0%	0%	0%	F	0.084	F	0.553	24000	F
29 237 Washington St	City of Falls Church	0.32	22000	F	98%	1%	1%	0%	0%	0%	F	0.089	F	0.527	25000	F
29 Ramp	Fairfax County	0.08	9800	G								0.089	F		9800	G
North 29 Ramp	Fairfax County	0.16	3200	G	99%	0%	0%	0%	0%	0%	C	0.196	F		3200	G
North 29 Ramp	Fairfax County	0.07	6700	G	96%	1%	0%	2%	1%	0%	C	0.106	F		6700	G
South 29 Ramp	Fairfax County	0.26	6700	G	98%	0%	1%	1%	1%	0%	C	0.112	F		6700	G
South 29 Ramp	Fairfax County	0.07	2700	G	99%	0%	0%	0%	0%	0%	C	0.084	F		2700	G
50 Lee Jackson Hwy	Fairfax County	2.06	62000	G	98%	1%	1%	1%	0%	0%	F	0.074	F	0.591	64000	G
50 Lee Jackson Hwy	Fairfax County	3.18	70000	B	98%	1%	1%	1%	0%	0%	C	0.085	A	0.512	76000	B

Virginia Department of Transportation  
Traffic Engineering Division  
2014  
Annual Average Daily Traffic Volume Estimates By Section of Route  
Fairfax Maintenance Area

Route	Jurisdiction	Length	AADT	QA	4Tire	Bus	-----Truck-----				QC	K Factor	QK	Dir Factor	AAWDT	QW
							2Axle	3+Axle	1Trail	2Trail						
		From: 29-7100 Fairfax County Pkwy														
50 Lee Jackson Hwy	Fairfax County	1.25	72000	G	98%	1%	1%	1%	0%	0%	F	0.076	F	0.51	77000	G
		To: 29-608 West Ox Rd														
50 Lee Jackson Hwy	Fairfax County	1.14	98000	G	98%	1%	1%	1%	0%	0%	F	0.079	F	0.575	106000	G
		To: I-66														
50 Lee Jackson Hwy	Fairfax County	0.82	62000	G	98%	1%	1%	1%	0%	0%	F	0.085	F	0.505	67000	G
		To: WCL Fairfax														
50 Lee Jackson Hwy	City of Fairfax	0.57	36000	F	98%	1%	1%	1%	0%	0%	F	0.072	F	0.577	39000	F
		To: US 29 S, Lee Highway														
50 29 Lee Highway	City of Fairfax	0.96	36000	F	99%	0%	0%	0%	0%	0%	F	0.083	F	0.541	39000	F
		To: SR 123 Chain Bridge Rd														
50 29 Lee Highway	City of Fairfax	0.21	35000	F	99%	0%	0%	0%	0%	0%	F	0.075	F	0.629	37000	F
		To: University Dr														
50 29 Lee Highway	City of Fairfax	0.59	39000	F	99%	0%	0%	0%	0%	0%	F	0.081	F	0.557	43000	F
		To: Plantation Parkway														
50 29 Lee Hwy	City of Fairfax	0.68	40000	F	99%	0%	0%	0%	0%	0%	F	0.085	F	0.582	43000	F
		To: Draper Drive														
50 29 Lee Highway	City of Fairfax	0.28	42000	F	99%	0%	0%	0%	0%	0%	F	0.108	F	0.652	45000	F
		To: US 29 N, Lee Highway														
50 237 Arlington Blvd	City of Fairfax	0.28	34000	F	98%	1%	1%	1%	0%	0%	F	0.083	F	0.514	37000	F
		To: SR 237 Pickett Rd														
50 Arlington Blvd	City of Fairfax	0.03	38000	G	98%	1%	1%	1%	0%	0%	F	0.079	N	0.575	42000	G
		To: ECL Fairfax														
50 Arlington Blvd	Fairfax County	2.77	40000	G	98%	1%	1%	1%	0%	0%	F	0.079	F	0.575	44000	G
		To: I-495 Capital Beltway														
50 Arlington Blvd	Fairfax County	3.24	50000	A	99%	0%	1%	0%	0%	0%	C	0.086	A	0.502	55000	A
		To: SR 7 Leesburg Pike														
50 Arlington Blvd	Fairfax County	1.30	48000	G	99%	0%	1%	0%	0%	0%	F	0.091	F	0.593	52000	G
		To: Arlington County Line														
		From: US 50-E069B US 50-W069B FROM RT 5														
50 Ramp	Fairfax County	0.20	NA									NA			NA	
		To: US 50-E069B US 50-W069B FROM RT 5														
		From: US 50 TO RT 66 WEST														
East 50 Ramp	Fairfax County	0.22	7800	G								0.118	F		7800	G
		To: I-66-W FROM RT 50 EAST														
		From: US 50 TO RT 66 EAST														
East 50 Ramp	Fairfax County	0.31	NA									NA			NA	
		To: US 50-W069B US 50- 69B FROM RT 5														

Virginia Department of Transportation  
 Traffic Engineering Division  
 2014  
 Annual Average Daily Traffic Volume Estimates By Section of Route  
 Fairfax Maintenance Area

Route	Jurisdiction	Length	AADT	QA	4Tire	Bus	-----Truck-----				QC	K Factor	QK	Dir Factor	AAWDT	QW
							2Axle	3+Axle	1Trail	2Trail						
East 50 Ramp	From: [ ] Fairfax County	US 50 TO RT 495 SOUTH 0.23	NA											NA	NA	
East 50 Ramp	From: [ ] Fairfax County	29-650- 3A FROM RT 650 NORTH TO 495 SO 0.23	12000	G								0.086	F	12000	G	
East 50 Ramp	From: [ ] Fairfax County	I-495-S051X FROM RT 50 EAST-ARLINGTON B 0.22	8600	G								0.077	F	8600	G	
West 50 Ramp	From: [ ] Fairfax County	US 50 I-495-N051B TO & FROM RT 49 0.34	6300	G								0.111	F	6300	G	
West 50 Ramp	From: [ ] Fairfax County	I-495-N From RT 50 East 0.19	5500	G	98%	1%	1%	1%	0%	0%	F	NA		6000	G	
West 50 Ramp	From: [ ] Fairfax County	US 50 W, Lee Jackson Hwy 0.15	NA											NA	NA	
West 50 Ramp	From: [ ] Fairfax County	I-495-S From RT 50 West 0.15	NA											NA	NA	
West 50 Ramp	From: [ ] Fairfax County	US 50 TO RT 495 0.04	NA											NA	NA	
West 50 Ramp	From: [ ] Fairfax County	US 50-W076C TO RT 495 NORTH 0.42	NA											NA	NA	
West 50 Ramp	From: [ ] Fairfax County	29-6928- C FROM FAIRVIEW PARK DRIVE69 0.05	NA											NA	NA	
West 50 Ramp	From: [ ] Fairfax County	I-495-S051X FROM RT 50 WEST-ARLINGTON B 0.27	15000	G								0.09	F	15000	G	
West 50 Ramp	From: [ ] Fairfax County	I-495-N FROM RT 50 WEST00- ARLINGTON BLV 0.26	NA											NA	NA	
West 50 Ramp	From: [ ] Fairfax County	SR 123 FROM RT 66 EAST & WEST 2.94	72000	G	92%	1%	1%	0%	7%	0%	F	0.098	F	71000	G	
Combined Traffic Estimates for 2 Parallel Roadways on this Route: 138000 G 92% 1% 1% 0% 6% 0%																
East 66 Ramp	From: [ ] Fairfax County	US 29 Near Centreville 1.25	66000	G	96%	1%	1%	1%	2%	0%	F	0.101	F	70000	G	
Combined Traffic Estimates for 2 Parallel Roadways on this Route: 130000 G 96% 1% 1% 1% 2% 0%																
East 66 Ramp	From: [ ] Fairfax County	SR 28 Sully Rd 0.26	NA											NA	NA	

Virginia Department of Transportation  
Traffic Engineering Division  
2014  
Annual Average Daily Traffic Volume Estimates By Section of Route  
Fairfax Maintenance Area

Route	Jurisdiction	Length	AADT	QA	4Tire	Bus	-----Truck-----				QC	K Factor	QK	Dir Factor	AAWDT	QW
							2Axle	3+Axle	1Trail	2Trail						
East 66	From: SR 28 Sully Rd															
	Fairfax County	1.86	78000	G	96%	1%	1%	1%	2%	0%	F	0.086	F	82000	G	
	Combined Traffic Estimates for 2 Parallel Roadways on this Route:		160000	G	96%	1%	1%	1%	2%	0%	F	0.067	F	169000	G	
East 66	From: 29-7100 Fairfax County Parkway															
	Fairfax County	2.57	65000	G	96%	1%	1%	1%	2%	0%	F	NA		67000	G	
	Combined Traffic Estimates for 2 Parallel Roadways on this Route:		127000	G	96%	1%	1%	1%	2%	0%	F	NA		133000	G	
East 66	From: US 50															
	Fairfax County	1.85	87000	G	96%	1%	1%	1%	2%	0%	F	NA		92000	G	
	Combined Traffic Estimates for 2 Parallel Roadways on this Route:		171000	G	96%	1%	1%	1%	2%	0%	F	NA		182000	G	
East 66	From: SR 123 Chain Bridge Rd															
	Fairfax County	2.13	90000	G	96%	1%	1%	1%	2%	0%	C	NA		96000	G	
	Combined Traffic Estimates for 2 Parallel Roadways on this Route:		174000	G	96%	1%	1%	1%	2%	0%	C	NA		184000	G	
East 66	From: SR 243 Nutley St															
	Fairfax County	1.44	75000	G	96%	1%	1%	1%	2%	0%	F	NA		79000	G	
	Combined Traffic Estimates for 2 Parallel Roadways on this Route:		157000	G	96%	1%	1%	1%	2%	0%	F	NA		164000	G	
East 66	From: WCL Vienna															
	Town of Vienna (Maint: 29)	0.25	75000	G	96%	1%	1%	1%	2%	0%	F	NA		79000	G	
	Combined Traffic Estimates for 2 Parallel Roadways on this Route:		157000	G	96%	1%	1%	1%	2%	0%	F	NA		164000	G	
East 66	From: ECL Vienna															
	Fairfax County	1.54	75000	G	96%	1%	1%	1%	2%	0%	F	NA		79000	G	
	Combined Traffic Estimates for 2 Parallel Roadways on this Route:		157000	G	96%	1%	1%	1%	2%	0%	F	NA		164000	G	
East 66	From: I-495 Capital Beltway															
	Fairfax County	1.46	35000	G	99%	1%	0%	0%	0%	0%	F	NA		38000	G	
	Combined Traffic Estimates for 2 Parallel Roadways on this Route:		72000	G	99%	1%	0%	0%	0%	0%	F	NA		77000	G	
East 66	From: SR 7 Leesburg Pike															
	Fairfax County	0.82	33000	G	99%	1%	0%	0%	0%	0%	F	NA		36000	G	
	Combined Traffic Estimates for 2 Parallel Roadways on this Route:		71000	G	99%	1%	0%	0%	0%	0%	F	NA		76000	G	
East 66	From: SR 267 Dulles Access Rd															
	Fairfax County	0.86	65000	G	99%	1%	0%	0%	0%	0%	F	NA		70000	G	
	Combined Traffic Estimates for 2 Parallel Roadways on this Route:		130000	G	99%	1%	0%	0%	0%	0%	F	NA		140000	G	
East 66 Ramp	From: I-66-E TO RT 29 NORTH & SOUTH															
	Fairfax County	0.24	9400	G	98%	0%	1%	1%	1%	0%	C	0.106	F	9400	G	
	Combined Traffic Estimates for 2 Parallel Roadways on this Route:															

Virginia Department of Transportation  
 Traffic Engineering Division  
 2014  
 Annual Average Daily Traffic Volume Estimates By Section of Route  
 Fairfax Maintenance Area

Route	Jurisdiction	Length	AADT	QA	4Tire	Bus	-----Truck-----				QC	K Factor	QK	Dir Factor	AAWDT	QW
							2Axle	3+Axle	1Trail	2Trail						
East 66 Ramp	From: I-66-E TO RT 2800- NORTH & SOUTH Fairfax County	0.17	19000	G	95%	1%	1%	1%	2%	0%	C	0.089	F	19000	G	
East 66 Ramp	From: I-66-E053B TO RT 29 NORTH & SOUTH Fairfax County	0.04	NA									NA		NA		
East 66 Ramp	From: I-66-E053A TO RT 29 NORTH & SOUTH Fairfax County	0.03	NA									NA		NA		
East 66 Ramp	From: I-66-E055X TO RT 7100 SOUTH FAIRFAX C Fairfax County	0.30	13000	G	96%	1%	1%	1%	2%	0%	C	0.077	F	13000	G	
East 66 Ramp	From: I-66-E055X TO RT 7100 NORTH FAIRFAX C Fairfax County	0.23	10000	G	98%	0%	0%	0%	1%	0%	C	0.106	F	10000	G	
East 66 Ramp	From: I-66-E COLLECTOR ROAD TO RT 7100 FAIR Fairfax County	0.22	NA									NA		NA		
East 66 Ramp	From: I-66-E055A TO RT 7100 SOUTH FAIRFAX C Fairfax County	0.15	NA									NA		NA		
East 66 Ramp	From: 29-7100-S000B FROM RT 7100 SOUTH FAIRFAX Fairfax County	0.16	NA									NA		NA		
East 66 Ramp	From: I-66-E055B TO RT 7100 NORTH FAIRFAX C Fairfax County	0.12	NA									NA		NA		
East 66 Ramp	From: 29-7100-N000B FROM RT 7100 NORTH FAIRFAX Fairfax County	0.29	NA									NA		NA		
East 66 Ramp	From: I-66-E TO RT 50 EAST Fairfax County	0.36	NA									NA		NA		
East 66 Ramp	From: I-66-E TO RT 50 WEST Fairfax County	0.24	NA									NA		NA		
East 66 Ramp	From: I-66-E060X TO RT 12300- SOUTH Fairfax County	0.33	NA									NA		NA		
East 66 Ramp	From: I-66-E060X TO RT 12300- NORTH Fairfax County	0.24	NA									NA		NA		



Virginia Department of Transportation  
Traffic Engineering Division  
2014  
Annual Average Daily Traffic Volume Estimates By Section of Route  
Fairfax Maintenance Area

Route	Jurisdiction	Length	AADT	QA	4Tire	Bus	-----Truck-----				QC	K Factor	QK	Dir Factor	AAWDT	QW
							2Axle	3+Axle	1Trail	2Trail						
East 66 Ramp	From: I-66-E COLLECTOR ROAD TO RT 123-CHAIN Fairfax County	0.04	NA											NA	NA	
East 66 Ramp	To: I-66-E060A TO RT 12300- SOUTH From: Fairfax County	0.39	NA											NA	NA	
East 66 Ramp	To: SR 123-S016A FROM RT 12300- SOUTH From: Fairfax County	0.08	NA											NA	NA	
East 66 Ramp	To: I-66-E060B TO RT 12300- NORTH From: Fairfax County	0.32	NA											NA	NA	
East 66 Ramp	To: SR 123-N016A FROM RT 12300- NORTH From: Fairfax County	0.11	NA											NA	NA	
East 66 Ramp	To: I-66-E COLLECTOR ROAD FROM RT 123-CHAI															
East 66 Ramp	From: I-66-E062X TO RT 243 SOUTH & METRO COM Fairfax County	0.10	NA											NA	NA	
East 66 Ramp	To: I-66-E062B TO RT 243 SOUTH From: Fairfax County	0.06	NA											NA	NA	
East 66 Ramp	To: COMMUTER LOT															
East 66 Ramp	From: I-66-E COLLECTOR ROAD TO METRO LOT & R Fairfax County	0.18	NA											NA	NA	
East 66 Ramp	To: 29-99022- P FROM METRO COMMUTER LOT From: Fairfax County	0.39	NA											NA	NA	
East 66 Ramp	To: I-66-E062A TO RT 243 SOUTH & METRO COM From: Fairfax County	0.07	NA											NA	NA	
East 66 Ramp	To: SR 243-S000A FROM RT 243 SOUTH From: Fairfax County	0.11	NA											NA	NA	
East 66 Ramp	To: I-66-E062C TO RT 243 NORTH From: Fairfax County	0.08	NA											NA	NA	
East 66 Ramp	To: SR 243-N000A FROM RT 243 NORTH From: Fairfax County	0.49	NA											NA	NA	
East 66 Ramp	To: I-66-E COLLECTOR ROAD FROM RT 243 & ME															
East 66 Ramp	From: I-66 East Fairfax County	0.26	NA											NA	NA	
East 66 Ramp	To: I-495 South															
East 66 Ramp	From: I-66 East Fairfax County	0.20	NA											NA	NA	
	To: I-495 North															

Virginia Department of Transportation  
Traffic Engineering Division  
2014  
Annual Average Daily Traffic Volume Estimates By Section of Route  
Fairfax Maintenance Area

Route	Jurisdiction	Length	AADT	QA	4Tire	Bus	-----Truck-----				QC	K Factor	QK	Dir Factor	AAWDT	QW
							2Axle	3+Axle	1Trail	2Trail						
East 66 Ramp	From: I-66-E To RT 7 East Fairfax County	0.15	10000	G	98%	1%	0%	0%	0%	0%	C	NA		10000	G	
East 66 Ramp	To: I-66-E066B TO RT 7 WEST From: SR 7 FROM RT 66 EAST Fairfax County	0.08	NA									NA		NA		
East 66 Ramp	To: I-66-E066A TO RT 7 WEST From: SR 7 FROM RT 66 EAST Fairfax County	0.04	NA									NA		NA		
West 66	From: Prince William County Line Fairfax County	3.13	66000	G	92%	1%	1%	0%	6%	0%	F	0.102	F	69000	G	
	Combined Traffic Estimates for 2 Parallel Roadways on this Route:		138000	G	92%	1%	1%	0%	6%	0%	F	0.075	F	0.666	140000	G
West 66	To: US 29 Near Centreville From: Fairfax County	0.83	64000	G	96%	1%	1%	1%	2%	0%	F	0.093	F	68000	G	
	Combined Traffic Estimates for 2 Parallel Roadways on this Route:		130000	G	96%	1%	1%	1%	2%	0%	F	0.072	F	0.652	138000	G
West 66	To: SR 28 Sully Rd From: Fairfax County	3.03	82000	G	96%	1%	1%	1%	2%	0%	F	0.081	F	87000	G	
	Combined Traffic Estimates for 2 Parallel Roadways on this Route:		160000	G	96%	1%	1%	1%	2%	0%	F	0.067	F	0.623	169000	G
West 66	To: 29-7100 Fairfax County Parkway From: Fairfax County	2.20	62000	G	96%	1%	1%	1%	2%	0%	F	NA		65000	G	
	Combined Traffic Estimates for 2 Parallel Roadways on this Route:		127000	G	96%	1%	1%	1%	2%	0%	F	NA		133000	G	
West 66	To: US 50 From: Fairfax County	2.01	84000	G	96%	1%	1%	1%	2%	0%	F	NA		89000	G	
	Combined Traffic Estimates for 2 Parallel Roadways on this Route:		171000	G	96%	1%	1%	1%	2%	0%	F	NA		182000	G	
West 66	To: SR 123 Chain Bridge Rd From: Fairfax County	1.41	84000	G	96%	1%	1%	1%	2%	0%	C	NA		89000	G	
	Combined Traffic Estimates for 2 Parallel Roadways on this Route:		174000	G	96%	1%	1%	1%	2%	0%	C	NA		184000	G	
West 66	To: SR 243 Nutley St From: Fairfax County	1.34	82000	G	96%	1%	1%	1%	2%	0%	F	NA		86000	G	
	Combined Traffic Estimates for 2 Parallel Roadways on this Route:		157000	G	96%	1%	1%	1%	2%	0%	F	NA		164000	G	
West 66	To: WCL Vienna From: Fairfax County	0.41	82000	G	96%	1%	1%	1%	2%	0%	F	NA		86000	G	
	Combined Traffic Estimates for 2 Parallel Roadways on this Route:		157000	G	96%	1%	1%	1%	2%	0%	F	NA		164000	G	
West 66	To: ECL Vienna From: Fairfax County	1.87	82000	G	96%	1%	1%	1%	2%	0%	F	NA		86000	G	
	Combined Traffic Estimates for 2 Parallel Roadways on this Route:		157000	G	96%	1%	1%	1%	2%	0%	F	NA		164000	G	
	To: I-495 Capital Beltway															

Virginia Department of Transportation  
Traffic Engineering Division  
2014  
Annual Average Daily Traffic Volume Estimates By Section of Route  
Fairfax Maintenance Area

Route	Jurisdiction	Length	AADT	QA	4Tire	Bus	-----Truck-----				QC	K Factor	QK	Dir Factor	AAWDT	QW
							2Axle	3+Axle	1Trail	2Trail						
West 66	From: I-495 Capital Beltway															
	Fairfax County	1.35	37000	G	99%	1%	0%	0%	0%	0%	F	NA		39000	G	
	Combined Traffic Estimates for 2 Parallel Roadways on this Route:		72000	G	99%	1%	0%	0%	0%	0%	F	NA		77000	G	
West 66	From: SR 7 Leesburg Pike															
	Fairfax County	0.42	38000	G	99%	1%	0%	0%	0%	0%	F	NA		40000	G	
	Combined Traffic Estimates for 2 Parallel Roadways on this Route:		71000	G	99%	1%	0%	0%	0%	0%	F	NA		76000	G	
West 66	From: SR 267 Dulles Access Rd															
	Fairfax County	0.97	66000	G	99%	1%	0%	0%	0%	0%	F	NA		70000	G	
	Combined Traffic Estimates for 2 Parallel Roadways on this Route:		130000	G	99%	1%	0%	0%	0%	0%	F	NA		140000	G	
West 66	From: Arlington County Line															
	Fairfax County	0.31	8500	G	96%	1%	1%	2%	1%	0%	C	0.112	F	8500	G	
	US 29 US 29-N226A FROM & TO RT 66															
West 66	From: I-66-W TO RT 28 NORT & 620-BRADDOCK RO															
	Fairfax County	0.11	NA									NA		NA		
	I-66-W053C TO BRADDOCK ROAD															
West 66	From: FROM RT 66 WEST															
	Fairfax County	0.10	3400	G	98%	1%	0%	0%	0%	0%	C	0.102	F	3400	G	
	I-66-W TO RT 29 NORTH & SOUTH															
West 66	From: SR 28 FROM RT 66 WEST															
	Fairfax County	0.24	14000	G	98%	1%	1%	0%	1%	0%	C	0.1	F	14000	G	
	I-66-W053A TO BRADDOCK ROAD															
West 66	From: SR 28; 29-620															
	Fairfax County	0.05	17000	G	95%	1%	1%	1%	2%	0%	C	0.111	F	17000	G	
	I-66-W055X TO RT 7100 SOUTH FAIRFAX C															
West 66	From: RT 7100 FFX CO PKWY FROM RT 66 WEST															
	Fairfax County	0.24	3200	G	95%	1%	1%	0%	3%	0%	C	0.143	F	3200	G	
	I-66-W055X TO RT 7100 NORTH FAIRFAX C															
West 66	From: RT 7100 FFX CO PKWY FROM RT 66 WEST															
	Fairfax County	0.32	5100	G	97%	1%	1%	0%	0%	0%	C	0.102	F	5100	G	
	I-66-W COLLECTOR ROAD TO RT 7100 FAIR															
West 66	From: I-66-W055B TO RT 7100 NORTH FAIRFAX C															
	Fairfax County	0.28	NA									NA		NA		
	29-7100-N000A FROM RT 7100 NORTH FAIRFAX															
West 66	From: I-66-W055A TO RT 7100 SOUTH FAIRFAX C															
	Fairfax County	0.16	NA									NA		NA		

Virginia Department of Transportation  
Traffic Engineering Division  
2014  
Annual Average Daily Traffic Volume Estimates By Section of Route  
Fairfax Maintenance Area

Route	Jurisdiction	Length	AADT	QA	4Tire	Bus	-----Truck-----				QC	K Factor	QK	Dir Factor	AAWDT	QW
							2Axle	3+Axle	1Trail	2Trail						
West 66 Ramp	From: I-66-W055A TO RT 7100 SOUTH FAIRFAX C Fairfax County	0.14	NA											NA	NA	
West 66 Ramp	From: 29-7100-S000A FROM RT 7100 SOUTH FAIRFAX Fairfax County	0.25	NA											NA	NA	
West 66 Ramp	From: I-66-W TO RT 50 EAST Fairfax County	0.14	NA											NA	NA	
West 66 Ramp	From: I-66-W TO RT 50 WEST Fairfax County	0.86	NA											NA	NA	
West 66 Ramp	From: I-66-W TO RT 12300- NORTH & SOUTH Fairfax County	0.24	NA											NA	NA	
West 66 Ramp	From: I-66-W060B TO RT 12300- NORTH Fairfax County	0.49	NA											NA	NA	
West 66 Ramp	From: I-66-W060A TO RT 12300- NORTH Fairfax County	0.18	NA											NA	NA	
West 66 Ramp	From: I-66-W062X TO METRO COMMUTER LOT Fairfax County	0.13	NA											NA	NA	
West 66 Ramp	From: I-66-W062X TO RT 243 SOUTH Fairfax County	0.13	NA											NA	NA	
West 66 Ramp	From: I-66-W062X TO RT 243 NORTH Fairfax County	0.22	NA											NA	NA	
West 66 Ramp	From: I-66-W COLLECTOR ROAD TO RT 243 & METR Fairfax County	0.54	NA											NA	NA	
West 66 Ramp	From: I-66-W062C TO RT 243 NORTH Fairfax County	0.12	NA											NA	NA	
West 66 Ramp	From: SR 243-N000B FROM RT 243 NORTH Fairfax County	0.10	NA											NA	NA	
West 66 Ramp	From: I-66-W062B TO RT 243 SOUTH Fairfax County	0.08	NA											NA	NA	
	To: SR 243-S000B FROM RT 243 SOUTH & METRO C															

Virginia Department of Transportation  
Traffic Engineering Division  
2014  
Annual Average Daily Traffic Volume Estimates By Section of Route  
Fairfax Maintenance Area

Route	Jurisdiction	Length	AADT	QA	4Tire	Bus	-----Truck-----				QC	K Factor	QK	Dir Factor	AAWDT	QW
							2Axle	3+Axle	1Trail	2Trail						
West 66 Ramp	From: SR 243-S000B FROM RT 243 SOUTH & METRO C Fairfax County	0.42	NA									NA		NA		
West 66 Ramp	To: I-66-W062A TO METRO COMMUTER LOT From: Fairfax County	0.07	NA									NA		NA		
West 66 Ramp	To: I-66-W COLLECTOR ROAD FROM RT 243 & ME From: Fairfax County	0.43	NA									NA		NA		
West 66 Ramp	To: I-495-S I-495-S009A FROM & TO RT From: Fairfax County	0.13	NA									NA		NA		
West 66 Ramp	To: I-66-W TO RT 7 EAST From: Fairfax County	0.23	NA									NA		NA		
West 66 Ramp	To: SR 7 FROM RT 66 WEST From: Fairfax County	0.09	NA									NA		NA		
95 Ramp	To: SR 7 FROM RT 66 WEST From: Fairfax County	0.11	NA									NA		NA		
95 Ramp	To: SR 241 FROM RT 95 From: Fairfax County	0.09	NA									NA		NA		
ExpN 95 NB Express Lanes	To: I-95-N172A FROM RT 95 From: Fairfax County	0.95	NA									NA		NA		
ExpN 95 NB Express Lanes	To: 29-613; 29-613- 6A TO AND FROM RT From: Fairfax County	0.87	NA									NA		NA		
ExpN 95 NB Express Lanes	To: I-95-S175B TO ROUTE From: Fairfax County	0.80	NA									NA		NA		
ExpN 95 NB Express Lanes	To: SR 241 FROM RT 95 From: Fairfax County	0.80	NA									NA		NA		
ExpS 95 SB Express Lanes	To: SR 241 FROM RT 95 From: Fairfax County	0.95	NA									NA		NA		
ExpS 95 SB Express Lanes	To: SR 241 FROM RT 95 From: Fairfax County	0.95	NA									NA		NA		
ExpS 95 SB Express Lanes	To: SR 241 FROM RT 95 From: Fairfax County	0.95	NA									NA		NA		
ExpS 95 SB Express Lanes	To: SR 241 FROM RT 95 From: Fairfax County	0.95	NA									NA		NA		
ExpS 95 Ramp	To: SR 241 FROM RT 95 From: Fairfax County	0.65	NA									NA		NA		
ExpS 95 Ramp	To: SR 241 FROM RT 95 From: Fairfax County	0.65	NA									NA		NA		













Virginia Department of Transportation  
Traffic Engineering Division  
2014  
Annual Average Daily Traffic Volume Estimates By Section of Route  
Fairfax Maintenance Area

Route	Jurisdiction	Length	AADT	QA	4Tire	Bus	-----Truck-----				QC	K Factor	QK	Dir Factor	AAWDT	QW
							2Axle	3+Axle	1Trail	2Trail						
North 95	From: Prince William County Line, Occoquan River															
	Fairfax County	0.38	91000	G	91%	1%	1%	0%	7%	0%	F	0.088	F	92000	G	
Combined Traffic Estimates for 3 Parallel Roadways on this Route:			210000	G	93%	1%	0%	0%	5%	0%	F	NA		216000	G	
North 95	To: US 1 Richmond Hwy															
	Fairfax County	2.49	78000	G	91%	1%	1%	0%	7%	0%	F	NA		75000	G	
Combined Traffic Estimates for 3 Parallel Roadways on this Route:			193000	G	93%	1%	1%	0%	5%	0%	F	NA		189000	G	
North 95	To: 29-642 Lorton Rd															
	Fairfax County	1.90	89000	G	91%	1%	1%	1%	7%	0%	F	NA		87000	G	
Combined Traffic Estimates for 3 Parallel Roadways on this Route:			206000	G	93%	1%	1%	0%	5%	0%	F	NA		208000	G	
North 95	To: Ramp to Express Lanes															
	Fairfax County	0.79	93000	G	91%	1%	1%	0%	7%	0%	F	NA		91000	G	
Combined Traffic Estimates for 3 Parallel Roadways on this Route:			211000	G	93%	1%	1%	0%	5%	0%	F	NA		218000	G	
North 95	To: 29-617 Backlick Rd, SR 286 Fairfax County Pkwy															
	Fairfax County	2.56	111000	G	91%	1%	1%	0%	7%	0%	F	NA		108000	G	
Combined Traffic Estimates for 3 Parallel Roadways on this Route:			220000	G	93%	1%	1%	0%	6%	0%	F	NA		218000	G	
North 95	To: Express Lane Ramp															
	Fairfax County	0.14	111000	N	91%	1%	1%	0%	7%	0%	N	NA		108000	N	
Combined Traffic Estimates for 3 Parallel Roadways on this Route:			244000	N	93%	1%	1%	0%	6%	0%	N	NA		247000	N	
North 95	To: I-395; 29-644 Franconia Rd; Old Keene Mill Rd															
	Fairfax County	1.96	123000	G	91%	1%	1%	0%	7%	0%	F	NA		124000	G	
Combined Traffic Estimates for 2 Parallel Roadways on this Route:			225000	G	92%	1%	1%	0%	6%	0%	F	NA		224000	G	
North 95	To: I-495 Capital Beltway															
	Capital Beltway	I-495	0.96	92000	A	91%	1%	1%	0%	7%	0%	F	0.088	A	99000	A
Combined Traffic Estimates for 2 Parallel Roadways on this Route:			182000	A	92%	1%	1%	0%	6%	0%	F	0.083	A	0.519	195000	A
<i>Capital Beltway is also signed as I-495</i>																
North 95	To: 29-613 Van Dorn St															
	Capital Beltway	Fairfax County	1.54	69000	G	91%	1%	1%	0%	7%	0%	F	NA		72000	G
Combined Traffic Estimates for 2 Parallel Roadways on this Route:			155000	G	92%	1%	1%	0%	6%	0%	F	NA		161000	G	
<i>Capital Beltway is also signed as I-495</i>																
North 95	To: Eisenhower Ave Connector															
	Capital Beltway	Fairfax County	1.55	72000	G	91%	1%	1%	0%	7%	0%	F	NA		72000	G
Combined Traffic Estimates for 2 Parallel Roadways on this Route:			153000	G	92%	1%	1%	0%	6%	0%	F	NA		153000	G	
<i>Capital Beltway is also signed as I-495</i>																
		To: SR 241 Telegraph Rd														

Virginia Department of Transportation  
Traffic Engineering Division  
2014  
Annual Average Daily Traffic Volume Estimates By Section of Route  
Fairfax Maintenance Area

Route	Jurisdiction	Length	AADT	QA	4Tire	Bus	-----Truck-----				QC	K Factor	QK	Dir Factor	AAWDT	QW
							2Axle	3+Axle	1Trail	2Trail						
North (95) Capital Beltway	From: SR 241 Telegraph Rd															
	Fairfax County	1.26	65000	G	95%	1%	1%	1%	2%	0%	F	NA		64000	G	
	Combined Traffic Estimates for 2 Parallel Roadways on this Route:			142000	G	94%	1%	1%	1%	4%	0%	F	NA		139000	G
<i>Capital Beltway is also signed as I-495</i>																
North (95) Capital Beltway	From: WCL Alexandria															
	Fairfax County Line															
	City of Alexandria (Maint: 29)	0.25	65000	G	95%	1%	1%	1%	2%	0%	F	NA		64000	G	
Combined Traffic Estimates for 4 Parallel Roadways on this Route:			142000	G								NA		NA		
<i>Capital Beltway is also signed as I-495</i>																
North (95) Capital Beltway	From: US 1 Richmond Hwy															
	City of Alexandria (Maint: 29)	1.07	80000	G	91%	1%	1%	0%	7%	0%	F	NA		80000	G	
	Combined Traffic Estimates for 4 Parallel Roadways on this Route:			164000	G								NA		NA	
<i>Capital Beltway is also signed as I-495</i>																
North (95) Exit 161 Ramp	From: I-95 North															
	Fairfax County	0.42	16000	G	91%	1%	1%	1%	7%	0%	F	NA		15000	G	
	To: US 1 Richmond Hwy															
North (95) Ramp	From: I-95-N TO RT 642															
	Fairfax County	0.23	NA									NA		NA		
	To: 29-642; 29-642- 2B TO															
North (95) Ramp	From: I-95-N TO FAIRFAX CO PARKWAY SOUTH															
	Fairfax County	0.22	NA									NA		NA		
	To: I-95-N166C TO LOISDALE ROAD @ FFX CO P															
North (95) Ramp	From: I-95-N166C TO LOISDALE ROAD @ FFX CO P															
	Fairfax County	0.04	NA									NA		NA		
	To: FROM ROUTE 95 NORTH															
North (95) Ramp	From: I-95-N TO FAIRFAX CO PARKWAY NORTH															
	Fairfax County	0.18	NA									NA		NA		
	To: FAIRFAX CO PARKWAY FROM ROUTE 95 NORTH															
North (95) Ramp	From: I-95-N166A TO LOISDALE ROAD @ FFX CO P															
	Fairfax County	0.03	NA									NA		NA		
	To: FAIRFAX CO PARKWAY FIARFA															
North (95) Ramp	From: I-95-N RAMP TO RTS 789 & 64400- LOISDAL															
	Fairfax County	0.45	NA									NA		NA		
	To: 29-789 Loisdale Rd															
North (95) Ramp	From: I-95-N169A TO RT 64400- OLD KEEN MILL R															
	Fairfax County	0.59	NA									NA		NA		
	To: 29-644 FROM 95 NORTH															
North (95) Ramp	From: I-95 North															
	Fairfax County	0.18	12000	A								0.109	A	13000	A	
	To: 29-613 Van Dorn St															

Virginia Department of Transportation  
Traffic Engineering Division  
2014  
Annual Average Daily Traffic Volume Estimates By Section of Route  
Fairfax Maintenance Area

Route	Jurisdiction	Length	AADT	QA	4Tire	Bus	-----Truck-----				QC	K Factor	QK	Dir Factor	AAWDT	QW		
							2Axle	3+Axle	1Trail	2Trail								
North  Ramp	From: I-95-N TO EISENHOWER AVE CONN. Fairfax County To: 100-6579 FROM & TO ROU	0.10	NA											NA	NA			
North  Ramp	From: I-95-N TO RT 241 TELEGRAPH RD Fairfax County To: SR 241; 29-4117 FROM RT 9	0.37	NA											NA	NA			
North  Ramp	From: I-95-N TO RT 241 TELEGRAPH RD Fairfax County To: I-95-S175B TO ROUTE	0.50	NA											NA	NA			
North  Exit 177 A B	From: I-95 N City of Alexandria (Maint: 29) To: Exit 177 A; Exit 177 B	0.11	NA											NA	NA			
North  Exit 177 A	From: Exit 177 A B City of Alexandria (Maint: 29) To: US 1 Richmond Hwy S	0.09	NA											NA	NA			
North  Ramp	From: I-95 N City of Alexandria (Maint: 29) To: US 1 Patrick St N	0.37	NA											NA	NA			
Rev 	From: Prince William County Line Fairfax County To: US 1 Richmond Hwy	1.07	<b>33000</b>	<b>F</b>	98%	1%	0%	0%	1%	0%	C	0.12	A	1	39000	F		
			Combined Traffic Estimates for 3 Parallel Roadways on this Route: <b>210000</b>													<b>G</b>	216000	G
Rev 	From: US 1 Richmond Hwy Fairfax County To: Frm I-95 NB North of 29-642 Lorton Rd	3.71	<b>37000</b>	<b>G</b>	97%	1%	0%	0%	2%	0%	F	NA			43000	G		
			Combined Traffic Estimates for 3 Parallel Roadways on this Route: <b>193000</b>													<b>G</b>	189000	G
Rev 	From: Frm I-95 NB North of 29-642 Lorton Rd Fairfax County To: To I-95 SB South of Newington	0.41	<b>37000</b>	<b>N</b>	97%	1%	0%	0%	2%	0%	N	NA			43000	N		
			Combined Traffic Estimates for 3 Parallel Roadways on this Route: <b>209000</b>													<b>N</b>	212000	N
Rev 	From: To I-95 SB South of Newington Fairfax County To: To I-95 NB North of 29-7100	0.92	<b>38000</b>	<b>G</b>	96%	1%	1%	1%	2%	0%	F	NA			50000	G		
			Combined Traffic Estimates for 3 Parallel Roadways on this Route: <b>211000</b>													<b>G</b>	218000	G
Rev 	From: To I-95 NB North of 29-7100 Fairfax County To: Frm I-95 SB On Ramp South of 29-644	0.71	<b>32000</b>	<b>G</b>	96%	1%	1%	1%	2%	0%	F	NA			32000	G		
			Combined Traffic Estimates for 3 Parallel Roadways on this Route: <b>220000</b>													<b>G</b>	218000	G
Rev 	From: Frm I-95 SB On Ramp South of 29-644 Fairfax County To: SB On Ramp South of 29-644	0.78	<b>24000</b>	<b>G</b>	96%	1%	1%	1%	2%	0%	F	NA			32000	G		
			Combined Traffic Estimates for 3 Parallel Roadways on this Route: <b>244000</b>													<b>N</b>	247000	N
			To: 29-7900 Franconia-Springfield Pkwy Pointing South															



Virginia Department of Transportation  
Traffic Engineering Division  
2014  
Annual Average Daily Traffic Volume Estimates By Section of Route  
Fairfax Maintenance Area

Route	Jurisdiction	Length	AADT	QA	4Tire	Bus	-----Truck-----				QC	K Factor	QK	Dir Factor	AAWDT	QW
							2Axle	3+Axle	1Trail	2Trail						
Rev 95	From: 29-7900 Franconia-Springfield Pkwy Pointing South															
	Fairfax County	0.38	24000	N	96%	1%	1%	1%	2%	0%	N	NA		32000	N	
	Combined Traffic Estimates for 3 Parallel Roadways on this Route:		244000	N	93%	1%	1%	0%	6%	0%	N	NA		247000	N	
Rev 95	To: 29-7900 Franconia-Springfield Pkwy Pointing North															
	Fairfax County	0.28	24000	N	96%	1%	1%	1%	2%	0%	N	NA		32000	N	
	Combined Traffic Estimates for 3 Parallel Roadways on this Route:		244000	N	93%	1%	1%	0%	6%	0%	N	NA		247000	N	
South 95	To: I 395 Rversible Lanes South of 29-644															
	From: Prince William County Line, Occoquan River															
	Fairfax County	0.80	86000	G	93%	1%	0%	0%	5%	0%	F	0.072	F	85000	G	
	Combined Traffic Estimates for 3 Parallel Roadways on this Route:		210000	G	93%	1%	0%	0%	5%	0%	F	NA		216000	G	
South 95	To: US 1 Richmond Hwy															
	From: Prince William County Line, Occoquan River															
	Fairfax County	2.04	77000	G	93%	1%	0%	0%	5%	0%	F	NA		71000	G	
	Combined Traffic Estimates for 3 Parallel Roadways on this Route:		193000	G	93%	1%	1%	0%	5%	0%	F	NA		189000	G	
South 95	To: 29-642 Lorton Rd															
	From: Prince William County Line, Occoquan River															
	Fairfax County	2.45	80000	G	93%	1%	0%	0%	5%	0%	F	NA		78000	G	
	Combined Traffic Estimates for 3 Parallel Roadways on this Route:		206000	G	93%	1%	1%	0%	5%	0%	F	NA		208000	G	
South 95	To: Ramp From Express Lanes															
	From: Prince William County Line, Occoquan River															
	Fairfax County	0.48	80000	G	93%	1%	0%	0%	5%	0%	F	NA		78000	G	
	Combined Traffic Estimates for 3 Parallel Roadways on this Route:		211000	G	93%	1%	1%	0%	5%	0%	F	NA		218000	G	
South 95	To: 29-617 Backlick Rd; 29-7100 Fairfax County Pkwy															
	From: Prince William County Line, Occoquan River															
	Fairfax County	1.12	77000	G	93%	1%	0%	0%	5%	0%	F	NA		77000	G	
	Combined Traffic Estimates for 3 Parallel Roadways on this Route:		220000	G	93%	1%	1%	0%	6%	0%	F	NA		218000	G	
South 95	To: Ramp to Express Lanes															
	From: Prince William County Line, Occoquan River															
	Fairfax County	1.13	109000	G	93%	1%	0%	0%	5%	0%	F	NA		107000	G	
	Combined Traffic Estimates for 3 Parallel Roadways on this Route:		244000	N	93%	1%	1%	0%	6%	0%	N	NA		247000	N	
South 95	To: 29-644 Franconia Rd; Old Keene Mill Rd															
	From: Prince William County Line, Occoquan River															
	Fairfax County	1.09	102000	G	93%	1%	0%	0%	5%	0%	F	NA		100000	G	
	Combined Traffic Estimates for 3 Parallel Roadways on this Route:		255000	G	93%	1%	1%	0%	5%	0%	F	NA		263000	G	
South 95	To: I-395															
	From: Prince William County Line, Occoquan River															
	Fairfax County	1.38	102000	N	93%	1%	0%	0%	5%	0%	N	NA		100000	N	
	Combined Traffic Estimates for 2 Parallel Roadways on this Route:		225000	N	92%	1%	1%	0%	6%	0%	N	NA		224000	N	
South 95	To: I-495 Capital Beltway															
	From: I-395															
	Fairfax County	1.22	90000	A	93%	1%	0%	0%	5%	0%	F	0.081	A	96000	A	
	Combined Traffic Estimates for 2 Parallel Roadways on this Route:		182000	A	92%	1%	1%	0%	6%	0%	F	0.083	A	0.519	195000	A
	<i>Capital Beltway is also signed as I-495</i>															
	To: 29-613 Van Dorn St															

Virginia Department of Transportation  
Traffic Engineering Division  
2014  
Annual Average Daily Traffic Volume Estimates By Section of Route  
Fairfax Maintenance Area

Route	Jurisdiction	Length	AADT	QA	4Tire	Bus	-----Truck-----				QC	K Factor	QK	Dir Factor	AAWDT	QW
							2Axle	3+Axle	1Trail	2Trail						
South (95) Capital Beltway	From: 29-613 Van Dorn St Fairfax County	1.20	86000	G	93%	1%	0%	0%	5%	0%	F	NA		89000	G	
	Combined Traffic Estimates for 2 Parallel Roadways on this Route:		155000	G	92%	1%	1%	0%	6%	0%	F	NA		161000	G	
	<i>Capital Beltway is also signed as I-495</i>															
South (95) Capital Beltway	To: Eisenhower Ave Connector From: Fairfax County	2.41	81000	G	93%	1%	0%	0%	5%	0%	F	NA		80000	G	
	Combined Traffic Estimates for 2 Parallel Roadways on this Route:		153000	G	92%	1%	1%	0%	6%	0%	F	NA		153000	G	
	<i>Capital Beltway is also signed as I-495</i>															
South (95) Capital Beltway	To: SR 241 Telegraph Rd From: Fairfax County	0.48	77000	G	93%	1%	0%	0%	5%	0%	F	NA		75000	G	
	Combined Traffic Estimates for 2 Parallel Roadways on this Route:		142000	G	94%	1%	1%	1%	4%	0%	F	NA		139000	G	
	<i>Capital Beltway is also signed as I-495</i>															
South (95) Capital Beltway	To: WCL Alexandria From: Fairfax County Line City of Alexandria (Maint: 29)	0.15	77000	G	93%	1%	0%	0%	5%	0%	F	NA		75000	G	
	Combined Traffic Estimates for 4 Parallel Roadways on this Route:		142000	G								NA		NA		
	<i>Capital Beltway is also signed as I-495</i>															
South (95) Capital Beltway	To: US 1 Patrick St From: City of Alexandria (Maint: 29)	1.17	84000	G	93%	1%	0%	0%	5%	0%	F	NA		84000	G	
	Combined Traffic Estimates for 4 Parallel Roadways on this Route:		164000	G								NA		NA		
	<i>Capital Beltway is also signed as I-495</i>															
South (95) Ramp	To: District of Columbia Line, Potomac River From: I-95-S TO ROUTE 1 SOUTH Fairfax County	0.03	NA									NA		NA		
South (95) Ramp	To: FROM REVERSIBLE LANE From: Fairfax County	0.12	NA									NA		NA		
South (95) Ramp	To: 6US 01-P FROM RT 95 SOUTH From: I-95-S TO RT 642 Fairfax County	0.24	NA									NA		NA		
South (95) Ramp	To: 29-642; 29-642- 2A TO AND FROM RT From: I-95-S TO FAIRFAX CO PARKWAY Fairfax County	0.22	NA									NA		NA		
South (95) Ramp	To: FAIRFAX CO PARKWAY FROM ROUTE 95 SOUTH From: I-95 South Fairfax County	0.24	4300	A							0.182	A		5300	A	
South (95) Ramp	To: Fairfax County Pkwy From: I-95-S TO RT 617 Fairfax County	0.31	NA									NA		NA		
	To: FROM RT 95															

Virginia Department of Transportation  
Traffic Engineering Division  
2014  
Annual Average Daily Traffic Volume Estimates By Section of Route  
Fairfax Maintenance Area

Route	Jurisdiction	Length	AADT	QA	4Tire	Bus	-----Truck-----				QC	K Factor	QK	Dir Factor	AAWDT	QW
							2Axle	3+Axle	1Trail	2Trail						
South (95) Ramp	From: I-95-S TO RT 613 Fairfax County To: FROM RT 95	0.32	NA									NA		NA		
South (95) Ramp	From: I-95-S TO EISENHOWER Ave CONN Fairfax County To: 100-6579 FROM & TO ROU	0.12	NA									NA		NA		
South (95) Ramp	From: I-95-S175X TO RT 241 Fairfax County To: SR 241 FROM RT 95	0.15	NA									NA		NA		
South (95) Ramp	From: I-95-S175X TO RT 241 Fairfax County To: I-95-N175B I-95- 175B TO ROUTE	0.13	NA									NA		NA		
South (95) Ramp	From: I-95-S BEGIN COLL RD00- RT 241 TELEGRAP Fairfax County To: I-95-S175B TO RT 241	0.11	NA									NA		NA		
South (95) Ramp	From: I-95-S175B TO RT 241 Fairfax County To: SR 241-N001B FROM RT 241	0.10	NA									NA		NA		
South (95) Ramp	From: SR 241-N001B FROM RT 241 Fairfax County To: I-95-S175A TO RT 241	0.15	NA									NA		NA		
South (95) Ramp	From: I-95-S175A TO RT 241 Fairfax County To: SR 241-S001B FROM RT 241	0.10	NA									NA		NA		
South (95) Ramp	From: SR 241-S001B FROM RT 241 Fairfax County To: I-95-S END COLL RD00- RT 241 TELEGRAPH	0.09	NA									NA		NA		
South (95) I-95 S Exit 177 A	From: I-95 S City of Alexandria (Maint: 29) To: US 1 Richmond Hwy S	0.17	NA									NA		NA		
South (95) I-95 S Exit 177 B C	From: I-95 S City of Alexandria (Maint: 29) To: I-95 S Exit 177 B; I-95 S Exit 177 C	0.08	NA									NA		NA		
South (95) I-95 S Exit 177 B	From: I-95 S Exit 177 B C City of Alexandria (Maint: 29) To: US 1 Patrick St N	0.09	NA									NA		NA		
South (95) I-95 S Exit 177 C	From: I-95 S Exit 177 B C City of Alexandria (Maint: 29) To: Church St	0.10	NA									NA		NA		
(123) Ox Rd	From: Prince William County Line Fairfax County To: 29-642 Lorton Rd	1.02	43000	G	98%	0%	0%	0%	1%	0%	F	0.097	F	0.749	46000	G
(123) Ox Rd	From: 29-642 Lorton Rd Fairfax County To: 29-645 Burke Lake Rd	6.07	38000	G	98%	0%	0%	0%	1%	0%	F	0.085	F	0.639	41000	G

Virginia Department of Transportation  
Traffic Engineering Division  
2014  
Annual Average Daily Traffic Volume Estimates By Section of Route  
Fairfax Maintenance Area

Route	Jurisdiction	Length	AADT	QA	4Tire	Bus	-----Truck-----				QC	K Factor	QK	Dir Factor	AAWDT	QW
							2Axle	3+Axle	1Trail	2Trail						
123 Ox Rd	Fairfax County	1.86	34000	A	98%	0%	0%	0%	1%	0%	C	0.087	A	0.640	36000	A
123 Ox Rd	Fairfax County	1.02	25000	G	98%	0%	0%	0%	1%	0%	F	0.089	F	0.79	27000	G
123 Ox Rd	Fairfax County	2.47	31000	G	98%	0%	0%	0%	1%	0%	F	0.081	F	0.647	33000	G
123 Chain Bridge Rd	City of Fairfax	0.47	25000	F	98%	0%	0%	0%	1%	0%	F	0.075	F	0.558	27000	F
123 Chain Bridge Rd	City of Fairfax	0.26	19000	F	98%	0%	0%	0%	1%	0%	F	0.073	F	0.573	21000	F
123 Chain Bridge Rd	City of Fairfax	0.19	20000	F	98%	0%	0%	0%	1%	0%	F	0.073	F	0.516	21000	F
123 Chain Bridge Rd	City of Fairfax	0.10	18000	F	98%	0%	0%	0%	1%	0%	F	0.076	F	0.599	19000	F
123 Chain Bridge Rd	City of Fairfax	0.58	20000	F	98%	0%	0%	0%	1%	0%	F	0.074	F	0.555	22000	F
123 Chain Bridge Rd	City of Fairfax	0.35	35000	F	97%	0%	0%	1%	1%	0%	C	0.078	F	0.504	38000	F
123 Chain Bridge Rd	Fairfax County	3.09	24000	G	98%	0%	0%	0%	1%	0%	F	0.077	F	0.638	26000	G
123 Maple Ave	Town of Vienna	0.07	26000	G	98%	0%	0%	0%	1%	0%	F	0.077	F	0.658	28000	G
123 Maple Ave	Town of Vienna	1.53	33000	G	98%	0%	0%	0%	1%	0%	F	0.072	F	0.562	35000	G
123 Maple Ave	Town of Vienna	0.50	33000	G	98%	0%	0%	0%	1%	0%	F	0.073	F	0.763	36000	G
123 Chain Bridge Rd	Fairfax County	0.82	29000	G	99%	0%	0%	0%	0%	0%	F	0.073	F	0.535	36000	G
123 Chain Bridge Rd	Fairfax County	0.87	33000	G	99%	0%	0%	0%	0%	0%	F	0.076	F	0.658	41000	G
123 Dolley Madison Blvd	Fairfax County	0.84	53000	G	99%	0%	0%	0%	0%	0%	F	0.089	N	0.503	66000	G
123 Dolley Madison Blvd	Fairfax County	1.20	41000	G	99%	0%	0%	0%	0%	0%	F	0.089	F	0.503	51000	G
123 Dolley Madison Blvd	Fairfax County	1.93	38000	G	99%	0%	0%	0%	0%	0%	F	0.094	F	0.528	47000	G

Virginia Department of Transportation  
Traffic Engineering Division  
2014  
Annual Average Daily Traffic Volume Estimates By Section of Route  
Fairfax Maintenance Area

Route	Jurisdiction	Length	AADT	QA	4Tire	Bus	-----Truck-----				QC	K Factor	QK	Dir Factor	AAWDT	QW
							2Axle	3+Axle	1Trail	2Trail						
123 Chain Bridge Rd	Fairfax County	1.85	29000	A	99%	0%	0%	0%	0%	C	0.132	A	0.530	36000	A	
		From: SR 193 Georgetown Pike														
		To: Arlington County Line														
North 123 Ramp	Fairfax County	0.46	NA								NA			NA		
		From: SR 123 TO RT 66 EAST														
		To: SR 123 TO RT 66 EAST														
North 123 Ramp	Fairfax County	0.23	6600	G							0.109	F		6600	G	
		From: SR 123 TO RT 66 WEST														
		To: I-66-W FROM RT 12300- NORTH														
North 123 Ramp	Fairfax County	0.21	14000	G							0.114	F		14000	G	
		From: SR 123 TO RT 495 SOUTH														
		To: I-495-S From RT 123 North00- Dolley Madison														
North 123 Ramp	Fairfax County	0.24	12000	G							0.088	F		12000	G	
		From: SR 123 TO RT 495 NORTH														
		To: I-495-N From RT 123 North00- Dolley Madison														
South 123 Ramp	Fairfax County	0.21	3200	G							0.088	F		3200	G	
		From: SR 123 TO RT 66 EAST														
		To: I-66-E060X FROM RT 12300- SOUTH														
South 123 Ramp	Fairfax County	0.47	11000	G							0.126	F		11000	G	
		From: SR 123 TO RT 66 WEST														
		To: I-66-W FROM RT 12300- SOUTH														
South 123 Ramp	Fairfax County	0.25	9500	G							0.108	F		9500	G	
		From: SR 123 TO RT 495 SOUTH														
		To: I-495-S From RT 123 South00- Dolley Madison														
South 123 Ramp	Fairfax County	0.15	3400	G							0.141	F		3400	G	
		From: SR 123 TO RT 495 NORTH														
		To: I-485-N From RT 123 South														
193 Georgetown Pike	Fairfax County	3.98	18000	G	98%	1%	1%	0%	0%	0%	C	0.080	F	0.604	19000	G
		From: SR 7 Leesburg Pike														
		To: W 29-683 Leigh Mill Rd														
193 Georgetown Pike	Fairfax County	2.36	16000	G	98%	1%	1%	0%	0%	0%	F	0.084	F	0.655	18000	G
		From: W 29-683 Leigh Mill Rd														
		To: 29-676 Towlston Rd														
193 Georgetown Pike	Fairfax County	1.55	15000	G	98%	1%	1%	0%	0%	0%	F	0.088	F	0.616	16000	G
		From: 29-676 Towlston Rd														
		To: Urban Boundary														
193 Georgetown Pike	Fairfax County	1.39	22000	G	98%	1%	1%	0%	0%	0%	F	0.088	F	0.602	24000	G
		From: Urban Boundary														
		To: I-495 Capital Beltway														
193 Georgetown Pike	Fairfax County	2.01	11000	G	97%	2%	1%	0%	0%	0%	C	0.122	F	0.63	12000	G
		From: I-495 Capital Beltway														
		To: 29-3563 Chain Bridge Rd														
193 Georgetown Pike	Fairfax County	0.50	8800	G	97%	2%	1%	0%	0%	0%	F	0.123	F	0.8	9400	G
		From: 29-3563 Chain Bridge Rd														
		To: SR 123 Dolley Madison Blvd														

Virginia Department of Transportation  
 Traffic Engineering Division  
 2014  
 Annual Average Daily Traffic Volume Estimates By Section of Route  
 Fairfax Maintenance Area

Route	Jurisdiction	Length	AADT	QA	4Tire	Bus	-----Truck-----				QC	K Factor	QK	Dir Factor	AAWDT	QW
							2Axle	3+Axle	1Trail	2Trail						
193 Ramp	From: SR 193 Georgetown Pike															
	Fairfax County	0.16	12000	A							0.127	A		14000	A	
193 Ramp	To: I-495 North															
	From: SR 193 Georgetown Pike															
193 Ramp	Fairfax County	0.14	4500	F							0.292	A		4800	F	
	To: I-495-South															
228 Elden St	From: SCL Herndon, 29-657 Centreville Rd															
	Town of Herndon	0.24	35000	G	99%	0%	1%	0%	0%	0%	F	0.092	F	0.526	38000	G
228 Elden St	To: Herndon Pkwy															
	Town of Herndon	0.16	23000	F	98%	0%	1%	0%	0%	0%	F	0.093	F	0.585	25000	F
228 Elden St	From: Alabama Dr															
	Town of Herndon	0.25	19000	F	98%	0%	1%	0%	0%	0%	F	0.091	F	0.775	20000	F
228 Elden St	To: Sterling Rd															
	Town of Herndon	0.42	17000	F	98%	0%	1%	0%	0%	0%	C	0.079	F	0.527	18000	F
228 Elden St	From: Center St															
	Town of Herndon	0.09	18000	F	98%	0%	1%	0%	0%	0%	F	0.077	F	0.525	19000	F
228 Elden St	To: Spring St															
	Town of Herndon	0.12	18000	F	98%	0%	1%	0%	0%	0%	F	0.078	F	0.503	19000	F
228 Monroe St	From: 235-6656 Monroe St															
	Town of Herndon	0.08	6500	F	98%	1%	1%	0%	0%	0%	F	0.091	F	0.555	6900	F
228 Monroe St	To: Pine St															
	Town of Herndon	0.26	5600	F	98%	1%	1%	0%	0%	0%	C	0.097	F	0.636	6000	F
228 Park Ave	From: Park Ave															
	Town of Herndon	0.19	6300	F	98%	1%	1%	0%	0%	0%	F	0.099	F	0.592	6800	F
228 Park Ave	To: Grant St															
	Town of Herndon	0.14	6700	F	98%	1%	1%	0%	0%	0%	F	0.099	F	0.626	7100	F
228 Dranesville Rd	From: Dranesville Rd															
	Town of Herndon	0.08	7600	N	98%	1%	1%	0%	0%	0%	N	0.1	N	0.628	8100	N
228 Dranesville Rd	To: Worchester St															
	Town of Herndon	0.26	7600	F	98%	1%	1%	0%	0%	0%	C	0.1	F	0.628	8100	F
228 Dranesville Rd	From: Herndon Pkwy															
	Town of Herndon	0.23	17000	F	99%	0%	1%	0%	0%	0%	F	0.101	F	0.648	18000	F
228 Dranesville Rd	To: NCL Herndon															
	Fairfax County	2.01	17000	G	99%	0%	1%	0%	0%	0%	C	0.092	F	0.513	18000	G
235 Mount Vernon Memorial Hwy	From: SR 7 Leesburg Pike															
	Fairfax County	2.46	13000	G	97%	2%	0%	0%	0%	0%	C	0.107	F	0.612	13000	G
235 Mount Vernon Memorial Hwy	To: US 1 Richmond Hwy, Woodlawn															
	Fairfax County	2.46	13000	G	97%	2%	0%	0%	0%	0%	C	0.107	F	0.612	13000	G
235 Mount Vernon Memorial Hwy	From: 29-623 Old Mt Vernon Rd South															
	Fairfax County	2.46	13000	G	97%	2%	0%	0%	0%	0%	C	0.107	F	0.612	13000	G

Virginia Department of Transportation  
Traffic Engineering Division  
2014  
Annual Average Daily Traffic Volume Estimates By Section of Route  
Fairfax Maintenance Area

Route	Jurisdiction	Length	AADT	QA	4Tire	Bus	-----Truck-----				QC	K Factor	QK	Dir Factor	AAWDT	QW
							2Axle	3+Axle	1Trail	2Trail						
235	Mount Vernon Memorial Hwy	From: 29-623 Old Mt Vernon Rd South Fairfax County	0.57	11000	G	97%	2%	0%	0%	0%	F	0.108	F	0.516	12000	G
235	Mount Vernon Hwy	To: George Washington Memorial Parkway Fairfax County	1.54	3200	G	97%	2%	0%	0%	0%	F	0.13	F	0.795	3400	G
235	Mount Vernon Hwy	To: 29-623 Old Mount Vernon Rd North Fairfax County	0.48	10000	G	97%	2%	0%	0%	0%	F	0.083	F	0.592	11000	G
236	Main St	From: US 29 Lee Highway; US 50 Lee Jackson Hwy City of Fairfax	0.94	36000	F	99%	0%	0%	0%	0%	F	0.073	F	0.622	39000	F
236	Main St	To: West St City of Fairfax	0.21	13000	F	99%	0%	0%	0%	0%	F	0.069	F	0.540	14000	F
			Combined Traffic Estimates for 2 Parallel Roadways on this Route:				34000	F	99%	0%	1%	F	NA		36000	F
236	Main St	To: North St E From: Old Lee Hwy City of Fairfax	1.31	38000	G	99%	0%	0%	0%	0%	C	NA		40000	G	
236	Little River Tpke	To: Whitacre Rd From: City of Fairfax	0.57	31000	G	97%	0%	1%	0%	1%	F	NA		33000	G	
236	Little River Tpke	To: ECL Fairfax From: Fairfax County	1.94	37000	G	97%	0%	1%	0%	1%	C	0.082	F	0.597	40000	G
236	Little River Tpke	To: SR 376 NVCC Annandale Campus From: Fairfax County	0.89	42000	G	97%	0%	1%	0%	1%	F	0.08	F	0.606	44000	G
236	Little River Tpke	To: I-495 From: Fairfax County	1.78	38000	G	99%	1%	0%	0%	0%	F	0.067	F	0.529	41000	G
236	Little River Tpke	To: 29-730 Carrico Dr From: Fairfax County	1.40	32000	G	99%	1%	0%	0%	0%	F	0.076	F	0.541	35000	G
236	Little River Tpke	To: 29-620 Braddock Rd From: Fairfax County	1.26	34000	A	99%	1%	0%	0%	0%	C	0.085	A	0.53	37000	A
236	Duke St	To: WCL Alexandria From: Fairfax County Line City of Alexandria (Maint: 29)	0.06	34000	N	99%	1%	0%	0%	0%	N	0.085	N	0.53	37000	N
236	Duke St	To: WCL Alexandria From: City of Alexandria (Maint: 29)	0.34	62000	G	99%	1%	0%	0%	0%	F	0.070	F	0.515	66000	G
236	Ramp from Ramps from SR 236 EB and WB to I-395 NB	To: I-395 From: SR 236-E010B; SR 236-W010B City of Alexandria (Maint: 29)	0.14	8700	G							0.077	F		8700	G
236	East Ramp	To: I-495-S053X FROM RT 236 EAST00- DUKE STR From: SR 236 TO RT 495 SOUTH Fairfax County	0.23	NA								NA			NA	

Virginia Department of Transportation  
Traffic Engineering Division  
2014  
Annual Average Daily Traffic Volume Estimates By Section of Route  
Fairfax Maintenance Area

Route	Jurisdiction	Length	AADT	QA	4Tire	Bus	-----Truck-----				QC	K Factor	QK	Dir Factor	AAWDT	QW	
							2Axle	3+Axle	1Trail	2Trail							
East 236 Ramp	Fairfax County	From: SR 236 TO RT 495 NORTH To: I-495 From RT 236	0.13	NA								NA		NA			
East 236 Ramp From SR 236 EB to I-395 NB and SB	City of Alexandria	From: SR 236 Duke St (Maint: 29) To: SR 236 E010B	0.05	19000	G	99%	1%	0%	0%	0%	F	NA		21000	G		
East 236 Ramp From SR 236 to I-395 SB	City of Alexandria	From: SR 236 E010A TO RT 395 NORTH & SOUTH To: I-395-S	0.23	7100	G	99%	1%	0%	0%	0%	F	0.073	F	7600	G		
East 236 Ramp	City of Alexandria	From: SR 236 TO RT 495 SOUTH To: I-495-S From RT 236 West	0.16	NA								NA		NA			
West 236 Ramp	Fairfax County	From: SR 236 TO RT 495 NORTH To: I-495-N From RT 236 West	0.22	9700	G							0.08	F	9700	G		
West 236 Ramp	City of Alexandria	From: SR 236 TO RT 395 SOUTH To: SR 236 TO RT 395 SOUTH	0.13	7800	G							0.071	F	7800	G		
West 236 Ramp	City of Alexandria	From: SR 236 JB-29-100 MAINT BREAK RT 395 To: SR 236 JB-29-100 MAINT BREAK RT 395	0.14	11000	G							0.068	F	11000	G		
236 North St	City of Fairfax	From: SR 236 W, Main St To: SR 236 E, Main St	0.30	21000	F	99%	0%	1%	0%	0%	C	0.080	F	22000	F		
			Combined Traffic Estimates for 2 Parallel Roadways on this Route: 34000 F 99% 0% 1% 0% 0% 0%													36000	F
237 Pickett Rd	City of Fairfax	From: SR 236 Main St To: Colonial Ave	0.49	28000	F	97%	1%	1%	1%	2%	0%	F	0.082	F	0.556	30000	F
237 Pickett Rd	City of Fairfax	From: US 50 Arlington Blvd To: US 29 Lee Highway	1.17	28000	F	97%	1%	1%	1%	2%	0%	C	0.085	F	0.519	30000	F
237 50 Arlington Blvd	City of Fairfax	From: ECL Fairfax To: x	0.28	34000	F	98%	1%	1%	1%	0%	F	0.083	F	0.514	37000	F	
237 29 Lee Highway	City of Fairfax	From: x To: x	0.13	28000	N	97%	1%	1%	1%	1%	0%	N	0.089	N	0.508	31000	N
237 29 Lee Highway	Fairfax County	From: x To: x	0.80	28000	G	97%	1%	1%	1%	1%	0%	F	0.087	F	0.709	30000	G
237 29 Lee Highway	Fairfax County	From: x To: x	1.90	28000	N	97%	1%	1%	1%	1%	0%	N	0.089	N	0.508	31000	N



Virginia Department of Transportation  
Traffic Engineering Division  
2014  
Annual Average Daily Traffic Volume Estimates By Section of Route  
Fairfax Maintenance Area

Route	Jurisdiction	Length	AADT	QA	4Tire	Bus	-----Truck-----				QC	K Factor	QK	Dir Factor	AAWDT	QW
							2Axle	3+Axle	1Trail	2Trail						
237 29 Lee Highway	From: ECL Fairfax															
	Fairfax County	1.93	28000	G	97%	1%	1%	1%	1%	0%	C	0.089	F	0.508	31000	G
237 29 Lee Highway	To: 29-1717 Marshall St, WCL Falls Church															
	From: x															
Fairfax County	0.42	24000	G	97%	1%	1%	1%	1%	0%	F	0.097	F	0.556	26000	G	
237 29 Washington St	To: x															
	From: 29-1717 Marshall St, WCL Falls Church															
City of Falls Church	0.29	25000	F	97%	1%	1%	1%	1%	0%	F	0.097	F	0.525	28000	F	
237 29 Washington St	To: 29-1712 Cavalier Trail															
	City of Falls Church	0.24	22000	F	97%	1%	1%	1%	1%	0%	F	0.098	F	0.550	25000	F
237 29 Washington St	To: SR 338 Hillwood Ave															
	City of Falls Church	0.28	13000	F	97%	1%	1%	1%	1%	0%	F	0.100	F	0.558	15000	F
237 29 Washington St	To: SR 7 Broad St															
	City of Falls Church	0.18	22000	F	98%	1%	1%	0%	0%	0%	F	0.084	F	0.553	24000	F
237 29 Washington St	To: 110-6767 Great Falls St															
	City of Falls Church	0.32	22000	F	98%	1%	1%	0%	0%	0%	F	0.089	F	0.527	25000	F
237 29 Washington St	To: Arlington County Line															
	From: US 1															
241 Kings Hwy North	Fairfax County	1.14	20000	G	98%	1%	1%	0%	0%	0%	C	0.085	F	0.664	22000	G
241 Telegraph Rd	To: 29-611 Telegraph Rd															
	Fairfax County	0.14	53000	G	98%	1%	1%	0%	0%	0%	F	0.091	F	0.65	56000	G
241 Telegraph Rd	To: SCL Alexandria															
	From: Fairfax County Line															
City of Alexandria (Maint: 29)	0.39	53000	N	98%	1%	1%	0%	0%	0%	N	0.091	N	0.65	56000	N	
North 241 Ramp	To: Maintenance Break															
	From: SR 241 TO RT 95															
Fairfax County	0.12	NA										NA		NA		
North 241 Ramp	To: I-95-N FROM RT 241 TELEGRAPH RD															
	From: SR 241 Telegraph Rd															
Fairfax County	0.13	4400	G								0.094	F		4400	G	
South 241 Ramp	To: I-95 South															
	From: SR 241 TO RT 95															
Fairfax County	0.10	6200	G								0.112	F		6200	G	
South 241 Ramp	To: I-95-N FROM RT 241 TELEGRAPH RD															
	From: SR 241 Telegraph Rd															
Fairfax County	0.27	8900	G								0.139	F		8900	G	
242 Gunston Rd	To: I-95 South															
	From: US 1 Richmond Hwy															
Fairfax County	0.71	3700	G	97%	2%	1%	0%	0%	0%	C	0.098	F	0.632	3900	G	
242 Gunston Rd	To: 29-611 Old Colchester Rd															
	Fairfax County	2.87	2600	G	97%	2%	1%	0%	0%	0%	F	0.093	F	0.602	2700	G
242 Gunston Rd	To: 29-600 Gunston Rd															

Virginia Department of Transportation  
Traffic Engineering Division  
2014  
Annual Average Daily Traffic Volume Estimates By Section of Route  
Fairfax Maintenance Area

Route	Jurisdiction	Length	AADT	QA	4Tire	Bus	-----Truck-----				QC	K Factor	QK	Dir Factor	AAWDT	QW
							2Axle	3+Axle	1Trail	2Trail						
From: US 29 Lee Highway 243 Nutley St	Fairfax County	0.40	38000	G	99%	0%	0%	0%	0%	F	0.078	F	0.624	41000	G	
To: I-66 243 Nutley St	Fairfax County	0.42	28000	G	99%	0%	0%	0%	0%	C	0.087	F	0.541	29000	G	
From: ECL Vienna 243 Nutley St	Town of Vienna	0.25	28000	G	99%	0%	0%	0%	0%	F	0.088	F	0.513	30000	G	
To: Tapawingo Rd 243 Nutley St	Town of Vienna	0.32	26000	G	99%	0%	0%	0%	0%	F	0.087	F	0.550	27000	G	
From: 153-6648 Courthouse Rd 243 Nutley St	Town of Vienna	0.31	18000	G	99%	0%	0%	0%	0%	F	0.082	F	0.774	20000	G	
To: SR 123 Maple Ave																
North 243 Ramp	Fairfax County	0.15	4400	G							0.081	F		4400	G	
To: I-66-E062X FROM RT 243 NORTH																
North 243 Ramp	Fairfax County	0.12	10000	G							0.090	F		10000	G	
To: I-66-W062X FROM RT 243 NORTH																
South 243 Ramp	Fairfax County	0.13	5200	G							0.076	F		5200	G	
To: I-66-E062X FROM RT 243 SOUTH																
South 243 Ramp	Fairfax County	0.11	NA								NA			NA		
To: 29-99021- P FROM COMMUTER LOT																
South 243 Ramp	Fairfax County	0.07	4400	G							0.091	F		4400	G	
To: I-66-W062X FROM RT 243 SOUTH & METRO C																
From: SR 236 Little River Tpke 244 Columbia Pike	Fairfax County	0.61	28000	G	98%	1%	0%	0%	0%	F	0.087	F	0.577	30000	G	
To: 29-711 Gallows Rd 244 Columbia Pike	Fairfax County	0.85	28000	G	98%	1%	0%	0%	0%	F	0.089	F	0.617	30000	G	
From: 29-613 Sleepy Hollow Rd 244 Columbia Pike	Fairfax County	0.76	28000	G	98%	1%	0%	0%	0%	C	0.088	F	0.569	30000	G	
To: 29-613 Lincolnia Rd 244 Columbia Pike	Fairfax County	0.39	23000	G	98%	1%	0%	0%	0%	F	0.089	F	0.622	25000	G	
From: 29-620 Braddock Rd 244 Columbia Pike	Fairfax County	1.45	32000	G	98%	1%	0%	0%	0%	C	0.083	F	0.622	34000	G	
To: SR 7 Leesburg Pike 244 Columbia Pike	Fairfax County	0.52	29000	G	97%	2%	1%	0%	0%	F	0.085	F	0.626	31000	G	
To: Fairfax County Line																

Virginia Department of Transportation  
Traffic Engineering Division  
2014  
Annual Average Daily Traffic Volume Estimates By Section of Route  
Fairfax Maintenance Area

Route	Jurisdiction	Length	AADT	QA	4Tire	Bus	-----Truck-----				QC	K Factor	QK	Dir Factor	AAWDT	QW
							2Axle	3+Axle	1Trail	2Trail						
East 267 Dulles Toll Rd	From: SR 28 Sully Rd Loudoun County (Maint: 29)	1.23	42000	G	98%	0%	0%	0%	0%	F	0.125	F		50000	G	
	Combined Traffic Estimates for 2 Parallel Roadways on this Route:		84000	G	98%	0%	1%	0%	1%	F	0.093	F	0.693	100000	G	
East 267 Dulles Toll Rd	To: Fairfax County Line From: Loudoun County Line	0.94	42000	G	98%	0%	0%	0%	0%	F	0.125	F		50000	G	
	Combined Traffic Estimates for 2 Parallel Roadways on this Route:		84000	G	98%	0%	1%	0%	1%	F	NA			100000	G	
East 267 Dulles Toll Rd	To: 29-657 Centreville Rd From: Fairfax County	1.36	48000	G	98%	0%	0%	0%	0%	F	0.117	F		57000	G	
	Combined Traffic Estimates for 2 Parallel Roadways on this Route:		97000	G	98%	0%	1%	0%	1%	F	0.092	F	0.637	115000	G	
East 267 Dulles Toll Rd	To: WCL Herndon From: Town of Herndon (Maint: 29)	0.37	48000	G	98%	0%	0%	0%	0%	F	0.117	F		57000	G	
	Combined Traffic Estimates for 2 Parallel Roadways on this Route:		97000	G	98%	0%	1%	0%	1%	F	NA			115000	G	
East 267 Dulles Toll Rd	To: 29-7100 Fairfax County Pkwy; ECL Herndon From: Fairfax County	0.97	51000	G	98%	0%	0%	0%	0%	F	0.122	F		60000	G	
	Combined Traffic Estimates for 2 Parallel Roadways on this Route:		103000	G	98%	0%	1%	0%	1%	F	0.091	F	0.647	123000	G	
East 267 Dulles Toll Rd	To: 29-602 Reston Pkwy From: Fairfax County	1.04	56000	G	98%	0%	0%	0%	0%	F	0.12	F		66000	G	
	Combined Traffic Estimates for 2 Parallel Roadways on this Route:		114000	G	98%	0%	1%	0%	1%	F	0.092	F	0.628	136000	G	
East 267 Dulles Toll Rd	To: 29-828 Wiehle Ave From: Fairfax County	1.88	59000	G	98%	0%	0%	0%	0%	F	0.117	F		69000	G	
	Combined Traffic Estimates for 2 Parallel Roadways on this Route:		118000	G	98%	0%	1%	0%	1%	F	0.088	F	0.610	140000	G	
East 267 Dulles Toll Rd	To: 29-674 Hunter Mill Rd From: Fairfax County	3.41	65000	G	98%	1%	1%	0%	1%	F	0.119	F		69000	G	
	Combined Traffic Estimates for 2 Parallel Roadways on this Route:		133000	G	98%	0%	1%	0%	1%	F	0.091	F	0.607	141000	G	
East 267 Dulles Toll Rd	To: SR 7 Leesburg Pike From: Fairfax County	0.63	58000	G	98%	0%	0%	0%	0%	F	0.112	F		68000	G	
	Combined Traffic Estimates for 2 Parallel Roadways on this Route:		113000	G	98%	0%	1%	0%	1%	F	0.093	F	0.588	135000	G	
East 267 Dulles Toll Rd	To: 29-684 International Drive From: Fairfax County	1.60	54000	G	98%	0%	0%	0%	0%	F	0.102	F		64000	G	
	Combined Traffic Estimates for 2 Parallel Roadways on this Route:		114000	G	98%	0%	1%	0%	1%	F	0.085	F	0.569	136000	G	
East 267 Dulles Toll Rd Connector	To: I-495 Capital Beltway From: Fairfax County	0.26	31000	G	98%	0%	0%	0%	0%	F	0.093	F		37000	G	
	Combined Traffic Estimates for 2 Parallel Roadways on this Route:		65000	G	98%	0%	1%	0%	1%	F	0.093	F	0.579	77000	G	
	To: SR 123 Chain Bridge Rd															

Virginia Department of Transportation  
Traffic Engineering Division  
2014  
Annual Average Daily Traffic Volume Estimates By Section of Route  
Fairfax Maintenance Area

Route	Jurisdiction	Length	AADT	QA	4Tire	Bus	-----Truck-----				QC	K Factor	QK	Dir Factor	AAWDT	QW
							2Axle	3+Axle	1Trail	2Trail						
East 267 Dulles Toll Rd Connector	From: SR 123 Chain Bridge Rd Fairfax County	2.46	30000	G	98%	1%	1%	0%	0%	0%	C	0.086	F	35000	G	
	Combined Traffic Estimates for 2 Parallel Roadways on this Route:		59000	G	98%	1%	1%	0%	0%	0%	F	0.082	F	71000	G	
	To: I-66															
East 267 Ramp	From: SR 267-E TO RT 49500- CAPITAL BELTWAY Fairfax County	0.31	15000	G								0.116	F	15000	G	
	To: I-495-S From RT 267 East															
East 267 Ramp	From: SR 267-E026A TO RT 495 NORTH00- CAPITAL B Fairfax County	0.49	22000	G								0.103	F	22000	G	
	To: I-495-N From RT 267 East															
East 267 Ramp	From: SR 267-E TO WEST FALLS CHURCH STATION-BU Fairfax County	0.08	NA									NA		NA		
	To: 29-99004-W000A FROM & TO RT 267															
West 267 Dulles Toll Rd	From: SR 28 Sully Rd Loudoun County (Maint: 29)	1.24	42000	G	98%	0%	1%	0%	1%	0%	F	0.13	F	49000	G	
	Combined Traffic Estimates for 2 Parallel Roadways on this Route:		84000	G	98%	0%	1%	0%	1%	0%	F	0.093	F	100000	G	
	To: Fairfax County Line															
West 267 Dulles Toll Rd	From: Loudoun County Line Fairfax County	1.29	42000	G	98%	0%	1%	0%	1%	0%	F	0.13	F	49000	G	
	Combined Traffic Estimates for 2 Parallel Roadways on this Route:		84000	G	98%	0%	1%	0%	1%	0%	F	NA		100000	G	
	To: 29-657 Centreville Rd															
West 267 Dulles Toll Rd	From: WCL Herndon Town of Herndon (Maint: 29)	0.37	49000	G	98%	0%	1%	0%	1%	0%	F	0.118	F	58000	G	
	Combined Traffic Estimates for 2 Parallel Roadways on this Route:		97000	G	98%	0%	1%	0%	1%	0%	F	NA		115000	G	
	To: ECL Herndon															
West 267 Dulles Toll Rd	From: Fairfax County	0.30	49000	G	98%	0%	1%	0%	1%	0%	F	0.118	F	58000	G	
	Combined Traffic Estimates for 2 Parallel Roadways on this Route:		97000	G	98%	0%	1%	0%	1%	0%	F	NA		115000	G	
	To: 29-7100 Fairfax County Pkwy															
West 267 Dulles Toll Rd	From: Fairfax County	0.62	52000	G	98%	0%	1%	0%	1%	0%	F	0.119	F	62000	G	
	Combined Traffic Estimates for 2 Parallel Roadways on this Route:		103000	G	98%	0%	1%	0%	1%	0%	F	0.091	F	123000	G	
	To: 29-602 Reston Pkwy															
West 267 Dulles Toll Rd	From: Fairfax County	1.03	59000	G	98%	0%	1%	0%	1%	0%	F	0.112	F	70000	G	
	Combined Traffic Estimates for 2 Parallel Roadways on this Route:		114000	G	98%	0%	1%	0%	1%	0%	F	0.092	F	136000	G	
	To: 29-828 Wiehle Ave															

Virginia Department of Transportation  
 Traffic Engineering Division  
 2014  
 Annual Average Daily Traffic Volume Estimates By Section of Route  
 Fairfax Maintenance Area

Route	Jurisdiction	Length	AADT	QA	4Tire	Bus	-----Truck-----				QC	K Factor	QK	Dir Factor	AAWDT	QW
							2Axle	3+Axle	1Trail	2Trail						
West 267 Dulles Toll Rd	From: 29-828 Wiehle Ave Fairfax County	1.84	60000	G	98%	0%	1%	0%	1%	0%	F	0.106	F	71000	G	
	Combined Traffic Estimates for 2 Parallel Roadways on this Route:		118000	G	98%	0%	1%	0%	1%	0%	F	0.088	F	140000	G	
West 267 Dulles Toll Rd	From: 29-674 Hunter Mill Rd Fairfax County	3.47	68000	G	98%	0%	1%	0%	1%	0%	C	0.107	F	72000	G	
	Combined Traffic Estimates for 2 Parallel Roadways on this Route:		133000	G	98%	0%	1%	0%	1%	0%	F	0.091	F	141000	G	
West 267 Dulles Toll Rd	From: SR 7 Leesburg Pike Fairfax County	1.11	56000	G	98%	0%	1%	0%	1%	0%	F	0.100	F	67000	G	
	Combined Traffic Estimates for 2 Parallel Roadways on this Route:		113000	G	98%	0%	1%	0%	1%	0%	F	0.093	F	135000	G	
West 267 Dulles Toll Rd	From: 29-684 International Drive Fairfax County	1.16	60000	G	98%	0%	1%	0%	1%	0%	F	0.092	F	72000	G	
	Combined Traffic Estimates for 2 Parallel Roadways on this Route:		114000	G	98%	0%	1%	0%	1%	0%	F	0.085	F	136000	G	
West 267 Dulles Toll Rd Connector	From: I-495 Capital Beltway Fairfax County	0.21	34000	G	98%	0%	1%	0%	1%	0%	F	0.103	F	41000	G	
	Combined Traffic Estimates for 2 Parallel Roadways on this Route:		65000	G	98%	0%	1%	0%	1%	0%	F	0.093	F	77000	G	
West 267 Dulles Toll Rd Connector	From: SR 123 Chain Bridge Rd Fairfax County	2.40	30000	G	98%	0%	1%	0%	1%	0%	F	0.103	F	35000	G	
	Combined Traffic Estimates for 2 Parallel Roadways on this Route:		59000	G	98%	1%	1%	0%	0%	0%	F	0.082	F	71000	G	
West 267 Ramp	From: I-66 SR 267 West Fairfax County	0.22	6700	G								0.123	F	6700	G	
286 Fairfax County Pkwy	From: I-495 North US 1 Richmond Hwy Fairfax County	0.49	23000	G	97%	1%	1%	1%	0%	0%	F	0.106	N	0.514	26000	G
286 Fairfax County Pkwy	From: 29-617 Backlick Rd Fairfax County	1.43	26000	A	97%	1%	1%	1%	0%	0%	C	0.106	A	0.514	30000	A
286 Fairfax County Pkwy	From: 29-611 Telegraph Rd Fairfax County	0.88	37000	G	97%	1%	1%	1%	0%	0%	F	0.089	F	0.607	42000	G
286 Fairfax County Pkwy	From: I-95; 29-790 Alban Rd 29-7900 Franconia Springfield Pkwy Fairfax County	1.30	53000	G	99%	0%	0%	0%	0%	0%	F	0.091	F	0.755	59000	G
286 Fairfax County Pkwy	From: 29-640 Sydenstricker Rd Fairfax County	1.26	53000	G	97%	1%	1%	1%	1%	0%	F	0.090	F	0.712	57000	G
	<i>See Non-Inventoried Fairfax County Pkwy for the missing downstream section.</i>															
286 Fairfax County Pkwy	From: 29-636 Hooes Rd SR 123 Ox Rd Fairfax County	1.19	60000	G	97%	1%	1%	1%	1%	0%	F	0.087	F	0.511	65000	G
	<i>See Non-Inventoried Fairfax County Pkwy for the missing upstream section.</i>															
	From: 29-643 Burke Centre Pkwy															

Virginia Department of Transportation  
Traffic Engineering Division  
2014  
Annual Average Daily Traffic Volume Estimates By Section of Route  
Fairfax Maintenance Area

Route	Jurisdiction	Length	AADT	QA	4Tire	Bus	-----Truck-----				QC	K Factor	QK	Dir Factor	AAWDT	QW	
							2Axle	3+Axle	1Trail	2Trail							
286	Fairfax County Pkwy	From: 29-643 Burke Centre Pkwy To: [redacted]	1.84	66000	G	97%	1%	1%	1%	1%	0%	F	0.087	F	0.55	71000	G
286	Fairfax County Pkwy	From: 29-654 Popes Head Rd To: [redacted]	1.32	71000	G	97%	1%	1%	1%	1%	0%	F	0.084	F	0.501	76000	G
286	Fairfax County Pkwy	From: 29-620 Braddock Rd To: [redacted]	1.02	72000	G	97%	1%	1%	1%	1%	0%	F	0.087	F	0.582	77000	G
286	Fairfax County Pkwy	From: US 29 Lee Highway To: [redacted]	0.96	71000	G	97%	1%	1%	1%	1%	0%	F	0.081	F	0.579	75000	G
286	Fairfax County Pkwy	From: I-66 To: [redacted]	0.95	67000	G	99%	0%	0%	0%	0%	0%	F	0.082	F	0.596	71000	G
286	Fairfax County Pkwy	From: 29-7700 Fair Lakes Pkwy To: [redacted]	0.88	57000	G	99%	0%	0%	0%	0%	0%	F	0.088	F	0.593	61000	G
286	Fairfax County Pkwy	From: US 50 Lee Jackson Mem Hwy To: [redacted]	2.21	45000	G	99%	0%	0%	0%	0%	0%	F	0.087	F	0.563	48000	G
286	Fairfax County Pkwy	From: 29-7140 Tuckaway Dr; Springhaven Dr To: [redacted]	0.52	47000	G	99%	0%	0%	0%	0%	0%	F	0.085	F	0.575	50000	G
286	Fairfax County Pkwy	From: 29-6819 Franklin Farm Rd To: [redacted]	1.06	43000	A	99%	0%	0%	0%	0%	0%	C	0.097	A	0.583	49000	A
286	Fairfax County Pkwy	From: 29-608 West Ox Rd To: [redacted]	1.47	43000	G	99%	0%	0%	0%	0%	0%	C	0.084	F	0.562	46000	G
286	Fairfax County Pkwy	From: 29-665 Fox Mill Rd To: [redacted]	0.70	41000	G	99%	0%	0%	0%	0%	0%	F	0.081	F	0.573	44000	G
286	Fairfax County Pkwy	From: 29-5320 Sunrise Valley Dr To: [redacted]	0.31	50000	G	99%	0%	0%	0%	0%	0%	F	0.086	F	0.505	54000	G
286	Fairfax County Pkwy	From: SR 267 Dulles Toll Rd To: [redacted]	1.01	62000	G	99%	0%	0%	0%	0%	0%	F	0.087	F	0.523	66000	G
286	Fairfax County Pkwy	From: 29-606 Baron Cameron Ave To: [redacted]	3.16	24000	G	99%	0%	0%	0%	0%	0%	F	0.097	F	0.834	26000	G
North 286	Ramp	From: RT 7100 FFX CO PKWY TO RT 66 WEST To: I-66-W055X FROM RT 7100 NORTH FAIRFAX	0.29	15000	G								0.088	F		15000	G
North 286	Ramp	From: RT 7100 FFX CO PKWY TO RT 66 EAST To: I-66-E055X FROM RT 7100 NORTH FAIRFAX	0.19	4000	G								0.081	F		4000	G
South 286	Ramp	From: RT 7100 FFX CO PKWY TO RT 66 WEST To: I-66-W055X FROM RT 7100 SOUTH FAIRFAX	0.31	10000	G								0.094	F		10000	G

Virginia Department of Transportation  
Traffic Engineering Division  
2014  
Annual Average Daily Traffic Volume Estimates By Section of Route  
Fairfax Maintenance Area

Route	Jurisdiction	Length	AADT	QA	4Tire	Bus	-----Truck-----				QC	K Factor	QK	Dir Factor	AAWDT	QW
							2Axle	3+Axle	1Trail	2Trail						
South 286 Ramp	From: RT 7100 FFX CO PKWY TO RT 66 EAST Fairfax County To: I-66-E055X FROM RT 7100 SOUTH FAIRFAX	0.24	5700	G								0.075	F	5700	G	
289 Franconia Springfield Pkwy	From: 29-7100 Fairfax County Pkwy; 29-638 Rolling Rd Fairfax County To: I-95	1.72	45000	A	99%	0%	0%	0%	0%	C	0.11	A	0.704	51000	A	
289 Franconia Springfield Pkwy	From: I-95 Fairfax County To: 29-2677 Frontier Dr	0.50	44000	G	99%	0%	0%	0%	0%	F	0.098	F	0.673	47000	G	
289 Franconia Springfield Pkwy	From: 29-2677 Frontier Dr Fairfax County To: 29-613 Beulah St	0.86	48000	G	99%	0%	0%	0%	0%	F	0.087	F	0.526	51000	G	
309 Old Dominion Dr	From: SR 123 Dolley Madison Blvd Fairfax County To: Arlington County Line	2.81	19000	G	97%	1%	1%	0%	0%	F	0.094	F	0.56	20000	G	
338 Hillwood Ave	From: US 29 Washington St City of Falls Church To: 110-6609 Annandale Rd	0.10	11000	F	98%	1%	1%	1%	1%	F	0.104	F	0.537	12000	F	
338 Hillwood Ave	From: 110-6609 Annandale Rd City of Falls Church To: 110-6799 Cherry St	0.36	10000	F	98%	1%	1%	1%	1%	C	0.107	F	0.500	11000	F	
338 Hillwood Ave	From: 110-6799 Cherry St City of Falls Church To: 110-6792 South St	0.45	9000	F	98%	1%	1%	1%	1%	F	0.106	F	0.503	9600	F	
338 Hillwood Ave	From: 110-6792 South St City of Falls Church To: ECL Falls Church	0.11	10000	F	98%	1%	1%	1%	1%	F	0.1	F	0.668	11000	F	
338 Hillwood Ave	From: ECL Falls Church Fairfax County To: SR 7 Leesburg Pike	0.06	10000	G	98%	1%	1%	1%	1%	F	0.102	F	0.658	11000	G	
395 Ramp	From: I-395-S001B TO RT 495 Fairfax County To: I-495-N FROM 395 N & S	0.38	NA									NA		NA		
North 395	From: I-95; 29-644 Franconia Springfield Rd Fairfax County To: I-495 Capital Beltway	0.67	75000	N	97%	1%	1%	1%	1%	N	NA			77000	N	
	Combined Traffic Estimates for 3 Parallel Roadways on this Route:		182000	N	98%	1%	1%	1%	1%	N	NA			197000	N	
North 395	From: I-495 Capital Beltway Fairfax County To: 29-648 Edsall Rd	1.11	75000	G	97%	1%	1%	1%	1%	F	NA			77000	G	
	Combined Traffic Estimates for 3 Parallel Roadways on this Route:		182000	G	98%	1%	1%	1%	1%	F	NA			197000	G	
North 395	From: 29-648 Edsall Rd Fairfax County To: Turkeycock Reversible Lane Ramps	0.91	75000	G	97%	1%	1%	1%	1%	F	NA			78000	G	
	Combined Traffic Estimates for 3 Parallel Roadways on this Route:		174000	G	98%	1%	1%	1%	1%	F	NA			189000	G	

Virginia Department of Transportation  
Traffic Engineering Division  
2014  
Annual Average Daily Traffic Volume Estimates By Section of Route  
Fairfax Maintenance Area

Route	Jurisdiction	Length	AADT	QA	4Tire	Bus	-----Truck-----				QC	K Factor	QK	Dir Factor	AAWDT	QW
							2Axle	3+Axle	1Trail	2Trail						
North 395	From: Turkeycock Reversible Lane Ramps															
	Fairfax County	0.51	72000	B	97%	1%	1%	1%	1%	0%	C	0.079	A	73000	B	
	Combined Traffic Estimates for 3 Parallel Roadways on this Route:			175000	G	97%	1%	1%	1%	0%	C	0.083	A	0.601	187000	G
North 395	From: WCL Alexandria															
	Fairfax County Line															
	City of Alexandria (Maint: 29)	0.21	72000	B	97%	1%	1%	1%	1%	0%	C	0.079	A	73000	B	
	Combined Traffic Estimates for 3 Parallel Roadways on this Route:			175000	G	97%	1%	1%	1%	0%	C	NA		187000	G	
North 395	From: SR 236 Duke St															
	City of Alexandria (Maint: 29)	1.64	76000	G	97%	1%	1%	1%	1%	0%	F	NA		78000	G	
	Combined Traffic Estimates for 3 Parallel Roadways on this Route:			181000	G	97%	1%	1%	1%	0%	F	NA		196000	G	
North 395	From: Seminary Rd															
	City of Alexandria (Maint: 29)	1.11	76000	G	97%	1%	1%	1%	1%	0%	F	NA		78000	G	
	Combined Traffic Estimates for 3 Parallel Roadways on this Route:			184000	G	98%	1%	1%	1%	0%	F	NA		199000	G	
North 395 Ramp	From: I-395-N TO 495 NORTH															
	Fairfax County	0.10	NA									NA		NA		
North 395 Ramp	From: 29-789-N003A FROM RT 78900- COMMERCE ROAD															
	Fairfax County	0.09	NA									NA		NA		
North 395 Ramp	From: 29-644-W006C FROM RT 644 WEST															
	Fairfax County	0.60	NA									NA		NA		
North 395 Ramp	From: I-395-S001B TO RT 495															
	Fairfax County	0.16	NA									NA		NA		
North 395 Ramp	From: I-395-N TO RT 648 EAST00- EDSALL ROAD															
	Fairfax County	0.12	NA									NA		NA		
North 395 Ramp	From: I-395-N TO RT 648 WEST00- EDSALL ROAD															
	Fairfax County	0.24	NA									NA		NA		
North 395 Ramp	From: I-395-N TO REVERSIBLE LANE															
	Fairfax County	0.05	NA									NA		NA		
North 395 Ramp	From: IS-00395-N002A(B)/SPLIT OF RAMP FROM IS-395N															
	Fairfax County	0.05	NA									NA		NA		
North 395 Ramp	From: I-395-N TO RT 236 EAST00- DUKE ST															
	City of Alexandria (Maint: 29)	0.20	NA									NA		NA		
North 395 Ramp	From: I-395-N TO RT 236 WEST00- DUKE ST															
	City of Alexandria (Maint: 29)	0.13	NA									NA		NA		



Virginia Department of Transportation  
Traffic Engineering Division  
2014  
Annual Average Daily Traffic Volume Estimates By Section of Route  
Fairfax Maintenance Area

Route	Jurisdiction	Length	AADT	QA	4Tire	Bus	-----Truck-----				QC	K Factor	QK	Dir Factor	AAWDT	QW
							2Axle	3+Axle	1Trail	2Trail						
North 395 Ramp	From: I-395-N TO RT 42000- SEMINARY ROAD City of Alexandria (Maint: 29)	0.18	NA											NA	NA	
North 395 Ramp	To: SR 420-E000X RT 395 N & RT 420 EAST COLL From: City of Alexandria (Maint: 29)	0.06	NA											NA	NA	
North 395 Ramp	To: SR 420-W000X RT 395 N & RT 420 WEST COLL From: City of Alexandria (Maint: 29)	0.16	NA											NA	NA	
Rev 395	To: I-395-N FROM RT 42000- SEMINARY ROAD From: Fairfax County	0.46	24000	G	96%	1%	1%	1%	2%	0%	F	NA		32000	G	
Combined Traffic Estimates for 3 Parallel Roadways on this Route:			244000	N	93%	1%	1%	0%	6%	0%	N	NA		247000	N	
Rev 395	To: 29-644 Franconia Springfield Rd From: Fairfax County	2.64	30000	G	98%	1%	0%	0%	0%	0%	F	NA		39000	G	
Combined Traffic Estimates for 3 Parallel Roadways on this Route:			182000	G	98%	1%	1%	1%	1%	0%	F	NA		197000	G	
Rev 395	To: Ramp to 395 at Turkeycock From: Fairfax County	0.16	24000	F	98%	1%	0%	0%	0%	0%	C	0.133	A	32000	F	
Combined Traffic Estimates for 3 Parallel Roadways on this Route:			175000	G	97%	1%	1%	1%	1%	0%	C	0.083	A	0.601	187000	G
Rev 395	To: WCL Alexandria From: City of Alexandria (Maint: 29)	2.19	24000	F	98%	1%	0%	0%	0%	0%	C	0.133	A	32000	F	
Combined Traffic Estimates for 3 Parallel Roadways on this Route:			175000	G	97%	1%	1%	1%	1%	0%	C	NA		187000	G	
Rev 395	To: Seminary Rd From: City of Alexandria (Maint: 29)	0.71	30000	G	98%	1%	0%	0%	0%	0%	F	NA		38000	G	
Combined Traffic Estimates for 3 Parallel Roadways on this Route:			184000	G	98%	1%	1%	1%	1%	0%	F	NA		199000	G	
Rev 395 Ramp	To: SR 7; Arlington County Line From: Fairfax County	0.45	NA											NA	NA	
South 395	To: I-395-R TO RT 395 SOUTH From: Fairfax County	0.72	77000	N	97%	1%	1%	1%	1%	0%	N	NA		80000	N	
Combined Traffic Estimates for 3 Parallel Roadways on this Route:			182000	N	98%	1%	1%	1%	1%	0%	N	NA		197000	N	
South 395	To: I-495 Capital Beltway From: Fairfax County	1.01	77000	G	97%	1%	1%	1%	1%	0%	F	NA		80000	G	
Combined Traffic Estimates for 3 Parallel Roadways on this Route:			182000	G	98%	1%	1%	1%	1%	0%	F	NA		197000	G	
South 395	To: 29-648 Edsall Rd From: Fairfax County	0.69	69000	G	97%	1%	1%	1%	1%	0%	F	NA		72000	G	
Combined Traffic Estimates for 3 Parallel Roadways on this Route:			174000	G	98%	1%	1%	1%	1%	0%	F	NA		189000	G	
To: Turkeycock Reversible Lane Ramps																

Virginia Department of Transportation  
Traffic Engineering Division  
2014  
Annual Average Daily Traffic Volume Estimates By Section of Route  
Fairfax Maintenance Area

Route	Jurisdiction	Length	AADT	QA	4Tire	Bus	-----Truck-----				QC	K Factor	QK	Dir Factor	AAWDT	QW
							2Axle	3+Axle	1Trail	2Trail						
South 395	From: Turkeycock Reversible Lane Ramps															
	Fairfax County	0.42	79000	G	97%	1%	1%	1%	1%	0%	C	0.08	B	82000	G	
	Combined Traffic Estimates for 3 Parallel Roadways on this Route:			175000	G	97%	1%	1%	1%	0%	C	0.083	A	0.612	187000	G
South 395	From: WCL Alexandria Fairfax County Line															
	City of Alexandria (Maint: 29)	0.71	79000	G	97%	1%	1%	1%	1%	0%	C	0.08	B	82000	G	
	Combined Traffic Estimates for 3 Parallel Roadways on this Route:			175000	G	97%	1%	1%	1%	0%	C	NA		187000	G	
South 395	From: SR 236 Duke St															
	City of Alexandria (Maint: 29)	1.44	82000	G	97%	1%	1%	1%	1%	0%	F	NA		86000	G	
	Combined Traffic Estimates for 3 Parallel Roadways on this Route:			181000	G	97%	1%	1%	1%	0%	F	NA		196000	G	
South 395	From: Seminary Rd															
	City of Alexandria (Maint: 29)	0.75	79000	G	97%	1%	1%	1%	1%	0%	F	NA		82000	G	
	Combined Traffic Estimates for 3 Parallel Roadways on this Route:			184000	G	98%	1%	1%	1%	0%	F	NA		199000	G	
South 395 Ramp	From: SR 7 King St, Arlington County Line															
	Fairfax County	0.15	NA									NA		NA		
South 395 Ramp	From: I-495-N058A FROM RT 495 NORTH95 SOUTH															
	Fairfax County	0.21	NA									NA		NA		
South 395 Ramp	From: I-495-S058C FROM RT 495 SOUTH															
	Fairfax County	0.05	NA									NA		NA		
South 395 Ramp	From: I-495-S058D FROM 495 SOUTH TO 644 EAST															
	Fairfax County	0.54	NA									NA		NA		
South 395 Ramp	From: I-395-S001D TO RT 644 WEST00- OLD KEEN M															
	Fairfax County	0.17	NA									NA		NA		
South 395 Ramp	From: RAMP STUB BEGIN LOOP SECTION															
	Fairfax County	0.10	NA									NA		NA		
South 395 Ramp	From: 29-644 FROM RTS 95; 395; 495 SOUTH															
	Fairfax County	0.19	NA									NA		NA		
South 395 Ramp	From: I-395-S TO RT 95 & 495 NORTH															
	Fairfax County	0.48	NA									NA		NA		
South 395 Ramp	From: I-395-S001C TO RT 95 NORTH															
	Fairfax County	0.74	NA									NA		NA		
South 395 Ramp	From: I-395-N001B I-395- 1B TO RT 495															
	Fairfax County	0.16	NA									NA		NA		
South 395 Ramp	From: I-395-S001B TO RT 95 NORTH															
	Fairfax County	0.16	NA									NA		NA		
South 395 Ramp	From: 29-644-W006B TO RT 95 NORTH															
	Fairfax County	0.16	NA									NA		NA		
	To: I-495-S FROM RT 395 SOUTH & 644 WEST															

Virginia Department of Transportation  
Traffic Engineering Division  
2014  
Annual Average Daily Traffic Volume Estimates By Section of Route  
Fairfax Maintenance Area

Route	Jurisdiction	Length	AADT	QA	4Tire	Bus	-----Truck-----				QC	K Factor	QK	Dir Factor	AAWDT	QW
							2Axle	3+Axle	1Trail	2Trail						
South 395 Ramp	Fairfax County	From: I-395-S001A TO RT 644 WEST00- OLD KEEN M To: 29-617; 29-644	0.16	NA												NA
South 395 Ramp	Fairfax County	From: I-395-S TO RT 648 EAST00- EDSALL ROAD To: 29-648 FROM RT 395 SOUTH	0.12	NA												NA
South 395 Ramp	Fairfax County	From: I-395-S TO RT 648 WEST00- EDSALL ROAD To: 29-648 FROM RT 395 SOUTH	0.26	NA												NA
South 395 Ramp	Fairfax County	From: I-395-S TO REVERSIBLE LANES To: I-395-R FROM RT 395 SOUTH	0.05	NA												NA
South 395 Ramp	City of Alexandria (Maint: 29)	From: I-395-S TO RT 236 EAST00- DUKE ST To: I-395-S TO RT 236 EAST00- DUKE ST	0.11	NA												NA
South 395 Ramp	City of Alexandria (Maint: 29)	From: I-395-S TO RT 236 WEST00- DUKE ST To: I-395-S TO RT 236 WEST00- DUKE ST	0.44	NA												NA
South 395 Ramp	City of Alexandria (Maint: 29)	From: I-395-S TO RT 42000- SEMINARY ROAD To: I-395-S TO RT 42000- SEMINARY ROAD	0.42	NA												NA
420 Ramp	City of Alexandria (Maint: 29)	From: SR 420 To: I-395 R	0.17	2200	G						0.131	F		2200	G	
East 420 Ramp	City of Alexandria (Maint: 29)	From: SR 420; 100-6706 SR 420-W000X CO To: I-395-S004X RT 395 S & RT 420 EAST COLL	0.12	NA												NA
East 420 Ramp	City of Alexandria (Maint: 29)	From: I-395-S004X RT 395 N & RT 420 EAST COLL To: I-395-N004X RT 395 N & RT 420 EAST COLL	0.06	NA												NA
East 420 Ramp	City of Alexandria (Maint: 29)	From: SR 420 SR 420-W000X COLLECTOR ROADS To: SR 420 SR 420-W000X COLLECTOR ROADS	0.10	NA												NA
West 420 Ramp	City of Alexandria (Maint: 29)	From: SR 420 SR 420-E000X COLLECTOR ROADS To: I-395-N004X RT 395 N & RT 420 WEST COLL	0.08	NA												NA
West 420 Ramp	City of Alexandria (Maint: 29)	From: SR 420- A TO & FROM REVERSIBLE LANE To: SR 420- A TO & FROM REVERSIBLE LANE	0.03	NA												NA
West 420 Ramp	City of Alexandria (Maint: 29)	From: I-395-S004X RT 395 S & RT 420 WEST COLL To: I-395-S004X RT 395 S & RT 420 WEST COLL	0.03	NA												NA

Virginia Department of Transportation  
Traffic Engineering Division  
2014  
Annual Average Daily Traffic Volume Estimates By Section of Route  
Fairfax Maintenance Area

Route	Jurisdiction	Length	AADT	QA	4Tire	Bus	-----Truck-----				QC	K Factor	QK	Dir Factor	AAWDT	QW
							2Axle	3+Axle	1Trail	2Trail						
West 420 Ramp	From: I-395-S004X RT 395 S & RT 420 WEST COLL City of Alexandria (Maint: 29) To: SR 420; 100-6706 SR 420-E000X CO	0.11	NA											NA	NA	
495 Ramp	From: I-495-N051C I-495-S051C TO FAIRVI Fairfax County To: I-495- 51D TO FAIRVIEW PARK DRIVE SOUT	0.08	NA											NA	NA	
495 Ramp	From: I-495- 51D TO FAIRVIEW PARK DRIVE SOUT Fairfax County To: 29-6928-N000B FAIRVIEW PARK DRIVE FROM	0.04	NA											NA	NA	
495 Ramp	From: I-495- 51C TO FAIRVIEW PARK DRIVE SOUT Fairfax County To: FAIRVIEW PARK DRIVE TO TO 50 EAST FROM	0.06	NA											NA	NA	
495 Ramp	From: I-495-N058B Gap Termi Fairfax County To: I-395-N Gap FROM RT 495 & RT	0.14	NA											NA	NA	
ExpN 495 I-495 Express Lanes Northbound	From: South End Express Lanes To: 29-620 Braddock Rd		9500	A	97%	1%	1%	0%	0%	0%	C	0.264	A	12000	A	
Combined Traffic Estimates for 4 Parallel Roadways on this Route:			218000	A	96%	1%	1%	1%	2%	0%	C	0.082	A	0.558	237000	A
ExpS 495 I-495 Express Lanes Southbound	From: South End Express Lanes To: 29-620 Braddock Rd		8100	A	98%	1%	1%	0%	0%	0%	C	0.243	A	10000	A	
Combined Traffic Estimates for 4 Parallel Roadways on this Route:			218000	A	96%	1%	1%	1%	2%	0%	C	0.082	A	0.558	237000	A
North 495 Capital Beltway	From: I-95, I-395 Fairfax County To: 29-620 Braddock Rd	3.34	98000	A	96%	1%	1%	1%	2%	0%	C	0.077	A	104000	A	
Combined Traffic Estimates for 4 Parallel Roadways on this Route:			218000	A	96%	1%	1%	1%	2%	0%	C	0.082	A	0.558	237000	A
North 495 Capital Beltway	From: SR 236 Little River Tpke Fairfax County To: 29-650 Gallows Rd	1.83	85000	G	96%	1%	1%	1%	2%	0%	F	NA		91000	G	
Combined Traffic Estimates for 2 Parallel Roadways on this Route:			173000	G	96%	1%	1%	1%	2%	0%	F	NA		186000	G	
North 495 Capital Beltway	From: SR 236 Little River Tpke Fairfax County To: 29-650 Gallows Rd	1.35	74000	G	96%	1%	1%	1%	2%	0%	F	NA		79000	G	
Combined Traffic Estimates for 2 Parallel Roadways on this Route:			165000	G	96%	1%	1%	1%	2%	0%	F	NA		177000	G	
North 495 Capital Beltway	From: 29-650 Gallows Rd Fairfax County To: US 50 Arlington Blvd	1.34	70000	G	96%	1%	1%	1%	2%	0%	F	NA		75000	G	
Combined Traffic Estimates for 2 Parallel Roadways on this Route:			167000	G	96%	1%	1%	1%	2%	0%	F	NA		178000	G	
North 495 Capital Beltway	From: US 50 Arlington Blvd Fairfax County To: I-66	0.76	102000	G	96%	1%	1%	1%	2%	0%	F	NA		109000	G	
Combined Traffic Estimates for 2 Parallel Roadways on this Route:			191000	G	96%	1%	1%	1%	2%	0%	F	NA		205000	G	

Virginia Department of Transportation  
Traffic Engineering Division  
2014  
Annual Average Daily Traffic Volume Estimates By Section of Route  
Fairfax Maintenance Area

Route	Jurisdiction	Length	AADT	QA	4Tire	Bus	-----Truck-----				QC	K Factor	QK	Dir Factor	AAWDT	QW
							2Axle	3+Axle	1Trail	2Trail						
North 495 Capital Beltway	From: I-66															
	Fairfax County	2.33	83000	G	96%	1%	1%	1%	2%	0%	F	NA		88000	G	
Combined Traffic Estimates for 2 Parallel Roadways on this Route:			172000	G	96%	1%	1%	1%	2%	0%	F	NA		185000	G	
North 495 Capital Beltway	From: SR 7 Leesburg Pike															
	Fairfax County	0.42	83000	G	96%	1%	1%	1%	2%	0%	F	NA		89000	G	
Combined Traffic Estimates for 2 Parallel Roadways on this Route:			167000	G	96%	1%	1%	1%	2%	0%	F	NA		179000	G	
North 495 Capital Beltway	From: SR 123 Chain Bridge Rd															
	Fairfax County	0.92	74000	G	96%	1%	1%	1%	2%	0%	F	NA		79000	G	
Combined Traffic Estimates for 2 Parallel Roadways on this Route:			158000	G	96%	1%	1%	1%	2%	0%	F	NA		169000	G	
North 495 Capital Beltway	From: Dulles Access Rd; SR 267 Dulles Toll Rd															
	Fairfax County	1.60	93000	A	96%	1%	1%	1%	2%	0%	F	0.092	A	95000	A	
Combined Traffic Estimates for 2 Parallel Roadways on this Route:			189000	A	96%	1%	1%	1%	2%	0%	F	0.083	B	0.519	196000	A
North 495 Capital Beltway	From: SR 193 Georgetown Pike															
	Fairfax County	0.98	93000	A	96%	1%	1%	1%	2%	0%	F	0.097	A	96000	A	
Combined Traffic Estimates for 2 Parallel Roadways on this Route:			193000	A	96%	1%	1%	1%	2%	0%	F	0.084	A	0.551	200000	A
North 495 Capital Beltway	From: George Washington Memorial Parkway															
	Fairfax County	0.49	113000	A	96%	1%	1%	1%	2%	0%	F	0.085	A	116000	A	
Combined Traffic Estimates for 2 Parallel Roadways on this Route:			231000	A	96%	1%	1%	1%	2%	0%	F	0.081	A	0.500	241000	A
North 495 Ramp	From: Maryland State Line, Potomac River															
	Fairfax County	0.21	20000	A								0.109	A	20000	A	
North 495 I-495 Exit 44A	From: I-495 North															
	Fairfax County	0.20	4700	F								0.597	A	4400	F	
North 495 Ramp	From: I-495-N TO RT 267 WEST00- DULLES ACCESS															
	Fairfax County	0.23	NA									NA		NA		
North 495 Ramp	From: I-495-N TO RT 123 NORTH00- DOLLEY MADISO															
	Fairfax County	0.34	NA									NA		NA		
North 495 Ramp	From: I-495-N TO RT 123 SOUTH00- DOLLEY MADISO															
	Fairfax County	0.11	NA									NA		NA		
North 495 Ramp From I-495 N to SR 7 E	From: I-495 Capital Beltway Inner Loop NB															
	Fairfax County	0.11	NA									NA		NA		

Virginia Department of Transportation  
 Traffic Engineering Division  
 2014  
 Annual Average Daily Traffic Volume Estimates By Section of Route  
 Fairfax Maintenance Area

Route	Jurisdiction	Length	AADT	QA	4Tire	Bus	-----Truck-----				QC	K Factor	QK	Dir Factor	AAWDT	QW
							2Axle	3+Axle	1Trail	2Trail						
North 495 Ramp From I-495 N to SR 7 W	From: I-495 Capital Beltway Inner Loop NB Fairfax County To: SR 7 Leesburg Pike WB	0.16	NA													NA
North 495 I-495 N Exit 48	From: I-495 N Fairfax County To: I-495 N Exit 48 A to SR 7 E	0.12	NA													NA
North 495 I-495 N Exit 48	From: Ramp From SR 7 E Fairfax County To: I-495 N Exit 48 B to SR 7 W	0.06	NA													NA
North 495 I-495 N Exit 48	From: Ramp From SR 7 E Fairfax County To: I-495 N Exit 48 B to SR 7 W	0.17	NA													NA
North 495 I-495 N Exit 48	From: I-495 N Exit 48 B to SR 7 W Fairfax County To: Ramp From SR 7 W	0.08	NA													NA
North 495 I-495 N Exit 48	From: Ramp From SR 7 W Fairfax County To: I-495 N	0.17	NA													NA
North 495 Ramp	From: I-495-N TO RT 66 WEST Fairfax County To: I-495-N TO RT 66 WEST	0.48	NA													NA
North 495 Ramp	From: I-495-N TO RT 66 EAST Fairfax County To: I-66-E FROM RT 495 NORTH	0.24	NA													NA
North 495 Ramp	From: I-495-N TO RT 66 WEST Fairfax County To: I-66-W FROM RT 495 NORTH	0.24	NA													NA
North 495 Ramp	From: I-495 To US 50 EB Fairfax County To: I-495-N051C TO FAIRVIEW PARK DRIVE	0.16	NA													NA
North 495 Ramp	From: I-495-N051C TO FAIRVIEW PARK DRIVE Fairfax County To: FROM FAIRVIEW PARK DRIVE	0.40	NA													NA
North 495 Ramp	From: FROM FAIRVIEW PARK DRIVE Fairfax County To: US 50 FROM RT 495 NORTH	0.07	NA													NA
North 495 Ramp	From: I-495-N051X TO RT 50 WEST00- ARLINGTON B Fairfax County To: US 50 US 50-E076C TO & FROM RT 49	0.19	NA													NA
North 495 Ramp	From: I-495-N051A TO FAIRVIEW PARK DRIVE Fairfax County To: I-495-S051C I-495- 51C TO FAIRVI	0.11	NA													NA

Virginia Department of Transportation  
 Traffic Engineering Division  
 2014  
 Annual Average Daily Traffic Volume Estimates By Section of Route  
 Fairfax Maintenance Area

Route	Jurisdiction	Length	AADT	QA	4Tire	Bus	-----Truck-----				QC	K Factor	QK	Dir Factor	AAWDT	QW
							2Axle	3+Axle	1Trail	2Trail						
North 495 Ramp	From: Fairfax County To: I-495-N BEGIN COLL RD TO RT 50-ARLINGTO	0.01	NA											NA	NA	
North 495 Ramp	From: Fairfax County To: 29-650- 2A FROM RT 65000- GALLOWS ROAD	0.50	NA											NA	NA	
North 495 Ramp	From: Fairfax County To: I-495-N051A TO RT 50 EAST00- ARLINGTON B	0.13	NA											NA	NA	
North 495 Ramp	From: Fairfax County To: US 50-E076C FROM RT 50 EAST00- ARLINGTON	0.14	NA											NA	NA	
North 495 Ramp	From: Fairfax County To: I-495-N051B TO RT 50 WEST00- ARLINGTON B	0.04	NA											NA	NA	
North 495 Ramp	From: Fairfax County To: I-495-N END COLL RD FROM RT 5000- ARLING															
North 495 Ramp	From: Fairfax County To: I-495-N TO RT 65000- GALLOWS ROAD	0.19	NA											NA	NA	
North 495 Ramp	From: Fairfax County To: 29-650; 29-650- 2A FROM & TO RT 49															
North 495 Ramp	From: Fairfax County To: I-495-N053X TO RT 236 EAST00- DUKE STREE	0.21	NA											NA	NA	
North 495 Ramp	From: Fairfax County To: SR 236 FROM RT 495 NORTH															
North 495 Ramp	From: Fairfax County To: I-495-N053X TO RT 236 WEST00- DUKE STREE	0.19	NA											NA	NA	
North 495 Ramp	From: Fairfax County To: SR 236 FROM RT 495 NORTH															
North 495 Ramp	From: Fairfax County To: I-495-N BEGIN COLL ROAD TO RT 236	0.05	NA											NA	NA	
North 495 Ramp	From: Fairfax County To: I-495-N053A TO RT 236 EAST00- DUKE STREE	0.10	NA											NA	NA	
North 495 Ramp	From: Fairfax County To: SR 236-E006B FROM RT 236 EAST00- DUKE STR	0.10	NA											NA	NA	
North 495 Ramp	From: Fairfax County To: I-495-N053B TO RT 236 WEST00- DUKE STREE	0.07	NA											NA	NA	
North 495 Ramp	From: Fairfax County To: SR 236-W006B FROM RT 236 WEST00- DUKE STR	0.07	NA											NA	NA	
North 495 Ramp	From: Fairfax County To: I-495-N END COLL ROAD FROM RT 236															
North 495 Ramp	From: Fairfax County To: I-495-N055X TO RT 620 EAST00- BRADDOCK R	0.19	NA											NA	NA	
North 495 Ramp	From: Fairfax County To: 29-620 FROM RT 495 NORTH															
North 495 Ramp	From: Fairfax County To: I-495-N055X TO RT 620 WEST00- BRADDOCK R	0.23	NA											NA	NA	
North 495 Ramp	From: Fairfax County To: 29-620 FROM RT 495 NORTH															

Virginia Department of Transportation  
Traffic Engineering Division  
2014  
Annual Average Daily Traffic Volume Estimates By Section of Route  
Fairfax Maintenance Area

Route	Jurisdiction	Length	AADT	QA	4Tire	Bus	-----Truck-----				QC	K Factor	QK	Dir Factor	AAWDT	QW
							2Axle	3+Axle	1Trail	2Trail						
North 495 Ramp	From: I-495-N BEGIN COLL ROAD TO RT 620 Fairfax County	0.19	NA									NA		NA		
North 495 Ramp	To: I-495-N055A TO RT 620 EAST00- BRADDOCK R From: Fairfax County	0.08	NA									NA		NA		
North 495 Ramp	To: 29-620-E017B FROM RT 620 EAST00- BRADDOCK From: Fairfax County	0.14	NA									NA		NA		
North 495 Ramp	To: I-495-N055B TO RT 620 WEST00- BRADDOCK R From: Fairfax County	0.08	NA									NA		NA		
North 495 Ramp	To: 29-620-W017B FROM RT 620 WEST From: Fairfax County	0.11	NA									NA		NA		
	To: I-495-N FROM COLL ROAD RT 620															
North 495 Ramp	From: I-495-N TO RT 644 Fairfax County	0.08	NA									NA		NA		
	To: I-395-S001A FROM RT 495 NORTH95 SOUTH															
North 495 Ramp	From: I-495-N Gap TO RT 395 NORTH Fairfax County	0.24	NA									NA		NA		
	To: I-495-S058B I-495- 58B Gap Termi															
South 495 Capital Beltway	From: I-95, I-395 Fairfax County	4.19	102000	A	95%	1%	1%	1%	2%	0%	C	0.081	A	110000	A	
	Combined Traffic Estimates for 4 Parallel Roadways on this Route:		218000	A	96%	1%	1%	1%	2%	0%	C	NA		237000	A	
South 495 Capital Beltway	To: 29-620 Braddock Rd From: Fairfax County	1.49	88000	G	95%	1%	1%	1%	2%	0%	F	NA		95000	G	
	Combined Traffic Estimates for 2 Parallel Roadways on this Route:		173000	G	96%	1%	1%	1%	2%	0%	F	NA		186000	G	
South 495 Capital Beltway	To: SR 236 Little River Tpke From: Fairfax County	1.30	91000	G	95%	1%	1%	1%	2%	0%	F	NA		98000	G	
	Combined Traffic Estimates for 2 Parallel Roadways on this Route:		165000	G	96%	1%	1%	1%	2%	0%	F	NA		177000	G	
South 495 Capital Beltway	To: 29-650 Gallows Rd From: Fairfax County	0.90	96000	G	95%	1%	1%	1%	2%	0%	F	NA		103000	G	
	Combined Traffic Estimates for 2 Parallel Roadways on this Route:		167000	G	96%	1%	1%	1%	2%	0%	F	NA		178000	G	
South 495 Capital Beltway	To: US 50 Arlington Blvd From: Fairfax County	1.24	89000	G	95%	1%	1%	1%	2%	0%	F	NA		96000	G	
	Combined Traffic Estimates for 2 Parallel Roadways on this Route:		191000	G	96%	1%	1%	1%	2%	0%	F	NA		205000	G	
South 495 Capital Beltway	To: I-66 From: Fairfax County	1.95	90000	G	95%	1%	1%	1%	2%	0%	F	NA		96000	G	
	Combined Traffic Estimates for 2 Parallel Roadways on this Route:		172000	G	96%	1%	1%	1%	2%	0%	F	NA		185000	G	
	To: SR 7 Leesburg Pike															



Virginia Department of Transportation  
Traffic Engineering Division  
2014  
Annual Average Daily Traffic Volume Estimates By Section of Route  
Fairfax Maintenance Area

Route	Jurisdiction	Length	AADT	QA	4Tire	Bus	-----Truck-----				QC	K Factor	QK	Dir Factor	AAWDT	QW
							2Axle	3+Axle	1Trail	2Trail						
South 495 Capital Beltway	From: SR 7 Leesburg Pike															
	Fairfax County	0.65	85000	G	95%	1%	1%	1%	2%	0%	F	NA		91000	G	
Combined Traffic Estimates for 2 Parallel Roadways on this Route:			167000	G	96%	1%	1%	1%	2%	0%	F	NA		179000	G	
South 495 Capital Beltway	From: SR 123 Chain Bridge Rd															
	Fairfax County	0.71	84000	G	95%	1%	1%	1%	2%	0%	F	NA		89000	G	
Combined Traffic Estimates for 2 Parallel Roadways on this Route:			158000	G	96%	1%	1%	1%	2%	0%	F	NA		169000	G	
South 495 Capital Beltway	From: Dulles Access Rd; SR 267 Dulles Toll Rd															
	Fairfax County	1.95	96000	A	95%	1%	1%	1%	2%	0%	F	0.085	A	101000	A	
Combined Traffic Estimates for 2 Parallel Roadways on this Route:			189000	A	96%	1%	1%	1%	2%	0%	F	NA		196000	A	
South 495 Capital Beltway	From: SR 193 Georgetown Pike															
	Fairfax County	0.61	100000	A	95%	1%	1%	1%	2%	0%	F	0.081	A	104000	A	
Combined Traffic Estimates for 2 Parallel Roadways on this Route:			193000	A	96%	1%	1%	1%	2%	0%	F	0.084	A	0.551	200000	A
South 495 Capital Beltway	From: George Washington Memorial Parkway															
	Fairfax County	0.48	118000	A	95%	1%	1%	1%	2%	0%	F	0.079	A	124000	A	
Combined Traffic Estimates for 2 Parallel Roadways on this Route:			231000	A	96%	1%	1%	1%	2%	0%	F	0.081	A	0.500	241000	A
South 495 Ramp	From: I-495-S043X TO GEORGE WASHINGTON MEMORI															
	Fairfax County	0.42	NA									NA		NA		
South 495 Ramp	From: I-495-S043A GEORGE WASHINGTON MEM PKWY															
	Fairfax County	0.22	NA									NA		NA		
South 495 Ramp	From: I-495-S BEGIN COLL RD00- GW MEM PKWY & I															
	Fairfax County	0.22	NA									NA		NA		
South 495 Ramp	From: I-495-S043A TO GEORGE WASHINGTON MEMORI															
	Fairfax County	0.13	9800	A								0.134	A	11000	A	
South 495 Ramp	From: 29-99018-N000B FROM GEORGE WASHINGTON MEMO															
	Fairfax County	0.42	NA									NA		NA		
South 495 Ramp	From: I-495-S044A TO RT 19300- GEORGETOWN PKWY															
	Fairfax County	0.01	NA									NA		NA		
South 495 Ramp	From: I-495-S END COLL RD00- G WASHINGTON MEM															
	Fairfax County	0.19	11000	A								0.129	A	12000	A	
South 495 Ramp	From: I-495 South															
	Fairfax County	0.24	NA									NA		NA		
South 495 Ramp	From: SR 193 Georgetown Pike															
	Fairfax County	0.19	NA									NA		NA		
South 495 Ramp	From: I-495-S YO RT 267 EAST00- DULLES ACCESS															
	Fairfax County	0.24	NA									NA		NA		
South 495 Ramp	From: SR 267-E FROM RT 495 SOUTH00- CAPITAL BLT															
	Fairfax County	0.19	NA									NA		NA		
South 495 Ramp	From: I-495 South															
	Fairfax County	0.19	NA									NA		NA		
South 495 Ramp	From: SR 267 West															
	Fairfax County	0.19	NA									NA		NA		

Virginia Department of Transportation  
Traffic Engineering Division  
2014  
Annual Average Daily Traffic Volume Estimates By Section of Route  
Fairfax Maintenance Area

Route	Jurisdiction	Length	AADT	QA	4Tire	Bus	-----Truck-----				QC	K Factor	QK	Dir Factor	AAWDT	QW
							2Axle	3+Axle	1Trail	2Trail						
South 495 Ramp	From: I-495-S TO RT 123 NORTH00- DOLLEY MADISO Fairfax County To: SR 123 FROM RT 495 SOUTH	0.17	NA											NA	NA	
South 495 Ramp	From: I-495-S TO RT 123 SOUTH00- DOLLEY MADISO Fairfax County To: SR 123 FROM RT 495 SOUTH	0.34	NA											NA	NA	
South 495 Ramp	From: I-495-S048X TO RT 7 EAST00- LEESBURG PIK Fairfax County To: SR 7 Fr Rt 495 South	0.20	NA											NA	NA	
South 495 Ramp	From: I-495-S048X TO RT 7 WEST00- LEESBURG PIK Fairfax County To: SR 7 Fr Rt 495 South	0.18	NA											NA	NA	
South 495 Ramp	From: I-495-S BEGIN COLL RD00- RT 07-LEESBURG P Fairfax County To: I-495-S048B TO RT 7 WEST00- LEESBURG PIK	0.06	NA											NA	NA	
South 495 Ramp	From: SR 07-W060A FROM RT 7 WEST00- LEESBURG P Fairfax County To: I-495-S048A TO RT 7 EAST00- LEESBURG PIK	0.15	NA											NA	NA	
South 495 Ramp	From: I-495-S048A TO RT 7 EAST00- LEESBURG PIK Fairfax County To: SR 07-E060A FROM RT 7 EAST00- LEESBURG P	0.12	NA											NA	NA	
South 495 Ramp	From: SR 07-E060A FROM RT 7 EAST00- LEESBURG P Fairfax County To: I-495-S END COLL RD00- RT 07-LEESBURG PIK	0.02	NA											NA	NA	
South 495 Ramp	From: I-495-S I-66-W064A FROM & TO RT Fairfax County To: I-66-W FROM RT 495 SOUTH	0.19	NA											NA	NA	
South 495 Ramp	From: I-495-S051X TO RT 50 EAST00- ARLINGTON B Fairfax County To: I-495-S051C TO RT FAIRVIEW PK DR6928	0.41	NA											NA	NA	
South 495 Ramp	From: I-495-S051C TO RT FAIRVIEW PK DR6928 Fairfax County To: US 50 FROM RT 495 SOUTH	0.07	NA											NA	NA	
South 495 Ramp	From: I-495-S051X TO TR 50 WEST00- ARLINGTON B Fairfax County To: I-495-S051F TO RT 65000- GALLOWS ROAD	0.28	NA											NA	NA	
South 495 Ramp	From: I-495-S051F TO RT 65000- GALLOWS ROAD Fairfax County To: US 50 FROM GALLOWS RD	0.02	NA											NA	NA	

Virginia Department of Transportation  
Traffic Engineering Division  
2014  
Annual Average Daily Traffic Volume Estimates By Section of Route  
Fairfax Maintenance Area

Route	Jurisdiction	Length	AADT	QA	4Tire	Bus	-----Truck-----				QC	K Factor	QK	Dir Factor	AAWDT	QW
							2Axle	3+Axle	1Trail	2Trail						
South 495 Ramp	From: I-495-S051A TO RT FAIRVIEW PK DR6928 Fairfax County To: I-495-N051C I-495- 51C TO FAIRVI	0.07	NA											NA	NA	
South 495 Ramp	From: I-495-S051B TO RT 65000- GALLOWS ROAD Fairfax County To: US 50-W076A FROM RT 50 WEST	0.03	NA											NA	NA	
South 495 Ramp	From: I-495-S051G TO RT 650 NORTH00- GALLOWS R Fairfax County To: 29-650 TO RT 50 WEST TO & FROM RT 50	0.12	NA											NA	NA	
South 495 Ramp	From: I-495-S051F TO RT 650 NORTH00- GALLOWS R Fairfax County To: 29-650 TO RT 50 WEST FROM 495 SOOUTH	0.02	NA											NA	NA	
South 495 Ramp	From: I-495-S BEGIN COLL RD TO RT 5000- ARLING Fairfax County To: I-495-S051B TO TR 50 WEST00- ARLINGTON B	0.07	NA											NA	NA	
South 495 Ramp	From: I-495-S051B TO TR 50 WEST00- ARLINGTON B Fairfax County To: US 50-W076B FROM RT 50 WEST-ARLINGTON B	0.13	NA											NA	NA	
South 495 Ramp	From: I-495-S051A TO RT 50 EAST00- ARLINGTON B Fairfax County To: US 50-E076B FROM RT 50 EAST-ARLINGTON B	0.14	NA											NA	NA	
South 495 Ramp	From: I-495-S TO RT 650 NORTH00- GALLOWS ROAD Fairfax County To: I-495-S052B TO RT 650 SOUTH00- GALLOWS R	0.18	NA											NA	NA	
South 495 Ramp	From: I-495-S052B TO RT 650 SOUTH00- GALLOWS R Fairfax County To: 29-650 FROM RT 495 SOUTH	0.09	NA											NA	NA	
South 495 Ramp	From: I-495-S052A TO RT 650 SOUTH00- GALLOWS R Fairfax County To: 29-650; 29-709 FROM RT 495 SOUTH	0.03	NA											NA	NA	
South 495 Ramp	From: I-495-S053X TO RT 236 EAST00- DUKE STREE Fairfax County To: SR 236 FROM RT 495 SOUTH	0.22	NA											NA	NA	
South 495 Ramp	From: I-495-S053X TO RT 236 WEST00- DUKE STREE Fairfax County To: SR 236 FROM RT 495 SOUTH	0.21	NA											NA	NA	

Virginia Department of Transportation  
Traffic Engineering Division  
2014  
Annual Average Daily Traffic Volume Estimates By Section of Route  
Fairfax Maintenance Area

Route	Jurisdiction	Length	AADT	QA	4Tire	Bus	-----Truck-----				QC	K Factor	QK	Dir Factor	AAWDT	QW
							2Axle	3+Axle	1Trail	2Trail						
South 495 Ramp	From: I-495-S BEGIN COLL ROAD TO RT 236 Fairfax County	0.04	NA													
South 495 Ramp	To: I-495-S053B TO RT 236 WEST00- DUKE STREE From: Fairfax County	0.11	NA													
South 495 Ramp	To: SR 236-W006A FROM RT 236 WEST00- DUKE STR From: Fairfax County	0.14	NA													
South 495 Ramp	To: I-495-S053A TO RT 236 EAST00- DUKE STREE From: Fairfax County	0.09	NA													
South 495 Ramp	To: SR 236-E006A FROM RT 236 EAST00- DUKE STR From: Fairfax County	0.03	NA													
South 495 Ramp	To: I-495-S END COLL ROAD FROM RT 236															
South 495 Ramp	From: I-495-S055X TO RT 620 EAST00- BRADDOCK R Fairfax County	0.19	NA													
South 495 Ramp	To: 29-620 FROM RT 495 SOUTH															
South 495 Ramp	From: I-495-S055X TO RT 620 WEST00- BRADDOCK R Fairfax County	0.21	NA													
South 495 Ramp	To: 29-620 FROM RT 495 SOUTH															
South 495 Ramp	From: I-495-S BEGIN COLL ROAD TO RT 620 Fairfax County	0.24	NA													
South 495 Ramp	To: I-495-S055B TO RT 620 WEST00- BRADDOCK R															
South 495 Ramp	From: 29-620-W017A FROM RT 620 WEST00- BRADDOCK Fairfax County	0.09	NA													
South 495 Ramp	To: I-495-S055A TO RT 620 EAST00- BRADDOCK R															
South 495 Ramp	From: 29-620-E017A FROM RT 620 EAST00- BRADDOCK Fairfax County	0.19	NA													
South 495 Ramp	To: I-495-S END COLL ROAD FROM RT 620															
South 495 Ramp	From: I-495-S RAMPS TO 95 SOUTH & 644 Fairfax County	0.47	NA													
South 495 Ramp	To: I-495-S058C TO RT 644 WEST															
South 495 Ramp	From: I-495-S058D TO RT 644 EAST Fairfax County	0.24	NA													
South 495 Ramp	To: I-395-S RAMP FROM 495 SOUTH															

Virginia Department of Transportation  
 Traffic Engineering Division  
 2014  
 Annual Average Daily Traffic Volume Estimates By Section of Route  
 Fairfax Maintenance Area

Route	Jurisdiction	Length	AADT	QA	4Tire	Bus	-----Truck-----				QC	K Factor	QK	Dir Factor	AAWDT	QW
							2Axle	3+Axle	1Trail	2Trail						
South 495 Ramp	From: I-495-S TO RT 395 NORTH Fairfax County To: I-95-S170B FROM RT 495 SOUTH	0.55	NA									NA		NA		
South 495 Ramp	From: I-495-S058A TO RT 644 WEST Fairfax County To: I-395-S001A FROM RT 495 SOUTH	0.32	NA									NA		NA		
South 495 Ramp	From: I-495-S058A TO RT 644 EAST Fairfax County To: I-395-S001A FROM 495 SOUTH TO 644 EAST	0.17	NA									NA		NA		
90004 Dulles Access Rd	From: Loudoun County Line Fairfax County (Maint: US ) To: SR 267 Dulles Toll Road, McLean	12.94	30000	G								0.099	F	0.52	30000	G
90005 George Washington Memorial Parkway	From: SR 235 Mount Vernon Memorial Hwy Fairfax County (Maint: US ) To: SCL Alexandria	8.44	16000	O								NA		NA		
90005 George Washington Memorial Parkway	From: Arlington County Line Fairfax County (Maint: US ) To: I-495 Capital Beltway	4.62	53000	O								NA		NA		

Virginia Department of Transportation  
Traffic Engineering Division  
2014  
Annual Average Daily Traffic Volume Estimates By Section of Route  
Fairfax Maintenance Area

Route	Length	AADT	QA	4Tire	Bus	-----Truck-----				QC	K Factor	QK	Dir Factor	AAWDT	QW	Year
						2Axle	3+Axle	1Trail	2Trail							
<b>Fairfax County</b>																
(F247) Park Dr	0.46	150	R									NA		NA		11/23/2009
(F248) Brim Lane	0.17	20	R									NA		NA		12/08/2014
(F249)	0.49	NA										NA		NA		
(F250) Bobann Dr	0.85	NA										NA		NA		
(F251) Audrey Dr	0.07	30	R									NA		NA		09/23/2014
(F253) Random Hills Rd	0.73	4300	R									NA		NA		03/04/2009
(F254) Phoenix Dr	0.14	NA										NA		NA		
<b>City of Fairfax</b>																
(F254) Phoenix Dr	0.09	NA										NA		NA		
<b>Fairfax County</b>																
(F254) Phoenix Dr	0.05	NA										NA		NA		
(F256) Rosehaven St	0.49	2500	R									NA		NA		04/30/2009
(F268) Arbor Lane	0.28	1900	G	98%	1%	1%	0%	0%	0%	C	0.094	F	0.573	2000	G	2014
(F268) Arbor Lane	0.22	850	R									NA		NA		02/25/2009
(F269) Live Oak Dr	0.69	460	R									NA		NA		02/25/2009
(F271) Springfield Blvd	0.07	950	R									NA		NA		05/13/2009
(F320) Marlow Dr	0.15	1400	R									NA		NA		05/14/2009
(F322)	0.07	NA										NA		NA		
(F712) Arlington Blvd Frontage	2.20	1300	R									NA		NA		04/20/2009
(F712) (2970) Arlington Blvd Frontage	0.40	6600	R									NA		NA		04/20/2009
(F712) Arlington Blvd Frontage	0.53	1900	R									NA		NA		04/20/2009

Virginia Department of Transportation  
Traffic Engineering Division  
2014  
Annual Average Daily Traffic Volume Estimates By Section of Route  
Fairfax Maintenance Area

Route	Length	AADT	QA	4Tire	Bus	-----Truck-----				QC	K Factor	QK	Dir Factor	AAWDT	QW	Year
						2Axle	3+Axle	1Trail	2Trail							
<b>Fairfax County</b>																
(F713) Arlington Blvd Frontage	2.88	3900	R			From: 29-1765; 29-2382					NA			NA		04/20/2009
						To: Arlington County Line										
(F744) Chappie Cole Memorial D0.31	0.31	1100	R			From: 29-1401 Memorial St					NA			NA		04/20/2009
						To: 29-1779 Southgate Dr										
(F745) Richmond Hwy Frontage	0.12	380	R			From: FR-746 Richmond Hwy Frontage					NA			NA		04/20/2009
						To: 29-723 Lockheed Blvd										
(F746) Richmond Hwy Frontage	0.04	210	R			From: US 1 Richmond Hwy					NA			NA		06/22/2011
						To: FR-745 Richmond Hwy Frontage										
(F747) Richmond Hwy Frontage	0.03	NA				From: Dead End					NA			NA		
(F747) Richmond Hwy Frontage	0.16	2800	R			From: 29-4290 Bedford Dr					NA			NA		05/14/2009
						To: 29-4290 Bedford Dr										
(F747) Richmond Hwy Frontage	0.17	4200	R			From: 29-4290 Bedford Dr					NA			NA		06/22/2011
						To: US 1 Richmond Hwy										
(F748) Richmond Hwy Frontage	0.05	410	R			From: Dead End					NA			NA		05/14/2009
						To: 29-3111 Russell Rd										
(F749) Richmond Hwy Frontage	0.12	170	R			From: US 1 Richmond Hwy					NA			NA		04/20/2009
						To: US 1 Richmond Hwy										
(F750) Richmond Hwy Frontage	0.03	390	R			From: Dead End					NA			NA		05/14/2009
						To: US 1 Richmond Hwy										
(F751) Richmond Hwy Frontage	0.03	3700	R			From: Dead End					NA			NA		05/14/2009
						To: 29-3105 Cooper Rd										
(F755) Leesburg Pike Frontage	0.10	420	R			From: 29-1976 Peace Valley Lane					NA			NA		04/20/2009
						To: 29-2370 Rio Dr										
(F756) Leesburg Pike Frontage	0.12	80	R			From: 29-2969 Patrick Henry Dr					NA			NA		12/16/2014
						To: Dead End										
(F757) Leesburg Pike Frontage	0.12	2500	R			From: 29-3402 Aline Ave					NA			NA		05/12/2009
						To: Dead End										
(F758) Leesburg Pike Frontage	0.01	NA				From: End State Maintenance					NA			NA		
						To: SR 7 Leesburg Pike										
(F758) Leesburg Pike Frontage	0.03	1200	R			From: SR 7 Leesburg Pike					NA			NA		05/12/2009
						To: SR 7 Leesburg Pike										
(F758) Leesburg Pike Frontage	0.07	1300	R			From: SR 7 Leesburg Pike					NA			NA		11/09/2009
						To: End State Maintenance										
(F759) Leesburg Pike Frontage	0.13	660	R			From: 29-3277 Lyons St					NA			NA		04/16/2009
						To: SR 7; 29-6791 Stokley Way										
(F763) Lee Hwy Frontage	0.03	NA				From: Dead End					NA			NA		
						To: US 29 Lee Highway										
(F763) Lee Hwy Frontage	0.04	NA				From: US 29 Lee Highway					NA			NA		
						To: Dead End										

Virginia Department of Transportation  
Traffic Engineering Division  
2014  
Annual Average Daily Traffic Volume Estimates By Section of Route  
Fairfax Maintenance Area

Route	Length	AADT	QA	4Tire	Bus	-----Truck-----				QC	K Factor	QK	Dir Factor	AAWDT	QW	Year
						2Axle	3+Axle	1Trail	2Trail							
<b>Fairfax County</b>																
(F764) Lee Hwy Frontage	0.04	470	R									NA		NA		05/12/2009
(F765) Arlington Blvd Frontage	0.24	1100	R									NA		NA		05/11/2009
(F765) Arlington Blvd Frontage	0.04	3500	R									NA		NA		04/20/2009
(F766) Arlington Blvd Frontage	0.05	750	R									NA		NA		04/20/2009
(F766) Arlington Blvd Frontage	0.03	1900	R									NA		NA		04/20/2009
(F767) Arlington Blvd Frontage	0.11	270	R									NA		NA		05/11/2009
(F769) Fairfax Farm Rd	0.46	1300	R									NA		NA		05/13/2009
(F772) Chain Bridge Rd Frontage	0.03	740	R									NA		NA		12/02/2014
(F772) Chain Bridge Rd Frontage	0.92	710	R									NA		NA		05/12/2009
(F773)	0.86	NA										NA		NA		
(F774) Chain Bridge Rd Frontage	0.04	1100	R									NA		NA		05/12/2009
(F774) Chain Bridge Rd Frontage	0.09	620	R									NA		NA		05/12/2009
(F775) Chain Bridge Rd Frontage	0.02	1100	R									NA		NA		05/12/2009
(F777) Little River Tpke Frontage	0.15	1200	R									NA		NA		04/20/2009
(F778) Little River Tpke Frontage	0.30	710	R									NA		NA		05/11/2009
(F780) Little River Tpke Frontage	0.15	300	R									NA		NA		05/11/2009
(F780) Little River Tpke Frontage	0.13	300	R									NA		NA		11/09/2009
(F781) Little River Tpke Frontage	0.31	1100	R									NA		NA		05/11/2009
(F782) Little River Tpke Frontage	0.02	1700	R									NA		NA		05/11/2009
(F782) Little River Tpke Frontage	0.07	760	R									NA		NA		05/11/2009



Virginia Department of Transportation  
Traffic Engineering Division  
2014  
Annual Average Daily Traffic Volume Estimates By Section of Route  
Fairfax Maintenance Area

Route	Length	AADT	QA	4Tire	Bus	-----Truck-----				QC	K Factor	QK	Dir Factor	AAWDT	QW	Year
						2Axle	3+Axle	1Trail	2Trail							
<b>Fairfax County</b>																
(F785) Little River Tpke Frontage	0.60	2900	R				From: 29-866 Hirst Dr					NA		NA		04/20/2009
							To: 29-4056 Little River Tpke Frontage									
(F786) Accotink Pkwy	0.17	110	R				From: 29-904 Pineridge Dr					NA		NA		04/20/2009
							To: 29-2609 Accotink Pkwy									
(F787) Richmond Hwy Frontage	0.03	NA					From: US 1 Richmond Hwy					NA		NA		
							To: US 1 Richmond Hwy									
(F788) Richmond Hwy Frontage	0.04	560	R				From: US 1 Richmond Hwy					NA		NA		04/20/2009
							To: Belvoir Dr									
(F789) Richmond Hwy Frontage	0.16	2000	R				From: Dead End					NA		NA		05/14/2009
							To: US 1 Richmond Hwy									
(F790) Richmond Hwy Frontage	0.04	NA					From: 29-1039 Mohawk Lane					NA		NA		
							To: Dead End									
(F791) Richmond Hwy Frontage	0.44	890	R				From: US 1 Richmond Hwy					NA		NA		04/20/2009
							To: US 1 Richmond Hwy									
(F792) Richmond Hwy Frontage	0.03	NA					From: Dead End					NA		NA		
							To: US 1 Richmond Hwy									
(F798) Leesburg Pike Frontage	0.05	180	R				From: 29-5743 Downey Dr					NA		NA		05/12/2009
							To: Dead End									
(F800) Arlington Blvd Frontage	0.37	880	R				From: Dead End					NA		NA		05/11/2009
							To: 29-3573; 29-3573									
(F801) Arlington Blvd Frontage	0.11	140	R				From: US 50 Arlington Blvd					NA		NA		05/11/2009
							To: Dead End									
(F802) Columbia Pike Frontage	0.06	450	R				From: Dead End					NA		NA		05/13/2009
							To: SR 244 Columbia Pike									
(F833)	0.01	NA					From: Dead End					NA		NA		
							To: Dead End									
(F834) Lee Hwy Frontage	0.04	80	R				From: US 29					NA		NA		05/12/2009
							To: Dead End									
(F835) Little River Tpke Frontage	0.06	40	R				From: 29-5614 High Pl					NA		NA		05/11/2009
							To: Dead End									
(F850) Columbia Pike Frontage	0.02	300	R				From: SR 244 Columbia Pike					NA		NA		05/13/2009
							To: Dead End									
(F851) Leesburg Pike Frontage	0.04	610	R				From: SR 7 Leesburg Pike					NA		NA		04/20/2009
							To: 29-985 Leesburg Pike Frontage									
(F853) Lee Jackson Hwy Frontage	0.34	2200	R				From: US 50 Lee Jackson Hwy					NA		NA		04/29/2009
							To: US 50 Lee Jackson Hwy; 29-4840 Majestic Lane									
(F854) Indian Run Ct	0.07	330	R				From: Dead End					NA		NA		05/11/2009
							To: SR 236 Little River Tpke									

Virginia Department of Transportation  
Traffic Engineering Division  
2014  
Annual Average Daily Traffic Volume Estimates By Section of Route  
Fairfax Maintenance Area

Route	Length	AADT	QA	4Tire	Bus	-----Truck-----				QC	K Factor	QK	Dir Factor	AAWDT	QW	Year
						2Axle	3+Axle	1Trail	2Trail							
<b>Fairfax County</b>																
(F875)	0.38	NA					From: SR 123 NORMAN AVENUE					NA		NA		
							To: Dead End									
(F876)	Little River Tpke Frontage 0.08	NA					From: Dead End					NA		NA		
							To: 29-5930 Ridgelea Dr									
(F876)	Little River Tpke Frontage 0.07	NA					From: 29-5930 Ridgelea Dr					NA		NA		
							To: Dead End									
(F877)	Richmond Hwy Frontage 0.02	630	R				From: Dead End					NA		NA	05/14/2009	
							To: US 1; 29-5230									
(F878)	Lee Hwy Frontage 0.03	400	R				From: West Glen Dr; End State Maintenance					NA		NA	05/12/2009	
							To: US 29 Lee Highway									
(F882)	Arlington Blvd Frontage 0.12	130	R				From: Dead End					NA		NA	05/11/2009	
							To: US 50; Stonehurst Dr									
(F883)	Chain Bridge Rd Frontage 0.07	220	R				From: SR 123 Chain Bridge Rd					NA		NA	04/20/2009	
							To: Glengyle Dr									
(F891)	Lee Hwy Frontage 0.04	NA					From: Dead End					NA		NA		
							To: 29-3469 Mary St									
(F892)	Richmond Hwy Frontage 0.03	1100	R				From: 29-1202 Janna Lee Ave					NA		NA	12/08/2014	
							To: Dead End									
(F896)	Lee Hwy Frontage Rd 0.16	450	R				From: Dead End					NA		NA	05/13/2009	
							To: 29-1246 Village Dr									
(F896)	Lee Hwy Frontage Rd 0.09	4	R				From: 29-1246 Village Dr					NA		NA	05/13/2009	
							To: Dead End									
(F898)	Richmond Hwy 0.02	NA					From: Dead End					NA		NA		
							To: Dead End									
(F899)	Leesburg Pike Frontage 0.02	340	R				From: Dead End					NA		NA	11/09/2009	
							To: 29-694 Lewinsville Rd									
(F899)	Leesburg Pike Frontage 0.31	330	R				From: 29-694 Lewinsville Rd					NA		NA	05/12/2009	
							To: Dead End									
(F900)	Lee Hwy Frontage 0.13	170	R				From: 29-4751					NA		NA	04/29/2009	
							To: 29-662 Stone Rd									
(F901)	Lee Hwy Frontage 0.10	640	R				From: Dead End					NA		NA	05/12/2009	
							To: 29-5188 Ellenwood Dr									
(F901)	Lee Hwy Frontage 0.04	NA					From: 29-5188 Ellenwood Dr					NA		NA		
							To: Dead End									
(F903)	Lee Hwy Frontage 0.05	NA					From: Dead End					NA		NA		
							To: 29-6187 Piney Branch Rd									
(F903)	Lee Hwy Frontage 0.21	880	R				From: 29-6187 Piney Branch Rd					NA		NA	05/13/2009	
							To: Dead End									
(F904)	Arlington Blvd Frontage 0.04	1000	R				From: Dead End					NA		NA	05/11/2009	
							To: 29-5162 N, Williams Dr									

Virginia Department of Transportation  
Traffic Engineering Division  
2014  
Annual Average Daily Traffic Volume Estimates By Section of Route  
Fairfax Maintenance Area

Route	Length	AADT	QA	4Tire	Bus	-----Truck-----				QC	K Factor	QK	Dir Factor	AAWDT	QW	Year
						2Axle	3+Axle	1Trail	2Trail							
<b>Fairfax County</b>																
F904	Arlington Blvd Frontage	0.10	4300	R								NA		NA		05/11/2009
F911	Lee Hwy Frontage	0.08	740	R								NA		NA		04/29/2009
F912	Richmond Hwy Frontage	0.04	220	R								NA		NA		05/14/2009
F913	Leesburg Pike Frontage	0.04	NA									NA		NA		
F913	Leesburg Pike Frontage	0.01	NA									NA		NA		
F914	Arlington Blvd Frontage	0.04	730	R								NA		NA		05/11/2009
F915	Lee Hwy Frontage	0.09	1100	R								NA		NA		05/12/2009
F915	Lee Hwy Frontage	0.01	NA									NA		NA		
F916	Richmond Hwy Frontage	0.09	260	R								NA		NA		04/20/2009
F917	Chain Bridge Rd Frontage	0.07	840	R								NA		NA		05/12/2009
F918	Richmond Hwy Frontage	0.04	2300	R								NA		NA		05/14/2009
F919	Richmond Hwy Frontage	0.02	120	R								NA		NA		05/14/2009
F920	Lee Hwy Frontage	0.04	NA									NA		NA		
F921	Little River Tpke Frontage	0.07	1600	R								NA		NA		05/11/2009
F921	Little River Tpke Frontage	0.17	1500	R								NA		NA		05/11/2009
F927	Chain Bridge Rd Frontage	0.04	1200	R								NA		NA		05/12/2009
F928	Leesburg Pike Frontage	0.06	200	R								NA		NA		05/12/2009
F930	Richmond Hwy Frontage	0.12	130	R								NA		NA		04/20/2009
F931	Richmond Hwy Frontage	0.02	NA									NA		NA		

Virginia Department of Transportation  
 Traffic Engineering Division  
 2014  
 Annual Average Daily Traffic Volume Estimates By Section of Route  
 Fairfax Maintenance Area

Route	Length	AADT	QA	4Tire	Bus	-----Truck-----				QC	K Factor	QK	Dir Factor	AAWDT	QW	Year
						2Axle	3+Axle	1Trail	2Trail							
<b>Fairfax County</b>																
(F939) Leesburg Pike Frontage	0.03	2000	R								NA		NA			11/09/2009
(F946) Leesburg Pike Frontage	0.06	NA									NA		NA			
(F947) Lee Hwy Frontage	0.07	50	R								NA		NA			05/13/2009
(F947) Lee Hwy Frontage	0.05	270	R								NA		NA			05/13/2009
(F948) Lee Hwy Frontage	0.04	1800	R								NA		NA			05/13/2009
(F949) Richmond Hwy Frontage	0.18	690	R								NA		NA			05/14/2009
(F950) Lee Hwy Frontage	0.18	800	R								NA		NA			04/30/2009
(F951) Ox Rd Frontage	0.03	NA									NA		NA			
(F952) Lee Jackson Mem Hwy Frontage	0.02	2100	R								NA		NA			04/29/2009
(F952) Lee Jackson Mem Hwy Frontage	0.01	2200	R								NA		NA			04/29/2009
(F953)	0.03	NA									NA		NA			
(F954) Leesburg Pike Frontage	0.07	1500	R								NA		NA			05/12/2009
(F955) Little River Tpke Frontage	0.18	380	R								NA		NA			05/11/2009
(F955) Little River Tpke Frontage	0.10	630	R								NA		NA			05/11/2009
(F956) Little River Tpke Frontage	0.40	80	R								NA		NA			05/11/2009
(F959) Lee Jackson Mem Hwy Frontage	0.01	2200	R								NA		NA			05/13/2009
(F967) Richmond Hwy Frontage	0.08	4800	R								NA		NA			05/14/2009
(F968) Lee Hwy Frontage	0.04	30	R								NA		NA			05/12/2009
(F972) Fort Dr	0.03	2400	R								NA		NA			05/13/2009

Virginia Department of Transportation  
Traffic Engineering Division  
2014  
Annual Average Daily Traffic Volume Estimates By Section of Route  
Fairfax Maintenance Area

Route	Length	AADT	QA	4Tire	Bus	-----Truck-----				QC	K Factor	QK	Dir Factor	AAWDT	QW	Year
						2Axle	3+Axle	1Trail	2Trail							
<b>Fairfax County</b>																
(F980) Little River Tpke Frontage	0.04	950	R										NA	NA		05/11/2009
(F983) Richmond Hwy Frontage	0.18	730	R										NA	NA		05/14/2009
(F984) Leesburg Pike Frontage	0.06	420	R										NA	NA		05/12/2009
(F985) Leesburg Pike Frontage	0.11	NA											NA	NA		
(F986) Richmond Hwy Frontage	0.03	20	R										NA	NA		05/14/2009
(F987) Columbia Pike Frontage	0.04	NA											NA	NA		
(F991) Richmond Hwy Frontage	0.02	30	R										NA	NA		04/20/2009
(F993) Leesburg Pike Frontage	0.09	950	R										NA	NA		05/13/2009
(F997) Lee Hwy Frontage	0.04	NA											NA	NA		
(F998) Little River Tpke Frontage	0.03	690	R										NA	NA		04/16/2009
(F999) Lee Jackson Mem Hwy Frontage	0.07	780	R										NA	NA		05/13/2009
(F1001) Lee Hwy Frontage	0.06	NA											NA	NA		
(F1006) Leesburg Pike Frontage	0.10	1100	R										NA	NA		1999
(F1006) Leesburg Pike Frontage	0.21	530	R										NA	NA		12/16/2014
(F1007) Leesburg Pike Frontage	0.04	910	R										NA	NA		05/13/2009
(F1022) Lee Jackson Mem Hwy Frontage	0.08	1100	R										NA	NA		05/13/2009
(F1023)	0.05	NA											NA	NA		
(F1024) Arlington Blvd Frontage	0.17	880	R										NA	NA		11/09/2009
(F1029) Lee Jackson Mem Hwy Frontage	0.18	1300	R										NA	NA		05/13/2009

Virginia Department of Transportation  
Traffic Engineering Division  
2014  
Annual Average Daily Traffic Volume Estimates By Section of Route  
Fairfax Maintenance Area

Route	Length	AADT	QA	4Tire	Bus	-----Truck-----				QC	K Factor	QK	Dir Factor	AAWDT	QW	Year
						2Axle	3+Axle	1Trail	2Trail							
<b>Fairfax County</b>																
(F1031) Little River Tpke Frontage	0.06	530	R								NA		NA			05/11/2009
(F1032) Lee Jackson Mem Hwy Frontage	0.18	1200	R								NA		NA			11/09/2009
(F1033) Leesburg Pike Frontage	0.10	30	R								NA		NA			11/09/2009
(F1033)	0.11	NA									NA		NA			
(F1033) Leesburg Pike Frontage	0.04	NA									NA		NA			
(F1040) Dutchman Dr	0.15	830	R								NA		NA			11/23/2009
(F1041) Columbia Pike Frontage	0.03	20	R								NA		NA			04/20/2009
(F1042) Lee Jackson Mem Hwy Frontage	0.08	1300	R								NA		NA			11/09/2009
(F1042) Lee Jackson Mem Hwy Frontage	0.08	1100	R								NA		NA			11/09/2009
(F1066) Lee Hwy Frontage	0.04	NA									NA		NA			
(F1066) Lee Hwy Frontage	0.04	260	R								NA		NA			11/09/2009
(600) Silverbrook Rd	1.76	6600	G	81%	8%	3%	4%	4%	0%	F	0.105	F	0.565	7100	G	2014
(600) Silverbrook Rd	2.18	10000	G	81%	8%	3%	4%	4%	0%	F	0.095	F	0.505	11000	G	2014
(600) Gunston Cove Rd	0.70	320	G	81%	8%	3%	4%	4%	0%	C	0.109	F	0.829	340	G	2014
(600) Gunston Cove Rd	0.45	5900	G	93%	1%	1%	3%	1%	0%	C	0.087	F	0.519	6300	G	2014
(600) Gunston Rd	2.35	1500	G	93%	1%	1%	3%	1%	0%	F	0.094	F	0.658	1600	G	2014
(600) Gunston Rd	0.34	670	R								NA		NA			05/19/2009
(601) Belmont Blvd	1.92	370	R								NA		NA			12/08/2008
(602) Lawyers Rd	0.99	30000	G	98%	1%	0%	0%	0%	0%	F	0.123	F	0.575	32000	G	2014
(602) Lawyers Rd	0.14	29000	G	98%	1%	0%	0%	0%	0%	F	0.107	F	0.718	31000	G	2014
(602) Reston Pkwy	0.15	33000	F	98%	1%	0%	0%	0%	0%	F	0.096	F	0.672	35000	F	2014

Virginia Department of Transportation  
Traffic Engineering Division  
2014  
Annual Average Daily Traffic Volume Estimates By Section of Route  
Fairfax Maintenance Area

Route	Length	AADT	QA	4Tire	Bus	-----Truck-----				QC	K Factor	QK	Dir Factor	AAWDT	QW	Year
						2Axle	3+Axle	1Trail	2Trail							
<b>Fairfax County</b>																
(602) Reston Pkwy	0.63	31000	G	98%	1%	0%	0%	0%	0%	C	0.099	F	0.693	33000	G	2014
						From: 29-665 N. Fox Mill Rd										
						To: 29-4721 Glade Dr										
(602) Reston Pkwy	0.86	34000	G	98%	1%	0%	0%	0%	0%	F	0.090	F	0.631	37000	G	2014
						From: 29-5320 Sunrise Valley Dr										
						To: SR 267										
(602) Reston Pkwy	0.36	65000	G	99%	0%	1%	0%	0%	0%	F	0.082	F	0.586	70000	G	2014
						From: 29-675 Sunset Hills Rd										
						To: 29-606 Baron Cameron Ave										
(602) Reston Pkwy	0.51	15000	G	99%	0%	1%	0%	0%	0%	C	0.094	F	0.664	16000	G	2014
						From: 29-6390 Bennington Woods Rd										
						To: 29-828 Wiehle Ave										
(602) Reston Pkwy	0.66	9600	G	99%	0%	1%	0%	0%	0%	F	0.088	F	0.722	10000	G	2014
						From: SR 7 Leesburg Pike										
						To: SR 193 Georgetown Pike										
(602) Seneca Rd	2.28	4500	G	97%	1%	1%	0%	0%	0%	C	0.079	F	0.566	4900	G	2014
						From: 29-603 Beach Mill Rd										
						To: Loudoun County Line										
(603) Brockman Lane	0.57	2300	R								NA		NA			1997
						From: Loudoun County Line										
						To: 29-602 Seneca Rd										
(603) Beach Mill Rd	1.17	1200	G	98%	1%	1%	0%	0%	0%	F	0.106	F	0.682	1300	G	2014
						From: 29-717 Utterback Store Rd										
						To: 29-674 Springvale Rd										
(603) Beach Mill Rd	0.78	2200	G	98%	1%	1%	0%	0%	0%	C	0.119	F	0.841	2400	G	2014
						From: 29-681 Walker Rd										
						To: Clarks Run Rd										
(603) River Bend Rd	2.71	2800	G	98%	1%	1%	0%	0%	0%	F	0.148	F	0.824	3000	G	2014
						From: SR 193 Georgetown Pike										
						To: Loudoun County Line										
(604) Sugarland Rd	0.25	9500	G	99%	0%	0%	0%	0%	0%	C	0.103	F	0.685	10000	G	2014
						From: SR 228 Dranesville Rd										
						To: 29-3594 Clinch Rd										
(604) Sugarland Rd	0.13	3200	R								NA		NA			09/09/1997
						From: 29-680 Shaker Woods Rd										
						To: SR 7 Leesburg Pike										
(605) Horse Pen Rd	0.36	40	R								NA		NA			09/09/1997
						From: Dead End										
						To: Dead End Gap										
(605)	0.02	90	R								NA		NA			09/09/1997
						From: 29-5320 Sunrise Valley Dr; Horse Pen Rd										
						To: Dead End Gap										
(605) Rock Hill Rd	0.01	110	R								NA		NA			09/09/1997
						From: Dead End; Gap Terminus										
						To: 29-847 Innovation Ave										

Virginia Department of Transportation  
Traffic Engineering Division  
2014  
Annual Average Daily Traffic Volume Estimates By Section of Route  
Fairfax Maintenance Area

Route	Length	AADT	QA	4Tire	Bus	-----Truck-----				QC	K Factor	QK	Dir Factor	AAWDT	QW	Year
						2Axle	3+Axle	1Trail	2Trail							
<b>Fairfax County</b>																
(605) Rock Hill Rd	0.64	260	R								NA			NA		09/09/1997
(606) Baron Cameron Ave	0.65	26000	G	99%	0%	1%	0%	0%	0%	F	0.084	F	0.519	28000	G	2014
(606) Baron Cameron Ave	1.19	23000	G	99%	0%	1%	0%	0%	0%	F	0.085	F	0.564	25000	G	2014
(606) Baron Cameron Ave	0.91	23000	G	99%	0%	1%	0%	0%	0%	C	0.09	F	0.533	25000	G	2014
(606) Baron Cameron Ave	0.18	26000	G	99%	0%	1%	0%	0%	0%	F	0.085	F	0.516	28000	G	2014
(607) Stonecroft Blvd	0.89	1400	R								NA			NA		09/09/1997
(608) West Ox Rd	0.97	28000	G	97%	1%	1%	1%	0%	0%	F	0.087	F	0.664	30000	G	2014
(608) West Ox Rd	0.77	27000	G	97%	1%	1%	1%	0%	0%	C	0.089	F	0.619	29000	G	2014
(608) West Ox Rd	0.90	32000	G	98%	1%	1%	0%	0%	0%	F	0.102	F	0.655	34000	G	2014
(608) West Ox Rd	2.28	26000	G	98%	1%	1%	0%	0%	0%	F	0.107	F	0.674	28000	G	2014
(608) West Ox Rd	1.23	9000	G	98%	1%	1%	0%	0%	0%	F	0.096	F	0.528	9600	G	2014
(608) West Ox Rd	0.33	17000	G	98%	1%	1%	0%	0%	0%	C	0.095	F	0.632	19000	G	2014
(608) West Ox Rd	0.54	11000	G	98%	1%	1%	0%	0%	0%	F	0.110	F	0.712	12000	G	2014
(608) West Ox Rd	0.59	8800	G	99%	0%	0%	0%	0%	0%	F	0.107	F	0.598	9300	G	2014
(608) West Ox Rd	0.29	1500	R								NA			NA		09/09/1997
(608)	0.86	NA									NA			NA		
(608) Frying Pan Rd	1.00	18000	G	99%	0%	0%	0%	0%	0%	C	0.088	F	0.507	19000	G	2014
(609) Pleasant Valley Rd	1.02	14000	G	99%	1%	0%	0%	0%	0%	F	0.102	F	0.561	15000	G	2014
(609) Pleasant Valley Rd	4.32	8100	G	99%	1%	0%	0%	0%	0%	C	0.101	F	0.504	8600	G	2014
(609) Pleasant Valley Rd	0.78	4900	G	99%	1%	0%	0%	0%	0%	F	NA			NA		2014
(610) Wolf Run Shoals Rd	1.13	160	G	98%	1%	1%	0%	0%	0%	F	NA			NA		2014
(610) Wolf Run Shoals Rd	1.14	2300	G	98%	1%	1%	0%	0%	0%	C	0.108	F	0.755	2500	G	2014
(610) Wolf Run Shoals Rd	1.76	4300	G	98%	1%	1%	0%	0%	0%	F	0.101	F	0.779	4600	G	2014



Virginia Department of Transportation  
Traffic Engineering Division  
2014  
Annual Average Daily Traffic Volume Estimates By Section of Route  
Fairfax Maintenance Area

Route	Length	AADT	QA	4Tire	Bus	-----Truck-----				QC	K Factor	QK	Dir Factor	AAWDT	QW	Year
						2Axle	3+Axle	1Trail	2Trail							
<b>Fairfax County</b>																
(611) Furnace Rd	0.21	4200	G	90%	2%	1%	6%	1%	0%	F	0.113	F	0.695	4500	G	2014
From: SR 123 Ox Rd																
(611) Furnace Rd	0.64	3900	G	90%	2%	1%	6%	1%	0%	F	0.131	F	0.794	4100	G	2014
To: 29-636 Hooes Rd																
(611) Furnace Rd	2.84	1300	G	90%	2%	1%	6%	1%	0%	C	0.113	F	0.561	1400	G	2014
From: 29-642 N, Lorton Rd																
(611) Furnace Rd	0.37	1300	G	96%	2%	1%	1%	1%	0%	F	0.142	F	0.825	1400	G	2014
To: US I S, Richmond Hwy																
(611) Old Colchester Rd	0.91	1500	G	96%	2%	1%	1%	1%	0%	F	0.144	F	0.892	1600	G	2014
From: 29-825 Old Colchester Rd																
(611) Old Colchester Rd	1.06	1800	G	98%	0%	1%	1%	0%	0%	C	0.255	F	0.95	1900	G	2014
From: 29-3180 Hassett St																
(611) Old Colchester Rd	1.88	2300	G	96%	2%	1%	1%	1%	0%	F	0.209	F	0.942	2400	G	2014
From: SR 242 Gunston Rd																
(611) Telegraph Rd	1.38	20000	G	96%	2%	1%	1%	1%	0%	C	0.103	F	0.82	21000	G	2014
From: US I N, Richmond Hwy																
(611) Telegraph Rd	0.60	19000	G	98%	1%	1%	0%	0%	0%	F	0.094	F	0.660	20000	G	2014
From: Fairfax County Pkwy																
(611) Telegraph Rd	0.94	21000	G	98%	1%	1%	0%	0%	0%	F	0.094	F	0.643	23000	G	2014
From: 29-637 Newington Rd																
(611) Telegraph Rd	0.96	16000	G	98%	1%	1%	0%	0%	0%	F	0.098	F	0.504	17000	G	2014
From: 29-613 Beulah St																
(611) Telegraph Rd	0.59	15000	G	98%	1%	1%	0%	0%	0%	F	0.102	F	0.518	16000	G	2014
From: 29-634 S, Old Telegraph Rd																
(611) Telegraph Rd	0.63	16000	G	98%	1%	1%	0%	0%	0%	C	0.098	F	0.579	17000	G	2014
From: 29-635 Hayfield Rd																
(611) Telegraph Rd	0.93	18000	G	98%	1%	1%	0%	0%	0%	F	0.094	F	0.536	19000	G	2014
From: 29-634 N, Old Telegraph Rd																
(611) Telegraph Rd	0.73	12000	G	98%	1%	0%	0%	0%	0%	F	0.107	F	0.632	13000	G	2014
From: 29-633 Kings Hwy																
(611) Telegraph Rd	1.96	15000	G	98%	1%	0%	0%	0%	0%	C	0.1	F	0.645	16000	G	2014
From: 29-1635 Rose Hill Rd																
(611) Telegraph Rd	0.44	26000	G	98%	1%	0%	0%	0%	0%	F	0.095	F	0.680	27000	G	2014
From: 29-644 Franconia Rd																
(612) Old Yates Ford Rd	0.89	14000	G	99%	0%	0%	0%	0%	0%	F	0.112	F	0.846	14000	G	2014
From: SR 241 Kings Hwy																
(612) Henderson Rd	1.60	6800	G	99%	0%	0%	0%	0%	0%	C	0.122	F	0.893	7300	G	2014
From: Prince William County Line																
(612) Yates Ford Rd	0.24	730	R								NA		NA			06/01/2011
From: 29-643 Henderson Rd																
(612) Yates Ford Rd	0.59	820	R								NA		NA			12/16/2014
From: 29-645 W, Clifton Rd																
(612) Yates Ford Rd	1.32	1000	R								NA		NA			06/01/2011
From: 29-645 E, Clifton Rd																
(612) Colchester Rd	1.39	280	R								NA		NA			06/28/2001
From: 29-4566 Wolf Den Rd																
(612) Colchester Rd	1.41	1100	G	98%	1%	0%	0%	0%	0%	C	0.103	F	0.516	1200	G	2014
From: 29-641 E, Chapel Rd																
To: 29-641 W, Chapel Rd																
From: 29-660 S, Fairfax Sta Rd																
To: 29-660 N, Fairfax Sta Rd																
From: 29-654 Popes Head Rd																

Virginia Department of Transportation  
Traffic Engineering Division  
2014  
Annual Average Daily Traffic Volume Estimates By Section of Route  
Fairfax Maintenance Area

Route	Length	AADT	QA	4Tire	Bus	-----Truck-----				QC	K Factor	QK	Dir Factor	AAWDT	QW	Year	
						2Axle	3+Axle	1Trail	2Trail								
<b>Fairfax County</b>																	
(612) Colchester Rd	1.13	3000	G	98%	1%	0%	0%	0%	0%	F	0.106	F	0.765	3200	G	2014	
						From: 29-654 Popes Head Rd											
						To: 29-620 Braddock Rd											
(613) Beulah St	2.02	20000	G	98%	0%	1%	0%	0%	0%	C	0.098	F	0.523	22000	G	2014	
						From: 29-611 Telegraph Rd											
(613) Beulah St	0.35	23000	G	98%	0%	1%	0%	0%	0%	F	0.09	F	0.576	24000	G	2014	
						From: 29-8113 Manchester Blvd											
(613) Beulah St	0.92	15000	G	98%	0%	1%	0%	0%	0%	F	0.095	F	0.593	16000	G	2014	
						From: 29-635 Fleet Dr											
(613) S Van Dorn St	1.54	32000	G	98%	0%	1%	0%	0%	0%	F	0.084	F	0.57	34000	G	2014	
						From: 29-644 W, Franconia Rd, Gap											
						To: 29-611 Telegraph Rd; Gap											
(613) Van Dorn St	0.66	47000	G	98%	0%	1%	0%	0%	0%	C	0.083	F	0.610	50000	G	2014	
						From: 29-644 E, Franconia Rd											
(613) Van Dorn St	0.59	40000	G	98%	0%	1%	0%	0%	0%	F	0.082	F	0.687	43000	G	2014	
						From: I-95; I-495											
						To: SCL Alexandria; SR 401; Gap Terminus											
(613) Lincolnia Rd	0.16	3200	G	99%	1%	0%	0%	0%	0%	F	0.125	F	0.958	3400	G	2014	
						From: 29-2532 Beauregard St											
(613) Lincolnia Rd	0.87	14000	G	99%	1%	0%	0%	0%	0%	F	0.086	F	0.516	15000	G	2014	
						From: 29-713 Chambliss St											
(613) Lincolnia Rd	0.43	13000	G	99%	1%	0%	0%	0%	0%	F	0.088	F	0.556	14000	G	2014	
						From: 29-620 Braddock Rd											
(613) Sleepy Hollow Rd	0.71	14000	G	99%	1%	0%	0%	0%	0%	C	0.107	F	0.737	14000	G	2014	
						From: SR 244 E, Columbia Pike											
						To: SR 244 W, Columbia Pike											
(613) Sleepy Hollow Rd	0.87	11000	G	99%	1%	0%	0%	0%	0%	F	0.109	F	0.768	12000	G	2014	
						From: 29-2276 Dearborn Dr											
(613) Sleepy Hollow Rd	1.19	13000	G	99%	1%	0%	0%	0%	0%	F	0.119	F	0.736	13000	G	2014	
						From: 29-708 Kerns Rd											
(613) Wilson Blvd	0.50	15000	G	98%	1%	1%	0%	0%	0%	C	0.096	F	0.612	16000	G	2014	
						From: SR 7 Leesburg Pike											
						To: WCL Arlington											
(613) Ramp	0.06	NA									NA			NA			
						From: 29-613 I-95- 172A TO AND FROM RT											
(613) Ramp	0.15	4100	G								0.111	F		4100	G	2014	
						From: 29-613- 6B FROM RT 613											
						To: I-95-N FROM RT 613											
(613) Ramp	0.28	11000	G								0.08	F		11000	G	2014	
						From: 29-613 6A FROM RT 613											
						To: I-95-S FROM RT 613											
(614) Evans Ford Rd	0.55	140	R								NA			NA		12/15/2014	
						From: Dead End											
(614) Evans Ford Rd	0.40	350	R								NA			NA		06/01/2011	
						From: 29-615 W, Yates Ford Rd											
(614) Evans Ford Rd	0.61	180	R								NA			NA		06/01/2011	
						From: 29-615 E, Yates Ford Rd											
						To: Dead End											
(615) Yates Ford Rd	0.40	310	R								NA			NA		12/15/2014	
						From: Dead End											
(615) Yates Ford Rd	0.70	600	R								NA			NA		06/01/2011	
						From: 29-614 W, Evans Ford Rd											
						To: 29-614 E, Evans Ford Rd											
						From: 29-641 Kincheloe Rd											

Virginia Department of Transportation  
Traffic Engineering Division  
2014  
Annual Average Daily Traffic Volume Estimates By Section of Route  
Fairfax Maintenance Area

Route	Length	AADT	QA	4Tire	Bus	-----Truck-----				QC	K Factor	QK	Dir Factor	AAWDT	QW	Year
						2Axle	3+Axle	1Trail	2Trail							
<b>Fairfax County</b>																
(615) Yates Ford Rd	0.40	670	R								NA			NA		06/01/2011
(616) Ordway Rd	0.97	12000	G	99%	0%	0%	0%	0%	0%	C	0.100	F	0.833	13000	G	2014
(617) Backlick Rd	0.27	2300	G	98%	0%	1%	1%	0%	0%	C	0.133	F	0.863	2600	G	2014
(617) Backlick Rd	0.32	2200	G								0.140	F	0.852	2500	G	2014
(617) Backlick Rd	1.69	24000	G	97%	1%	1%	0%	0%	0%	C	0.089	F	0.606	26000	G	2014
(617) Backlick Rd	0.99	41000	G	97%	1%	1%	0%	0%	0%	F	0.083	F	0.504	44000	G	2014
(617) Backlick Rd	0.21	3600	G	97%	1%	1%	0%	0%	0%	F	0.099	F	0.763	3800	G	2014
(617) Backlick Rd	0.62	16000	G	98%	1%	1%	0%	0%	0%	F	0.102	F		17000	G	2014
(617) Backlick Rd	0.77	33000	G	98%	1%	1%	0%	0%	0%	C	0.079	F	0.754	35000	G	2014
(617) Backlick Rd	0.52	35000	G	98%	1%	1%	0%	0%	0%	F	0.072	F	0.606	37000	G	2014
(617) Backlick Rd	0.18	33000	G	98%	1%	1%	0%	0%	0%	F	0.070	F	0.544	36000	G	2014
(617) Backlick Rd	1.37	22000	G	98%	1%	1%	0%	0%	0%	F	0.078	F	0.555	24000	G	2014
(617) Backlick Rd	0.07	12000	G	98%	1%	1%	0%	0%	0%	F	0.073	F	0.767	13000	G	2014
(619) Old Mill Rd	0.48	4300	G	98%	1%	1%	0%	0%	0%	C	0.098	F	0.575	4500	G	2014
(619) Old Mill Rd	0.52	3800	G	98%	1%	1%	0%	0%	0%	F	NA			NA		2014
(620) Braddock Rd	2.80	7300	G	98%	1%	0%	1%	0%	0%	C	0.113	F	0.704	7700	G	2014
(620) Braddock Rd	0.61	9000	G	98%	1%	0%	1%	0%	0%	F	0.113	F	0.664	9500	G	2014
(620) Braddock Rd	1.28	16000	G	99%	0%	0%	0%	0%	0%	C	0.103	F	0.540	17000	G	2014
(620) Braddock Rd	0.32	2500	G	98%	1%	0%	1%	0%	0%	F	NA			2700	G	2014
(620) Spindle Court	0.24	2100	G	99%	1%	0%	0%	0%	0%	F	NA			2300	G	2014
(620) Braddock Rd	0.75	9900	G	99%	1%	0%	0%	0%	0%	C	0.1	F	0.534	11000	G	2014
(620) Braddock Rd	0.51	31000	G	99%	1%	0%	0%	0%	0%	F	0.096	F	0.729	33000	G	2014
(620) Braddock Rd	1.09	28000	G	98%	1%	0%	0%	0%	0%	F	0.095	F	0.747	30000	G	2014

Virginia Department of Transportation  
Traffic Engineering Division  
2014  
Annual Average Daily Traffic Volume Estimates By Section of Route  
Fairfax Maintenance Area

Route	Length	AADT	QA	4Tire	Bus	-----Truck-----				QC	K Factor	QK	Dir Factor	AAWDT	QW	Year
						2Axle	3+Axle	1Trail	2Trail							
<b>Fairfax County</b>																
(620) Braddock Rd	0.88	28000	N	98%	1%	0%	0%	0%	0%	N	0.095	N	0.747	30000	N	2014
			From: 29-612 Colchester Rd													
			To: SR 286 Fairfax County Pkwy													
(620) Braddock Rd	1.18	35000	G	98%	1%	0%	0%	0%	0%	C	0.083	F	0.664	37000	G	2014
			From: 29-655 Shirley Gate Rd													
			To: 29-2538 Prestwick Dr													
(620) Braddock Rd	0.77	44000	G	98%	1%	0%	0%	0%	0%	F	0.077	F	0.506	47000	G	2014
			From: SR 123 Ox Rd													
			To: 29-653 E. Roberts Rd													
(620) Braddock Rd	0.71	36000	G	98%	1%	0%	0%	0%	0%	F	0.072	F	0.596	38000	G	2014
			From: 29-652 W. Burke Station Rd													
			To: 29-652 E. Twinbrook Rd													
(620) Braddock Rd	1.03	37000	G	98%	1%	0%	0%	0%	0%	C	0.074	F	0.634	39000	G	2014
			From: 29-651 Guinea Rd													
			To: 29-638 Rolling Rd													
(620) Braddock Rd	0.60	39000	G	98%	1%	0%	0%	0%	0%	F	0.078	F	0.573	41000	G	2014
			From: 29-710 Wakefield Chapel Rd													
			To: I-495 Capital Beltway													
(620) Braddock Rd	0.52	46000	G	99%	0%	0%	0%	0%	0%	C	0.077	F	0.563	49000	G	2014
			From: 29-638 Rolling Rd													
			To: 29-710 Wakefield Chapel Rd													
(620) Braddock Rd	1.17	59000	G	99%	0%	0%	0%	0%	0%	F	0.076	F	0.646	63000	G	2014
			From: 29-710 Wakefield Chapel Rd													
			To: I-495 Capital Beltway													
(620) Braddock Rd	1.01	65000	G	99%	0%	0%	0%	0%	0%	F	0.082	F	0.691	70000	G	2014
			From: I-495 Capital Beltway													
			To: 29-2864 Ravensworth Rd													
(620) Braddock Rd	0.33	41000	G	98%	1%	1%	0%	0%	0%	F	0.083	F	0.585	43000	G	2014
			From: 29-2864 Ravensworth Rd													
			To: 29-617 Backlick Rd													
(620) Braddock Rd	0.56	20000	G	98%	1%	1%	0%	0%	0%	F	0.103	F	0.598	21000	G	2014
			From: 29-617 Backlick Rd													
			To: 29-712 Columbia Rd													
(620) Braddock Rd	1.13	18000	G	98%	1%	1%	0%	0%	0%	F	0.102	F	0.596	19000	G	2014
			From: 29-712 Columbia Rd													
			To: SR 236 Little River Tpke													
(620) Braddock Rd	0.91	11000	G	99%	0%	0%	0%	0%	0%	C	0.091	F	0.646	11000	G	2014
			From: SR 236 Little River Tpke													
			To: 29-613 Lincolnia Rd													
(620) Braddock Rd	0.53	10000	G	99%	0%	0%	0%	0%	0%	F	0.088	F	0.590	11000	G	2014
			From: 29-613 Lincolnia Rd													
			To: SR 244 Columbia Pike													
East (620) Ramp	0.25	16000	G								0.096	F		16000	G	2014
			From: 29-620 TO RT 495 SOUTH													
			To: I-495-S055X FROM RT 620 EAST00- BRADDOCK													
East (620) Ramp	0.13	9600	G								0.088	F		9600	G	2014
			From: 29-620 TO RT 495 NORTH													
			To: I-495-N055X FROM RT 620 EAST00- BRADDOCK													
West (620) Ramp	0.13	NA									NA			NA		
			From: 29-620 Braddock Rd													
			To: I-495-S055X FROM RT 620 WEST00- BRADDOCK													
West (620) Ramp	0.27	4700	G								0.089	F		4700	G	2014
			From: 29-620 TO RT 495 SOUTH													
			To: I-495-N055X FROM RT 620 WEST													
(621) Bull Run P.O. Rd	3.75	1600	G	98%	1%	1%	1%	0%	0%	C	0.133	F	0.83	1700	G	2014
			From: Loudoun County Line													
			To: US 29 Lee Highway													
(621) Bull Run P.O. Rd	1.06	2100	G	98%	1%	1%	0%	0%	0%	C	0.117	F	0.611	2200	G	2014
			From: US 29 Lee Highway													
			To: 29-658 Compton Rd													

Virginia Department of Transportation  
Traffic Engineering Division  
2014  
Annual Average Daily Traffic Volume Estimates By Section of Route  
Fairfax Maintenance Area

Route	Length	AADT	QA	4Tire	Bus	-----Truck-----				QC	K Factor	QK	Dir Factor	AAWDT	QW	Year
						2Axle	3+Axle	1Trail	2Trail							
<b>Fairfax County</b>																
(622) Pole Rd	1.39	4400	G	96%	3%	1%	0%	0%	0%	C	0.098	F	0.531	4700	G	2014
(623) Old Mill Rd	0.99	1500	G	99%	1%	0%	0%	0%	0%	C	0.113	F	0.519	1600	G	2014
(623) Old Mill Rd	0.10	1500	G	99%	1%	0%	0%	0%	0%	F	NA		NA			2014
(623) Old Mill Rd	0.09	1500	G	99%	1%	0%	0%	0%	0%	F	NA		NA			2014
(623) Old Mill Rd	0.09	1300	G	99%	1%	0%	0%	0%	0%	F	NA		NA			2014
(623) Ferry Landing Rd	1.06	1000	G	99%	0%	0%	0%	0%	0%	F	0.097	F	0.502	1100	G	2014
(623) Old Mt Vernon Rd	1.06	2200	G	99%	0%	0%	0%	0%	0%	C	0.099	F	0.854	2400	G	2014
(623) Old Mt Vernon Rd	1.17	6000	G	99%	0%	0%	0%	0%	0%	F	0.103	F	0.708	6300	G	2014
(624) Highland Lane	0.18	870	R								NA		NA			04/20/2011
(624) Highland Lane	0.08	1100	R								NA		NA			04/20/2011
(624) Highland Lane	0.18	1300	R								NA		NA			04/20/2011
(624) Lukens Lane	0.35	2400	G	98%	1%	0%	0%	0%	0%	F	0.101	F	0.516	2600	G	2014
(624) Old Mill Rd	0.97	2600	G	98%	1%	0%	0%	0%	0%	C	0.099	F	0.603	2700	G	2014
(624) Old Mill Rd	0.24	260	R								NA		NA			11/17/2008
(625) Wellington Rd	0.10	1300	R								NA		NA			04/13/2011
(625) Wellington Rd	0.10	1300	R								NA		NA			04/13/2011
(625) Wellington Rd	0.01	1300	R								NA		NA			06/10/2003
(625) Wellington Dr	0.08	1600	R								NA		NA			11/12/2008
(626) Sherwood Hall Lane	0.49	19000	G	96%	2%	1%	0%	0%	0%	C	0.08	F	0.568	20000	G	2014
(626) Sherwood Hall Lane	1.26	12000	G	96%	2%	1%	0%	0%	0%	F	0.095	F	0.567	13000	G	2014
(627) Elkin St	0.43	2600	G	98%	1%	1%	0%	0%	0%	F	0.124	F	0.584	2700	G	2014
(627) Riverside Rd	0.88	4400	G	98%	1%	1%	0%	0%	0%	C	0.121	F	0.519	4700	G	2014

Virginia Department of Transportation  
Traffic Engineering Division  
2014  
Annual Average Daily Traffic Volume Estimates By Section of Route  
Fairfax Maintenance Area

Route	Length	AADT	QA	4Tire	Bus	-----Truck-----				QC	K Factor	QK	Dir Factor	AAWDT	QW	Year
						2Axle	3+Axle	1Trail	2Trail							
<b>Fairfax County</b>																
(628) Parker Lane	0.49	8900	G	97%	2%	1%	0%	0%	0%	F	0.087	F	0.526	9500	G	2014
(628) Collingwood Rd	0.35	9000	G	97%	2%	1%	0%	0%	0%	F	0.088	F	0.510	9600	G	2014
(628) Collingwood Rd	0.59	4900	G	97%	2%	1%	0%	0%	0%	C	0.098	F	0.547	5200	G	2014
(628) Collingwood Rd	0.42	3400	G	97%	2%	1%	0%	0%	0%	F	0.108	F	0.823	3700	G	2014
(628) Collingwood Rd	0.05	3900	G	97%	2%	1%	0%	0%	0%	F	0.109	F	0.77	4100	G	2014
(629) Vernon View Dr	0.65	2500	G	96%	4%	1%	0%	0%	0%	C	0.093	F	0.538	2700	G	2014
(629) Fort Hunt Rd	0.20	3400	G	96%	4%	1%	0%	0%	0%	F	0.095	F	0.537	3700	G	2014
(629) Fort Hunt Rd	0.34	5900	G	98%	1%	1%	0%	0%	0%	F	0.091	F	0.598	6300	G	2014
(629) Fort Hunt Rd	0.50	11000	G	98%	1%	1%	0%	0%	0%	F	0.092	F	0.544	11000	G	2014
(629) Fort Hunt Rd	1.41	9000	G	98%	1%	1%	0%	0%	0%	C	0.095	F	0.516	9600	G	2014
(629) Fort Hunt Rd	0.86	17000	G	98%	1%	1%	0%	0%	0%	F	0.088	F	0.536	18000	G	2014
(629) Fort Hunt Rd	0.78	14000	G	99%	0%	0%	0%	0%	0%	F	0.093	F	0.553	15000	G	2014
(629) Fort Hunt Rd	0.95	19000	G	99%	0%	0%	0%	0%	0%	C	0.094	F	0.730	20000	G	2014
(629) Fort Hunt Rd	0.16	21000	G	99%	0%	0%	0%	0%	0%	F	0.104	F	0.760	23000	G	2014
(629) Fort Hunt Rd	0.03	12000	R								NA		NA			1991
(630) Quander Rd	0.73	4700	G	96%	3%	1%	0%	0%	0%	C	0.096	F	0.582	5000	G	2014
(630) Quander Rd	0.96	4400	G	96%	3%	1%	0%	0%	0%	F	0.103	F	0.726	4700	G	2014
(631) Franklin St	0.16	210	R								NA		NA			10/06/2008
(631) Franklin St	0.14	300	R								NA		NA			10/06/2008
(632) Forest Hill Rd	0.14	310	R								NA		NA			04/13/2011
(632) Belle Haven Rd	0.06	900	R								NA		NA			04/13/2011
(632) Belle Haven Rd	0.11	1100	R								NA		NA			04/13/2011
(632) Belle Haven Rd	0.05	2400	R								NA		NA			04/13/2011

Virginia Department of Transportation  
Traffic Engineering Division  
2014  
Annual Average Daily Traffic Volume Estimates By Section of Route  
Fairfax Maintenance Area

Route	Length	AADT	QA	4Tire	Bus	-----Truck-----				QC	K Factor	QK	Dir Factor	AAWDT	QW	Year
						2Axle	3+Axle	1Trail	2Trail							
<b>Fairfax County</b>																
(632) Belle Haven Rd	0.47	6700	G	99%	0%	0%	0%	0%	0%	C	0.114	F	0.781	7100	G	2014
(633) Kings Hwy South	1.56	15000	G	98%	1%	1%	0%	0%	0%	C	0.082	F	0.578	16000	G	2014
(633) Kings Hwy South	0.99	11000	G	98%	1%	1%	0%	0%	0%	F	0.085	F	0.571	12000	G	2014
(634) Old Telegraph Rd	0.62	1000	G	99%	1%	0%	0%	0%	0%	C	0.206	F	0.588	1100	G	2014
(634) Old Telegraph Rd	0.63	2700	G	99%	1%	0%	0%	0%	0%	F	0.094	F	0.655	2800	G	2014
(635) Hayfield Rd	0.45	10000	G	98%	1%	1%	0%	0%	0%	F	0.104	F	0.527	11000	G	2014
(635) Hayfield Rd	0.61	11000	G	98%	1%	1%	0%	0%	0%	C	0.095	F	0.550	12000	G	2014
(635) Hayfield Rd	0.05	11000	G	98%	1%	1%	0%	0%	0%	C	0.095	F	0.550	12000	G	2014
(635) Fleet Dr	0.73	8400	G	97%	1%	1%	0%	0%	0%	C	0.098	F	0.568	9000	G	2014
(635) Fleet Dr	0.05	730	R								NA		NA			11/17/2008
(636) Hooes Rd	0.15	5300	G	98%	0%	1%	0%	0%	0%	F	0.122	F	0.774	5700	G	2014
(636) Hooes Rd	1.53	6900	G	98%	0%	1%	0%	0%	0%	C	0.111	F	0.736	7300	G	2014
(636) Hooes Rd	1.30	15000	G	98%	0%	1%	0%	0%	0%	F	0.100	F	0.717	16000	G	2014
(636) Hooes Rd	0.77	1700	G	97%	2%	0%	0%	0%	0%	C	NA			1800	G	2014
(636) Hooes Rd	0.29	600	G	97%	2%	0%	0%	0%	0%	F	NA			640	G	2014
(636) Hooes Rd	2.13	300	G								NA		NA			2014
(637) Accotink Rd	0.70	670	R								NA		NA			05/14/2009
(637) Accotink Rd	0.18	610	R								NA		NA			11/19/2008
(637) Newington Rd	0.52	4300	G	99%	0%	0%	0%	0%	0%	C	0.109	F	0.639	4500	G	2014
(637) Cinder Bed Rd	1.00	2100	G	99%	0%	0%	0%	0%	0%	F	NA		NA			2014
(638) Pohick Rd	1.35	12000	G	98%	1%	1%	0%	0%	0%	F	0.097	F	0.559	13000	G	2014
(638) Rolling Rd	0.77	10000	G	98%	1%	1%	0%	0%	0%	C	0.1	F	0.628	11000	G	2014

Virginia Department of Transportation  
Traffic Engineering Division  
2014  
Annual Average Daily Traffic Volume Estimates By Section of Route  
Fairfax Maintenance Area

Route	Length	AADT	QA	4Tire	Bus	-----Truck-----				QC	K Factor	QK	Dir Factor	AAWDT	QW	Year
						2Axle	3+Axle	1Trail	2Trail							
<b>Fairfax County</b>																
(638) Rolling Rd	0.84	11000	G	98%	1%	1%	0%	0%	0%	F	0.097	F	0.637	12000	G	2014
			From: 29-6004 Creedmor Dr													
			To: 29-5644 Richfield Rd													
(638) Rolling Rd	0.55	32000	G	98%	1%	1%	0%	0%	0%	F	0.088	F	0.691	34000	G	2014
			From: 29-636 Hooes Rd; 29-7100 Fairfax County Pkwy													
			To: 29-7100 Fairfax County Pkwy; 29-7900													
(638) Rolling Rd	1.01	18000	G	98%	1%	1%	0%	0%	0%	C	0.087	F	0.589	20000	G	2014
			From: 29-4151 Springfield Village Dr													
(638) Rolling Rd	0.22	18000	G	98%	1%	1%	0%	0%	0%	F	0.087	F	0.584	19000	G	2014
			From: 29-4153 Birmingham Lane													
(638) Rolling Rd	0.45	18000	G	98%	1%	1%	0%	0%	0%	F	0.085	F	0.575	19000	G	2014
			From: 29-3332 Greeley Blvd													
(638) Rolling Rd	0.48	21000	G	98%	1%	1%	0%	0%	0%	F	0.085	F	0.537	22000	G	2014
			From: 29-644 Old Keene Mill Rd													
(638) Rolling Rd	0.75	26000	G	99%	1%	0%	0%	0%	0%	F	0.08	F	0.502	28000	G	2014
			From: 29-777 Center Rd													
(638) Rolling Rd	1.16	29000	G	99%	1%	0%	0%	0%	0%	C	0.083	F	0.561	31000	G	2014
			From: 29-4450 Kenilworth Rd													
(638) Rolling Rd	0.62	22000	G	99%	1%	0%	0%	0%	0%	F	0.078	F	0.567	23000	G	2014
			From: 29-620 Braddock Rd													
(639) Rolling Rd	0.46	1100	R									NA		NA		06/27/2011
			From: Dead End; Gap													
			To: 29-676 Towlston Rd; Gap													
(639) Peacock Station Rd	0.26	490	R									NA		NA		09/09/1997
			From: 29-738 Old Dominion Dr													
(640) Sydenstricker Rd	1.02	6900	G	99%	1%	0%	0%	0%	0%	F	0.112	F	0.542	7300	G	2014
			From: 29-644 Old Keene Mill Rd													
(640) Sydenstricker Rd	1.17	7800	G	99%	1%	0%	0%	0%	0%	C	0.122	F	0.654	8300	G	2014
			From: 29-4521 Huntsman Blvd													
(640) Gambrill Rd	0.09	5700	G	99%	1%	0%	0%	0%	0%	F	0.125	F	0.829	6000	G	2014
			From: 29-636 Hooes Rd													
(640) Gambrill Rd	1.05	6400	G	99%	1%	0%	0%	0%	0%	F	0.115	F	0.717	6800	G	2014
			From: 29-6911 Shady Palm Dr; Gap													
			To: 29-7100 Fairfax County Pkwy; 29-8946													
(640) Gambrill Court	0.19	480	R									NA		NA		11/29/2001
			From: 29-641 Pohick Rd													
			To: Dead End													
(641) Kincheloe Rd	1.12	460	R									NA		NA		06/01/2011
			From: 29-612 W, Old Yates Ford Rd													
(641) Kincheloe Rd	1.13	950	R									NA		NA		11/29/2001
			From: 1.12 MN 29-612													
(641) Kincheloe Rd	0.55	1600	R									NA		NA		06/01/2011
			From: 29-615 Yates Ford Rd													
			To: SCL Clifton													
<b>Town of Clifton</b>																
(641) Kincheloe Rd	0.29	1600	N									NA		NA		06/01/2011
			From: SCL Clifton													
			To: 29-645 S, Main St													
(641) Chapel Rd	0.30	970	G	96%	1%	2%	1%	0%	0%	C	0.097	F	0.615	1000	G	2014
			From: 29-645 N, Main St													
			To: NCL Clifton													
<b>Fairfax County</b>																
(641) Chapel Rd	2.59	970	N	96%	1%	2%	1%	0%	0%	N	0.097	N	0.615	1000	N	2014
			From: NCL Clifton													
			To: 29-612 Yates Ford Rd													



Virginia Department of Transportation  
Traffic Engineering Division  
2014  
Annual Average Daily Traffic Volume Estimates By Section of Route  
Fairfax Maintenance Area

Route	Length	AADT	QA	4Tire	Bus	-----Truck-----				QC	K Factor	QK	Dir Factor	AAWDT	QW	Year
						2Axle	3+Axle	1Trail	2Trail							
<b>Fairfax County</b>																
(641) Chapel Rd	0.41	2400	G	96%	1%	2%	1%	0%	0%	F	0.099	F	0.652	2500	G	2014
(641) Chapel Rd	0.18	6600	G	96%	1%	2%	1%	0%	0%	F	0.099	F	0.764	7100	G	2014
(641) Chapel Rd	0.04	970	R								NA		NA			03/04/2009
(641) Pohick Rd	1.60	7700	G	99%	0%	1%	0%	0%	0%	F	0.103	F	0.548	8200	G	2014
(641) Pohick Rd	1.08	11000	G	99%	0%	1%	0%	0%	0%	F	0.104	F	0.737	12000	G	2014
(642) Lorton Rd	0.68	4400	G	98%	1%	0%	1%	0%	0%	F	0.153	F	0.891	4700	G	2014
(642) Lorton Rd	1.38	8000	G	98%	1%	0%	1%	0%	0%	C	0.143	F	0.836	8500	G	2014
(642) Lorton Rd	1.00	21000	G	98%	1%	0%	1%	0%	0%	F	0.106	F	0.721	22000	G	2014
(642) Ramp	0.18	5000	G								0.144	F		5000	G	2014
(642) Ramp	0.27	12000	G								0.105	F		12000	G	2014
(643) Henderson Rd	2.54	4500	G	99%	0%	1%	0%	0%	0%	F	0.117	F	0.828	4800	G	2014
(643) Henderson Rd	2.60	4600	G	99%	0%	1%	0%	0%	0%	C	0.108	F	0.778	4900	G	2014
(643) Old Ox Rd	0.30	610	R								NA		NA			06/01/2011
(643) Lee Chapel Rd	1.05	13000	G	99%	0%	0%	0%	0%	0%	C	0.096	F	0.728	14000	G	2014
(643) Lee Chapel Rd	1.61	14000	G	99%	0%	0%	0%	0%	0%	C	0.090	F	0.641	15000	G	2014
(643) Lee Chapel Rd	0.54	26000	G	99%	1%	0%	0%	0%	0%	F	0.084	F	0.512	27000	G	2014
(643) Burke Centre Pkwy	0.68	21000	G	99%	1%	0%	0%	0%	0%	F	0.086	F	0.537	22000	G	2014
(643) Burke Centre Pkwy	0.68	26000	G	99%	1%	0%	0%	0%	0%	F	0.091	F	0.524	28000	G	2014
(643) Burke Centre Pkwy	1.54	22000	G	99%	1%	0%	0%	0%	0%	C	0.088	F	0.587	24000	G	2014
(643) Burke Centre Pkwy	0.66	7200	G	99%	1%	0%	0%	0%	0%	F	0.084	F	0.691	7700	G	2014
(644) Old Keene Mill Rd	0.94	8300	G	99%	0%	1%	0%	0%	0%	C	0.088	F	0.562	8900	G	2014
(644) Old Keene Mill Rd	0.41	27000	G	99%	0%	1%	0%	0%	0%	F	0.086	F	0.611	29000	G	2014

Virginia Department of Transportation  
Traffic Engineering Division  
2014  
Annual Average Daily Traffic Volume Estimates By Section of Route  
Fairfax Maintenance Area

Route	Length	AADT	QA	4Tire	Bus	-----Truck-----				QC	K Factor	QK	Dir Factor	AAWDT	QW	Year		
						2Axle	3+Axle	1Trail	2Trail									
<b>Fairfax County</b>																		
From: 644						29-640 Sydenstricker Rd												
644	Old Keene Mill Rd	0.17	24000	N	99%	1%	0%	0%	0%	0%	N	0.086	N	0.611	25000	N	2014	
To: 644						Rolling Valley Commuter Lot												
644	Old Keene Mill Rd	0.88	24000	G	99%	1%	0%	0%	0%	0%	C	0.086	F	0.611	25000	G	2014	
From: 644						29-4521 Huntsman Blvd												
644	Old Keene Mill Rd	0.31	38000	G	99%	1%	0%	0%	0%	0%	F	0.082	F	0.609	40000	G	2014	
To: 644						29-1031 Hillside Rd												
644	Old Keene Mill Rd	0.65	31000	G	99%	1%	0%	0%	0%	0%	F	NA		33000	G	2014		
From: 644						29-638 Rolling Rd												
644	Old Keene Mill Rd	0.23	36000	G	99%	0%	0%	0%	0%	0%	F	0.077	F	0.602	38000	G	2014	
To: 644						29-4131 Carleigh Pkwy												
644	Old Keene Mill Rd	0.81	37000	G	99%	0%	0%	0%	0%	0%	F	0.078	F	0.629	39000	G	2014	
From: 644						29-3332 Greeley Blvd												
644	Old Keene Mill Rd	0.82	43000	G	99%	0%	0%	0%	0%	0%	F	0.083	F	0.662	46000	G	2014	
To: 644						29-1179 Byron Ave												
644	Old Keene Mill Rd	0.39	44000	G	99%	0%	0%	0%	0%	0%	C	0.081	F	0.658	47000	G	2014	
From: 644						29-1193 Hanover Ave												
644	Old Keene Mill Rd	0.56	45000	G	99%	0%	0%	0%	0%	0%	F	0.085	F	0.657	48000	G	2014	
To: 644						29-617 Backlick Rd												
644	Franconia Rd	0.22	72000	G	99%	0%	0%	0%	0%	0%	F	0.078	F	0.55	77000	G	2014	
From: 644						I-95; I-395												
644	Franconia Rd	0.24	56000	G	98%	1%	1%	0%	0%	0%	F	0.082	F	0.534	60000	G	2014	
To: 644						29-789 E, Loisdale Rd												
644	Franconia Rd	0.67	35000	G	98%	1%	1%	0%	0%	0%	C	0.083	F	0.601	38000	G	2014	
From: 644						29-3579 Thomas Dr												
644	Franconia Rd	0.43	32000	G	98%	1%	1%	0%	0%	0%	F	0.085	F	0.570	34000	G	2014	
To: 644						29-635 Fleet Dr												
644	Franconia Rd	0.29	24000	G	98%	1%	1%	0%	0%	0%	F	0.083	F	0.536	25000	G	2014	
From: 644						29-718 Grovedale Dr												
644	Franconia Rd	0.27	25000	G	98%	1%	0%	0%	0%	0%	F	0.085	F	0.527	27000	G	2014	
To: 644						29-613 W, Beulah St												
644	Franconia Rd	0.55	34000	G	98%	1%	0%	0%	0%	0%	F	0.087	F	0.513	36000	G	2014	
From: 644						29-613 E, Van Dorn St												
644	Franconia Rd	1.32	18000	G	98%	1%	0%	0%	0%	0%	C	0.091	F	0.524	19000	G	2014	
To: 644						29-3290 Craft Rd												
644	Franconia Rd	0.31	15000	G	98%	1%	0%	0%	0%	0%	F	0.096	F	0.543	16000	G	2014	
From: 644						29-997 Clermont Dr												
644	Franconia Rd	0.83	13000	G	98%	1%	0%	0%	0%	0%	F	0.099	F	0.574	14000	G	2014	
To: 644						29-1625 Norton Rd												
644	Franconia Rd	0.52	11000	G	98%	1%	0%	0%	0%	0%	F	0.102	F	0.603	12000	G	2014	
From: 644						29-611 Telegraph Rd												
To: 644						29-644-E006A TO RT 95												
644	Ramp	0.18	8900	G								0.093	F		8900	G	2014	
From: 644						I-95-S FROM RT 644												
To: 644						29-644 Franconia Rd												
East 644	Ramp	0.10	4700	G								0.134	F		4700	G	2014	
From: 644						TO REV LANE												
East 644	Ramp	0.08	NA									NA		NA				
To: 644						29-644-W006A; 29-644- 6A TO RT 95												
From: 644						29-644 Gap TO RTS 395; 495												
East 644	Ramp	0.17	26000	G								0.099	F		26000	G	2014	
To: 644						29-644-E006D Gap TO RT 495 NORT												

Virginia Department of Transportation  
Traffic Engineering Division  
2014  
Annual Average Daily Traffic Volume Estimates By Section of Route  
Fairfax Maintenance Area

Route	Length	AADT	QA	4Tire	Bus	-----Truck-----				QC	K Factor	QK	Dir Factor	AAWDT	QW	Year
						2Axle	3+Axle	1Trail	2Trail							
<b>Fairfax County</b>																
East (644) Ramp	0.21	NA				From: 29-644-E006D Gap TO RT 495 NORT					NA			NA		
						To: 29-644-E006C Gap TO ROUTE 395 N										
East (644) Ramp	0.18	7700	G								0.142	F		7700	G	2014
						To: I-95-N Gap FROM RT 644										
East (644) Ramp	0.02	31000	G			From: 29-644-E006B Gap TO ROUTE 395 N					0.097	F		31000	G	2014
						To: I-395-N; 29-644-E006D Gap										
East (644) Ramp	0.30	4900	G			From: 29-644-E006B Gap TO RT 495 NORT					0.089	F		4900	G	2014
						To: I-395-N; 29-644-E006C Gap										
West (644) Ramp	0.06	22000	G			From: 29-644 Franconia Rd					0.081	F		22000	G	2014
						To: Ramp to I-395 North, I-495 North										
West (644) Ramp	0.53	5700	G			From: Ramp from 29-644 to I-95 South					0.07	F		5700	G	2014
						To: 29-644 Franconia Rd										
West (644) Ramp	0.57	16000	G			From: 29-644 Franconia Rd					0.091	F		16000	G	2014
						To: 29-644-W006C TO 495 NORTH										
West (644) Ramp	0.41	NA				From: 29-644-W006D TO RT 395 NORTH					NA			NA		
						To: I-395-S001C TO RT 95 NORTH										
West (644) Ramp	0.04	3100	G			From: 29-644-W006B TO 495 NORTH					0.081	F		3100	G	2014
						To: I-395-N001B FROM RT 644 WEST										
West (644) Ramp	0.17	NA				From: 29-644-W006B TO RT 395 NORTH					NA			NA		
						To: I-395-N FROM RT 644 WEST										
(645) Wall Rd	0.69	3400	R			From: Dead End					NA			NA		04/02/2002
						To: 29-657 N, Centreville Rd										
(645) Lees Corner Rd	0.54	7600	G	99%	1%	0%	0%	0%	0%	F	0.124	F	0.72	8100	G	2014
						To: 29-669 Thompson Rd										
(645) Lees Corner Rd	1.19	7700	G	99%	1%	0%	0%	0%	0%	C	0.118	F	0.710	8200	G	2014
						To: US 50 W, Lee Jackson Mem Hwy										
(645) Stringfellow Rd	1.44	20000	G	98%	1%	1%	0%	0%	0%	F	0.087	F	0.574	22000	G	2014
						To: 29-4978 Melville Lane										
(645) Stringfellow Rd	0.54	22000	G	98%	1%	1%	0%	0%	0%	C	0.085	F	0.522	24000	G	2014
						To: 29-7735 Fair Lakes Pkwy										
(645) Clifton Rd	0.73	15000	G	99%	0%	0%	0%	0%	0%	F	0.099	F	0.694	16000	G	2014
						To: 29-620 W, Braddock Rd										
(645) Clifton Rd	1.68	8700	G	99%	0%	0%	0%	0%	0%	C	0.115	F	0.886	9300	G	2014
						To: 29-620 E, Braddock Rd										
(645) Clifton Rd	1.14	8500	G	99%	0%	0%	0%	0%	0%	F	0.111	F	0.892	9100	G	2014
						To: 29-654 Popes Head Rd										
(645) Clifton Rd	0.63	8300	G	99%	0%	0%	0%	0%	0%	F	0.109	F	0.854	8800	G	2014
						To: 29-658 Compton Rd										
						To: NCL Clifton										

Virginia Department of Transportation  
Traffic Engineering Division  
2014  
Annual Average Daily Traffic Volume Estimates By Section of Route  
Fairfax Maintenance Area

Route	Length	AADT	QA	4Tire	Bus	-----Truck-----				QC	K Factor	QK	Dir Factor	AAWDT	QW	Year	
						2Axle	3+Axle	1Trail	2Trail								
<b>Town of Clifton</b>																	
(645) Main St	0.39	8200	G	98%	1%	1%	0%	0%	0%	F	0.112	F	0.880	8800	G	2014	
						From: NCL Clifton											
						To: 29-641 Kincheloe Rd; School St											
(645) School St; Clifton Rd	0.25	6400	G	98%	1%	1%	0%	0%	0%	F	0.116	F	0.916	6800	G	2014	
						From: 29-641 Kincheloe Rd											
						To: SCL Clifton											
<b>Fairfax County</b>																	
(645) Clifton Rd	2.91	3200	G	98%	1%	1%	0%	0%	0%	C	0.111	F	0.765	3300	G	2014	
						From: SCL Clifton											
						To: 29-610 Wolf Run Shoals Rd											
(645) Clifton Rd	1.65	4800	G	98%	1%	1%	0%	0%	0%	F	0.102	F	0.786	5100	G	2014	
						From: 29-610 Wolf Run Shoals Rd											
						To: SR 123 Ox Rd											
(645) Burke Lake Rd	1.08	7300	G	99%	1%	0%	0%	0%	0%	F	0.092	F	0.734	7800	G	2014	
						From: SR 123 Ox Rd											
						To: 29-7100 Fairfax County Pkwy											
(645) Burke Lake Rd	1.82	11000	G	99%	1%	0%	0%	0%	0%	C	0.094	F	0.643	12000	G	2014	
						From: 29-7100 Fairfax County Pkwy											
						To: 29-5847 Coffey Woods Rd											
(645) Burke Lake Rd	0.43	33000	G	99%	1%	0%	0%	0%	0%	F	0.089	F	0.655	35000	G	2014	
						From: 29-5847 Coffey Woods Rd											
						To: 29-652 S, Burke Rd											
(645) Burke Lake Rd	1.17	26000	G	99%	1%	0%	0%	0%	0%	F	0.088	F	0.681	27000	G	2014	
						From: 29-652 S, Burke Rd											
						To: 29-638 Rolling Rd											
(645) Burke Lake Rd	0.27	25000	G	99%	1%	0%	0%	0%	0%	F	0.077	F	0.632	27000	G	2014	
						From: 29-638 Rolling Rd											
						To: 29-620 E, Braddock Rd											
(646) Maple Branch Rd	0.74	4000	R									NA		NA		06/01/2011	
						From: 29-612 Henderson Rd											
						To: 29-645 Clifton Rd											
(646) Ramp	0.36	NA										NA		NA			
						From: 29-00645(B)/RAMP TO I-66E											
						To: IS-00066-E(B)/RAMP FROM RT 645											
(647) Hampton Rd	4.62	770	G	97%	1%	1%	0%	0%	0%	C	0.11	F	0.716	820	G	2014	
						From: 29-643 Henderson Rd											
						To: SR 123 Ox Rd											
(648) Edsall Rd	0.94	24000	G	96%	1%	1%	1%	1%	0%	C	0.081	F	0.626	25000	G	2014	
						From: 29-617 Backlick Rd											
						To: 29-2246 Cherokee Ave											
(648) Edsall Rd	0.23	40000	G	96%	1%	1%	1%	1%	0%	F	0.079	F	0.522	42000	G	2014	
						From: 29-2246 Cherokee Ave											
						To: I-395											
(648) Edsall Rd	0.30	23000	G	97%	1%	1%	0%	0%	0%	F	0.082	F	0.579	25000	G	2014	
						From: I-395											
						To: 29-2606 Beryl Rd											
(648) Edsall Rd	1.08	17000	G	97%	1%	1%	0%	0%	0%	C	0.087	F	0.658	18000	G	2014	
						From: 29-2606 Beryl Rd											
						To: WCL Alexandria											
(648) Ramp	0.13	11000	G								0.073	F		11000	G	2014	
						From: 29-648-E001B; 29-648-W001B TO RT 395											
						To: I-395-N FROM RT 648 EAST & WEST00- EDSAL											
East (648) Ramp	0.06	NA										NA		NA			
						From: 29-648 TO RT 39500- NORTH & SOUTH											
						To: 29-648-E001B FROM RT 648 EAST00- EDSALL R											
East (648) Ramp	0.21	8300	G								0.084	F		8300	G	2014	
						From: 29-648-E001B FROM RT 648 EAST00- EDSALL R											
						To: I-395-S FROM RT 648 EAST00- EDSALL ROAD											
East (648) Ramp	0.32	NA										NA		NA			
						From: 29-648-E001A; FROM RT 648 EAST00- EDSALL R											
						To: 29-648-E001A FROM RT 648 EAST00- EDSALL R											
West (648) Ramp	0.18	8800	G								0.09	F		8800	G	2014	
						From: 29-648 TO RT 395 SOUTH											
						To: I-395-S FROM RT 648 WEST00- EDSALL ROAD											

Virginia Department of Transportation  
Traffic Engineering Division  
2014  
Annual Average Daily Traffic Volume Estimates By Section of Route  
Fairfax Maintenance Area

Route	Length	AADT	QA	4Tire	Bus	-----Truck-----				QC	K Factor	QK	Dir Factor	AAWDT	QW	Year
						2Axle	3+Axle	1Trail	2Trail							
<b>Fairfax County</b>																
West																
(648) Ramp	0.11	NA				From: 29-648 TO RT 395 NORTH					NA			NA		
						To: 29-648-E001B; 29-648- 1B TO RT 395										
(649) Hummer Rd	1.03	12000	G	98%	1%	0%	0%	0%	0%	F	0.086	F	0.717	13000	G	2014
						From: SR 236 Little River Tpke										
(649) Annandale Rd	1.06	19000	G	98%	1%	0%	0%	0%	0%	C	0.083	F	0.619	20000	G	2014
						From: 29-650 Gallows Rd										
(649) Annandale Rd	0.63	16000	G	98%	1%	0%	0%	0%	0%	F	0.083	F	0.755	17000	G	2014
						From: 29-2338 Graham Rd										
(649) Annandale Rd	0.86	17000	G	98%	1%	1%	0%	1%	0%	C	0.087	F	0.638	18000	G	2014
						From: 29-929 Holloman Rd										
(649) Annandale Rd	0.63	15000	G	98%	1%	1%	0%	1%	0%	F	0.077	F	0.55	16000	G	2014
						From: US 50 Arlington Blvd										
						To: SCL Falls Church										
(650) Annandale Rd	0.79	17000	G	98%	1%	0%	0%	0%	0%	F	0.077	F	0.675	18000	G	2014
						From: SR 236 Little River Tpke										
(650) Gallows Rd	0.37	29000	G	98%	1%	0%	0%	0%	0%	F	0.082	F	0.537	31000	G	2014
						From: 29-711 Gallows Rd										
(650) Gallows Rd	1.27	26000	G	98%	1%	0%	0%	0%	0%	C	0.086	F	0.71	28000	G	2014
						From: 29-649 Hummer Rd										
(650) Gallows Rd	0.78	38000	G	98%	1%	1%	0%	0%	0%	F	0.086	F	0.674	41000	G	2014
						From: I-495; 29-709 Woodburn Rd										
(650) Gallows Rd	0.63	34000	G	98%	1%	1%	0%	0%	0%	F	NA			34000	G	2014
						From: US 50 Arlington Blvd										
(650) Gallows Rd	0.53	32000	G	98%	1%	1%	0%	0%	0%	F	NA			31000	G	2014
						From: US 29 Lee Hwy										
(650) Gallows Rd	0.93	34000	G	98%	1%	1%	0%	0%	0%	F	0.086	F	0.609	37000	G	2014
						From: 29-2946 Belle Forest Dr										
(650) Gallows Rd	0.40	31000	G	98%	1%	1%	0%	0%	0%	C	0.087	F	0.593	33000	G	2014
						From: 29-695 Idylwood Rd										
(650) Gallows Rd	0.66	34000	G	98%	1%	1%	0%	0%	0%	F	NA			37000	G	2014
						From: 29-769 Oak St										
(650) Gallows Branch Rd	0.04	36000	R								NA			NA		03/17/2009
						From: 29-7078 Gallows Branch Rd										
						To: 29-7079 Gallows Rd										
(650) Old Gallows Rd	0.16	11000	G	98%	1%	1%	0%	0%	0%	F	0.082	F	0.893	12000	G	2014
						From: 29-677 Old Gallows Rd										
						To: 29-677 Gallows Branch Rd										
(650) Magarity Rd	0.79	7800	G	98%	1%	1%	0%	0%	0%	C	0.101	F	0.571	8300	G	2014
						From: SR 7 Leesburg Pike										
						To: 29-2724 Lisle Ave; Gap Terminus										
(650) Magarity Rd	0.46	8600	G	98%	1%	1%	0%	0%	0%	F	0.114	F	0.663	9200	G	2014
						From: 29-2701 Griffith Rd										
(650) Magarity Rd	0.35	10000	G	98%	1%	1%	0%	0%	0%	F	0.111	F	0.53	11000	G	2014
						From: 29-2718 Anderson Rd										
						To: 29-694 Great Falls St										
(650) Ramp	0.21	9300	G								0.111	F		9300	G	2014
						From: 29-650 I-495-N052A FROM & TO RT 49										
						To: I-495-N051X FROM RT 65000- GALLOWS ROAD										
(650) Ramp	0.18	NA									NA			NA		
						From: 29-650-N003A; 29-650-S003A TO RT 50										
(650) Ramp	0.10	NA									NA			NA		
						From: 29-650- 3C TO RT 50 EAST										
						To: US 50-E076B FROM RT 650 NORTH TO 495 SO										

Virginia Department of Transportation  
Traffic Engineering Division  
2014  
Annual Average Daily Traffic Volume Estimates By Section of Route  
Fairfax Maintenance Area

Route	Length	AADT	QA	4Tire	Bus	-----Truck-----				QC	K Factor	QK	Dir Factor	AAWDT	QW	Year
						2Axle	3+Axle	1Trail	2Trail							
<b>Fairfax County</b>																
(650) Ramp	0.17	NA				From: 29-00650(B)/IS-00495-S051G(L)/FROM 495 SOOUTH					NA			NA		
						To: US-00050(B)/RAMP FROM RTE 650										
(650) Ramp	0.02	NA				From: 29-650- 3A TO RT 50 EAST					NA			NA		
						To: US 50 I-495-S051B FROM GALLOWS RD										
North (650) Ramp	0.14	1100	G			From: 29-650 TO RT 495 SOUTH				0.105	F			1100	G	2014
						To: I-495-S FROM RT 650 NORTH00- GALLOWS ROA										
North (650) Ramp	0.02	NA				From: 29-650 FROM RT 50 EAST TO & FROM ARLI					NA			NA		
						To: 29-650- 3A; 29-650-S003A TO RT 50										
South (650) Ramp	0.21	8100	G			From: 29-650 TO RT 495 SOUTH				0.117	F			8100	G	2014
						To: I-495-S FROM RT 650 SOUTH00- GALLOWS ROA										
South (650) Ramp	0.02	NA				From: 29-650 FROM RT 50 EAST TO RT 50 EAST					NA			NA		
						To: 29-650-N003A; 29-650- 3A TO RT 50										
(651) New Guinea Rd	0.46	3500	F	97%	2%	1%	0%	0%	0%	C	0.122	F	0.54	3700	F	2014
						From: 29-5498 Roberts Rd										
						To: 29-7137 E, New Guinea Rd										
(651) Guinea Rd	0.15	11000	G	99%	1%	0%	0%	0%	0%	F	0.099	F	0.540	11000	G	2014
						From: 29-654 Zion Dr										
(651) Guinea Rd	1.06	15000	G	99%	1%	0%	0%	0%	0%	C	0.096	F	0.646	16000	G	2014
						From: 29-652 S, Burke Rd										
						To: 29-652 N, Twinbrook Rd										
(651) Guinea Rd	0.64	13000	G	99%	1%	0%	0%	0%	0%	F	0.105	F	0.885	14000	G	2014
						From: 29-620 Braddock Rd										
(651) Guinea Rd	0.81	13000	G	99%	0%	0%	0%	0%	0%	F	0.107	F	0.889	14000	G	2014
						From: 29-2430 Braeburn Dr										
(651) Guinea Rd	0.47	12000	G	99%	0%	0%	0%	0%	0%	C	0.106	F	0.912	13000	G	2014
						From: 29-1029 Stark Rd										
(651) Guinea Rd	0.82	19000	G	99%	0%	0%	0%	0%	0%	F	0.104	F	0.923	20000	G	2014
						To: SR 236 Little River Tpke										
(652) Burke Rd	1.70	7200	G	99%	1%	0%	0%	0%	0%	F	0.111	F	0.579	7700	G	2014
						From: 29-638 Rolling Rd										
(652) Burke Rd	0.13	17000	G	99%	1%	0%	0%	0%	0%	F	0.095	F	0.570	18000	G	2014
						From: 29-8249 Old Burke Lake Rd										
						To: 29-645 S, Burke Lake Rd										
(652) Burke Rd	0.89	11000	G	99%	1%	0%	0%	0%	0%	C	0.094	F	0.524	12000	G	2014
						From: 29-645 N, Burke Lake Rd										
						To: 29-651 W, Guinea Rd										
(652) Guinea Rd	0.29	18000	G	99%	1%	0%	0%	0%	0%	F	0.092	F	0.681	19000	G	2014
						From: 29-651 W, Burke Rd										
						To: 29-651 E, Twinbrook Rd										
(652) Twinbrook Rd	0.54	9900	G	99%	1%	0%	0%	0%	0%	F	0.093	F	0.665	11000	G	2014
						From: 29-651 E, Guinea Rd; 29-4801 N, Commonwealth Blvd										
						To: 29-620 E, Braddock Rd										
(652) Burke Station Rd	0.67	8400	G	99%	1%	0%	0%	0%	0%	F	0.088	F	0.640	8900	G	2014
						From: 29-620 W, Braddock Rd										
						To: SCL Fairfax										
(653) Roberts Pkwy	1.22	14000	G			From: 29-641 Pohick Rd Non-Inventoried Fairfax County P					NA			NA		2014
						To: 29-651 New Guinea Rd										
(653) Sideburn Rd	0.09	40	F	97%	2%	1%	0%	0%	0%	F	0.2	F	0.571	40	F	2014
						From: Dead End; Gap										
						To: 29-651 E, New Guinea Rd										

Virginia Department of Transportation  
Traffic Engineering Division  
2014  
Annual Average Daily Traffic Volume Estimates By Section of Route  
Fairfax Maintenance Area

Route	Length	AADT	QA	4Tire	Bus	-----Truck-----				QC	K Factor	QK	Dir Factor	AAWDT	QW	Year
						2Axle	3+Axle	1Trail	2Trail							
<b>Fairfax County</b>																
(653) Sideburn Rd	0.55	3100	G	97%	2%	1%	0%	0%	0%	F	0.132	F	0.502	3300	G	2014
			From: 29-651 W, New Guinea Rd													
(653) Sideburn Rd	1.05	6000	G	97%	2%	1%	0%	0%	0%	C	0.094	F	0.562	6400	G	2014
			From: 29-654 Zion Dr													
(653) Roberts Rd	0.77	8100	G	97%	2%	1%	0%	0%	0%	F	0.089	F	0.597	8700	G	2014
			From: 29-620 W, Braddock Rd													
			To: 29-620 E, Braddock Rd													
			SCL Fairfax													
(654) Popes Head Rd	1.33	690	G	97%	1%	1%	0%	0%	0%	F	0.138	F	0.83	730	G	2014
			From: 29-645 Clifton Rd													
(654) Popes Head Rd	1.61	1700	G	97%	1%	1%	0%	0%	0%	C	0.108	F	0.612	1800	G	2014
			From: 29-612 Colchester Rd													
(654) Popes Head Rd	1.64	3400	G	97%	1%	1%	0%	0%	0%	F	0.126	F	0.643	3600	G	2014
			From: 29-7100 Fairfax County Pkwy													
(654) Zion Dr	0.80	12000	G	98%	1%	0%	0%	0%	0%	C	0.102	F	0.630	13000	G	2014
			From: SR 123 S, Ox Rd													
			To: SR-123 N, Ox Rd													
(654) Zion Dr	1.21	4500	G	98%	1%	0%	0%	0%	0%	F	0.095	F	0.523	4800	G	2014
			From: 29-653 Sideburn Rd													
			To: 29-651 Guinea Rd													
(655) Shirley Gate Rd	1.37	20000	G	99%	0%	0%	0%	0%	0%	C	0.095	F	0.710	21000	G	2014
			From: 29-620 Braddock Rd													
			To: US 29 Lee Hwy; Gap													
(655) Jermantown Rd	1.23	17000	G	99%	0%	1%	0%	0%	0%	C	0.086	F	0.616	19000	G	2014
			From: NCL Fairfax; Gap Terminus													
(655) Jermantown Rd	0.33	17000	R								NA		NA			03/25/2009
			From: SR 123 Ox Rd													
(655) Blake Lane	0.11	17000	R								NA		NA			03/23/2009
			From: 29-5608 Blake Lane													
(655) Blake Lane	0.67	22000	G	99%	1%	1%	0%	0%	0%	F	0.102	F	0.663	23000	G	2014
			From: 29-4470 Palmer St													
(655) Blake Lane	0.82	20000	G	99%	1%	1%	0%	0%	0%	C	0.096	F	0.523	21000	G	2014
			From: 29-701 Sutton St													
			To: US 29 Lee Hwy													
(656) Legato Rd	0.22	520	R								NA		NA			01/23/2003
			From: US 29 Lee Hwy													
(656) Legato Rd	0.19	3400	R								NA		NA			03/04/2009
			From: 29-3211 Deming Dr													
(656) Legato Rd	0.38	5100	R								NA		NA			03/04/2009
			From: 29-4441 Ruffin Dr													
(656) Legato Rd	0.38	3300	R								NA		NA			03/04/2009
			From: FR-253 Random Hills Rd													
			To: 29-7700 Fair Lakes Pkwy; Gap													
(657) Walney Rd	0.15	4900	G	99%	0%	0%	0%	0%	0%	C	0.097	F	0.809	5200	G	2014
			From: 29-608 West Ox Rd													
(657) Walney Rd	1.24	4900	N	99%	0%	0%	0%	0%	0%	N	0.097	N	0.809	5200	N	2014
			From: SR 28 Sully Rd; 29-620 Braddock Rd													
(657) Walney Rd	0.44	10000	G	99%	1%	0%	0%	0%	0%	C	0.124	F	0.701	11000	G	2014
			From: 29-970 Cabbells Mill Dr													
(657) Walney Rd	0.45	12000	G	99%	1%	0%	0%	0%	0%	C	0.119	F	0.683	13000	G	2014
			From: 29-4831 Poplar Tree Rd													
(657) Walney Rd	0.56	18000	G	99%	1%	0%	0%	0%	0%	F	0.105	F	0.614	20000	G	2014
			From: 29-6530 Waverly Crossing Lane													
			To: 29-662 Westfields Blvd													
			To: 29-6215 Willard Rd													

Virginia Department of Transportation  
Traffic Engineering Division  
2014  
Annual Average Daily Traffic Volume Estimates By Section of Route  
Fairfax Maintenance Area

Route	Length	AADT	QA	4Tire	Bus	-----Truck-----				QC	K Factor	QK	Dir Factor	AAWDT	QW	Year
						2Axle	3+Axle	1Trail	2Trail							
<b>Fairfax County</b>																
(657) Walney Rd	0.54	23000	G	99%	1%	0%	0%	0%	0%	F	0.092	F	0.526	25000	G	2014
			From: 29-6215 Willard Rd													
(657) Centreville Rd	0.20	23000	G	99%	0%	1%	0%	0%	0%	F	0.086	F	0.558	25000	G	2014
			From: US 50 Lee Jackson Mem Hwy													
(657) Centreville Rd	2.95	23000	G	99%	0%	1%	0%	0%	0%	C	0.101	F	0.576	24000	G	2014
			From: 29-8390 Metrotech Dr													
(657) Centreville Rd	1.21	31000	G	99%	0%	1%	0%	0%	0%	F	0.092	F	0.594	33000	G	2014
			From: 29-608 N, Frying Pan Rd													
(657) Centreville Rd	0.35	41000	G	99%	0%	1%	0%	0%	0%	F	0.098	F	0.564	44000	G	2014
			From: 29-5320 Sunrise Valley Dr													
(657) Centreville Rd	0.34	35000	G	99%	0%	1%	0%	0%	0%	F	0.092	F	0.526	38000	G	2014
			From: SR 267 Dulles Toll Rd													
(658) Compton Rd	2.84	1600	G	98%	1%	1%	0%	0%	0%	C	0.121	F	0.674	1700	G	2014
			From: 29-621 Bull Run P.O. Rd													
(658) Compton Rd	0.04	4800	G	98%	1%	1%	0%	0%	0%	F	0.121	N	0.674	5100	G	2014
			From: 29-616 Ordway Rd													
(658) Compton Rd	1.96	4700	G	98%	1%	1%	0%	0%	0%	C	0.110	F	0.777	5000	G	2014
			From: SR 28 Centreville Rd													
(658) Compton Rd	1.87	1200	G	98%	1%	1%	0%	0%	0%	F	0.100	F	0.678	1300	G	2014
			From: 29-659 S, Union Mill Rd													
(659) Union Mill Rd	1.10	140	R								NA			NA		05/13/2009
			From: Dead End													
(659) Union Mill Rd	2.10	11000	G	98%	1%	0%	0%	0%	0%	C	0.098	F	0.686	11000	G	2014
			From: 29-658 S, Compton Rd													
(660) Fairfax Station Rd	0.79	790	G	98%	1%	1%	0%	0%	0%	F	0.107	F	0.707	840	G	2014
			From: 29-658 N, Compton Rd													
(660) Fairfax Station Rd	0.14	990	G	98%	1%	1%	0%	0%	0%	F	0.092	F	0.571	1100	G	2014
			From: 29-620 Braddock Rd													
(660) Fairfax Station Rd	2.42	2200	G	98%	1%	1%	0%	0%	0%	C	0.107	F	0.671	2300	G	2014
			From: 29-612 S, Colchester Rd													
(660) Adare Dr	0.13	1800	R								NA			NA		01/23/2003
			From: 29-612 N, Colchester Rd													
(660) Adare Dr	0.04	880	R								NA			NA		01/23/2003
			From: SR 123 Ox Rd; FR-951													
(660) Adare Dr	0.03	750	R								NA			NA		2003
			From: 29-7002 W, John Ayres Dr													
(660) Adare Dr	0.25	230	R								NA			NA		03/05/2009
			From: 29-7000 Wood Thrush Ct													
(660) Adare Dr	0.06	140	R								NA			NA		08/28/2001
			From: 29-7001 Fox Sparrow Ct													
(661) Old Lee Rd	0.96	7400	G	99%	1%	0%	0%	0%	0%	C	0.096	F	0.941	7900	G	2014
			From: 29-7002 E, John Ayres Dr													
(661) Old Lee Rd	0.88	1500	G	99%	1%	0%	0%	0%	0%	F	NA			NA		2014
			From: Cul-de-Sac													
(661) Lee Rd	0.54	8600	G	99%	1%	0%	0%	0%	0%	F	NA			NA		2014
			From: 29-620 Braddock Rd													
			From: 29-8460 Stonecroft Blvd													
			From: 0.95 MN 29-8460 Stonecroft Blvd													
			From: US 50 Lee Jackson Hwy													



Virginia Department of Transportation  
Traffic Engineering Division  
2014  
Annual Average Daily Traffic Volume Estimates By Section of Route  
Fairfax Maintenance Area

Route	Length	AADT	QA	4Tire	Bus	-----Truck-----				QC	K Factor	QK	Dir Factor	AAWDT	QW	Year
						2Axle	3+Axle	1Trail	2Trail							
<b>Fairfax County</b>																
(662) Stone Rd	0.09	620	R								NA			NA		12/08/2014
			From: Dead End													
(662) Stone Rd	1.44	23000	G	99%	1%	0%	0%	0%	0%	C	0.106	F	0.663	25000	G	2014
			To: US 29 Lee Hwy													
(662) Poplar Tree Rd	0.94	21000	G	99%	1%	0%	0%	0%	0%	F	0.098	F	0.785	22000	G	2014
			From: 29-620 Braddock Rd													
(662) Westfields Blvd	0.39	36000	G	99%	1%	0%	0%	0%	0%	F	0.089	F	0.548	38000	G	2014
			To: 29-7324 Sequoia Farms Dr													
(662) Westfields Blvd	0.64	11000	G	98%	1%	1%	0%	0%	0%	C	0.100	F	0.583	12000	G	2014
			From: SR 28 Sully Rd													
			To: 29-657 Walney Rd													
(663) Miller Rd	1.46	2600	G	99%	0%	1%	0%	0%	0%	C	0.087	F	0.574	2700	G	2014
			From: 29-5678 Miller Heights Rd													
			To: SR 123 Chain Bridge Rd													
(664) Waples Mill Rd	1.93	4400	G	98%	2%	0%	0%	0%	0%	C	0.113	F	0.672	4600	G	2014
			From: 29-608 West Ox Rd													
			To: 29-665 W. Fox Mill Rd													
(664) Oakton Rd	0.96	7500	G	98%	2%	0%	0%	0%	0%	F	0.118	F	0.786	8000	G	2014
			From: 29-665 E. Waples Mill Rd													
			To: 29-655 Jermantown Rd													
(665) Coppermine Rd	0.73	7000	R								NA			NA		08/02/2005
			From: 29-5320 Sunrise Valley Dr													
			To: 29-657 Centreville Rd													
(665) Fox Mill Rd	0.23	3000	G	99%	0%	0%	0%	0%	0%	F	0.11	F	0.639	3200	G	2014
			From: 29-5320 Sunrise Valley Dr													
			To: Diamond Mill Dr													
(665) Fox Mill Rd	0.33	2900	G	99%	0%	0%	0%	0%	0%	F	0.117	F	0.567	3100	G	2014
			From: Fryling Pan Rd													
			To: Fox Mill Rd													
(665) Fryling Pan Rd	0.16	12000	G	99%	0%	0%	0%	0%	0%	F	0.104	F	0.52	12000	G	2014
			From: 29-8989 Dakota Lakes Dr													
(665) Fryling Pan Rd	0.13	12000	N	99%	0%	0%	0%	0%	0%	N	0.104	N	0.52	12000	N	2014
			From: 29-666 Monroe St													
(665) Fox Mill Rd	0.61	15000	G	99%	0%	0%	0%	0%	0%	F	0.105	F	0.629	16000	G	2014
			To: 29-7100 Fairfax County Pkwy													
(665) Fox Mill Rd	1.08	12000	G	99%	0%	0%	0%	0%	0%	C	0.089	F	0.564	12000	G	2014
			From: 29-602 N. Reston Pkwy													
			To: 29-602 S. Lawyers Rd													
(665) Fox Mill Rd	2.72	6000	G	99%	0%	0%	0%	0%	0%	F	0.108	F	0.629	6400	G	2014
			From: 29-672 Vale Rd													
(665) Fox Mill Rd	1.65	5400	G	99%	0%	0%	0%	0%	0%	C	0.1	F	0.568	5800	G	2014
			From: 29-664 E. Oakton Rd													
(665) Waples Mill Rd	1.04	5800	G	99%	0%	0%	0%	0%	0%	F	0.1	F	0.594	6200	G	2014
			To: US 50 Lee Jackson Hwy													
(665) Waples Mill Rd	0.12	30000	G	99%	0%	0%	0%	0%	0%	F	0.079	F	0.616	32000	G	2014
			From: 29-7230 Random Hills Rd													
(665) Waples Mill Rd	0.35	16000	G	99%	0%	0%	0%	0%	0%	F	0.09	F	0.675	17000	G	2014
			To: US 29 Lee Hwy													
(666) Monroe St	1.15	8200	G	100%	0%	0%	0%	0%	0%	C	NA			7800	G	2014
			From: 29-608; West Ox Rd													
(666) Monroe St	0.73	22000	G	100%	0%	0%	0%	0%	0%	F	0.11	F	0.575	23000	G	2014
			From: 29-665 Fox Mill Rd													
			To: SCL Herndon, Gap													

Virginia Department of Transportation  
Traffic Engineering Division  
2014  
Annual Average Daily Traffic Volume Estimates By Section of Route  
Fairfax Maintenance Area

Route	Length	AADT	QA	4Tire	Bus	-----Truck-----				QC	K Factor	QK	Dir Factor	AAWDT	QW	Year
						2Axle	3+Axle	1Trail	2Trail							
<b>Fairfax County</b>																
(667) Pinecrest Rd	0.04	3200	R								NA			NA		06/21/2005
						From: Dead End										
(667) Pinecrest Rd	0.04	130	R								NA			NA		06/24/2002
						To: 29-6310 Pinecrest View Ct										
(667) Pinecrest Rd	0.14	1900	R								NA			NA		06/24/2002
						From: 29-6350 Farthingale Dr										
(667) Pinecrest Rd	0.27	4200	R								NA			NA		06/24/2002
						To: 29-6349 Lyme Bay Dr										
(667) Pinecrest Rd	0.06	3900	R								NA			NA		06/24/2002
						From: 29-6341 Fanieul Hall Ct										
(667) Pinecrest Rd	0.04	3900	R								NA			NA		06/24/2002
						To: 29-6347 Armada St										
(667) Pinecrest Rd	0.09	3500	R								NA			NA		06/24/2002
						From: 29-6340 Conquest Place										
(667) Pinecrest Rd	0.03	3000	R								NA			NA		1997
						To: 29-6339 Kinship Dr										
(667) Pinecrest Rd	0.10	2900	R								NA			NA		1997
						From: 29-6311 W, Magna Carta Rd										
(667) Pinecrest Rd	0.11	3300	R								NA			NA		1997
						To: 29-5340 Viking Dr										
(667) Pinecrest Rd	0.19	3100	R								NA			NA		06/24/2002
						From: 29-6311 E, Magna Carta Rd										
(667) Pinecrest Rd	0.62	490	R								NA			NA		06/24/2002
						To: 29-665 Fox Mill Rd										
						From: End State Maintenance										
(668) McLearen Rd	0.89	17000	G	98%	1%	1%	0%	0%	0%	C	0.105	F	0.641	19000	G	2014
						To: Dulles Int Airport										
(668) McLearen Rd	0.97	13000	G	98%	1%	1%	0%	0%	0%	F	0.096	F	0.545	14000	G	2014
						From: 29-657 Centreville Rd										
						To: 29-608 West Ox Rd										
(669) Thompson Rd	0.84	1500	G	99%	1%	0%	0%	0%	0%	F	0.109	F	0.536	1600	G	2014
						From: 29-645 Lees Corner Rd										
(669) Thompson Rd	1.78	1800	G	99%	1%	0%	0%	0%	0%	F	0.095	F	0.663	1900	G	2014
						To: 29-7140 ; 29-7292 Tuckaway Dr										
						From: 29-608 S, West Ox Rd										
(669) Bennett Rd	1.38	1600	G	99%	1%	0%	0%	0%	0%	F	0.117	F	0.7	1700	G	2014
						To: 29-608 N, West Ox Rd										
						From: 29-665 N, Fox Mill Rd										
(669) Stuart Mill Rd	2.22	940	G	99%	1%	0%	0%	0%	0%	C	0.111	F	0.638	1000	G	2014
						To: 29-665 S, Fox Mill Rd										
						From: 29-671 Birdfoot Lane										
(670) Mount Gilead Rd	0.15	890	R								NA			NA		01/22/2003
						To: 29-620 Braddock Rd										
(670) Mount Gilead Rd	0.25	90	R								NA			NA		01/22/2003
						From: 29-1166 Wharton Lane										
						To: Dead End										
(671) Hunt Rd	0.31	310	R								NA			NA		06/24/2002
						From: 29-665 Fox Mill Rd										
(671) Hunt Rd	0.31	860	G								NA			860	G	2014
						To: 29-4697 Lapham Dr										
(671) Vale Rd	1.07	5500	G	99%	1%	0%	0%	0%	0%	F	0.113	F	0.797	5800	G	2014
						From: 29-672 W, Vale Rd; 29-3727 Fox Den Lane										
						To: 29-672 E, Vale Rd										

Virginia Department of Transportation  
Traffic Engineering Division  
2014  
Annual Average Daily Traffic Volume Estimates By Section of Route  
Fairfax Maintenance Area

Route	Length	AADT	QA	4Tire	Bus	-----Truck-----				QC	K Factor	QK	Dir Factor	AAWDT	QW	Year
						2Axle	3+Axle	1Trail	2Trail							
<b>Fairfax County</b>																
(671) Stuart Mill Rd	1.10	1600	G	99%	1%	0%	0%	0%	0%	C	0.111	F	0.629	1800	G	2014
						From: 29-672 E, Vale Rd										
(671) Birdfoot Lane	0.44	1900	G	99%	1%	0%	0%	0%	0%	F	0.135	F	0.827	2000	G	2014
						From: 29-669 Stuart Mill Rd										
						To: 29-673 Lawyers Rd										
(672) Vale Rd	1.34	4700	G	99%	1%	0%	0%	0%	0%	F	0.106	F	0.727	5000	G	2014
						From: 29-664 Waples Mill Rd										
(672) Vale Rd	0.52	4600	G	99%	1%	0%	0%	0%	0%	F	0.12	F	0.794	4900	G	2014
						From: 29-665 Fox Mill Rd										
						To: 29-671 W, Hunt Rd										
(672) Vale Rd	1.55	7300	G	99%	1%	0%	0%	0%	0%	C	0.1	F	0.805	7700	G	2014
						From: 29-671 E, Stuart Mill Rd										
						To: 29-674 S, Hunter Mill Rd										
(672) Vale Rd	1.36	8000	G	99%	1%	0%	0%	0%	0%	F	0.106	F	0.698	8500	G	2014
						From: 29-674 N, Hunter Mill Rd										
						To: WCL Vienna										
(673) McLearn Rd	0.19	5400	G	99%	0%	0%	0%	0%	0%	F	0.104	F	0.522	5700	G	2014
						From: 29-5345 Quincy Adams Rd										
(673) Lawyers Rd	0.52	8900	G	99%	0%	0%	0%	0%	0%	F	0.105	F	0.606	9500	G	2014
						From: 29-602 Reston Pkwy										
						To: 29-4703 Steeplechase Dr										
(673) Lawyers Rd	0.90	8500	G	99%	0%	0%	0%	0%	0%	F	0.114	F	0.645	9100	G	2014
						From: 29-4720 Soapstone Dr										
(673) Lawyers Rd	0.99	7800	G	99%	0%	0%	0%	0%	0%	C	0.106	F	0.616	8300	G	2014
						From: 29-671 Birdfoot Lane										
(673) Lawyers Rd	0.99	9900	G	99%	0%	0%	0%	0%	0%	F	0.099	F	0.533	11000	G	2014
						From: 29-7490 Hunters Crest Way										
(673) Lawyers Rd	0.58	9300	G	99%	0%	0%	0%	0%	0%	F	0.100	F	0.537	9900	G	2014
						From: 29-674 Hunters Mill Rd										
(673) Lawyers Rd	1.72	13000	G	99%	0%	0%	0%	0%	0%	C	0.096	F	0.535	13000	G	2014
						From: NWCL Vienna										
						To: SWCL Vienna										
(673) Courthouse Rd	0.56	5200	G	100%	0%	0%	0%	0%	0%	F	0.11	F	0.647	5500	G	2014
						From: 29-701 Sutton Rd										
(673) Courthouse Rd	0.70	5000	G	100%	0%	0%	0%	0%	0%	C	0.117	F	0.652	5300	G	2014
						From: SR 123 Chain Bridge Rd										
(674) Palmer St	0.08	200	G	98%	0%	1%	1%	0%	0%	F	0.107	F	0.563	210	G	2014
						From: Dead End										
(674) Palmer St	0.10	600	G	98%	0%	1%	1%	0%	0%	C	0.11	F	0.727	640	G	2014
						From: 29-1093 Palmer Dr										
(674) Hunter Mill Rd	1.43	17000	G	99%	0%	1%	0%	0%	0%	F	0.083	F	0.529	18000	G	2014
						From: SR 123 E, Chain Bridge Rd										
						To: SR 123 W, Chain Bridge Rd										
(674) Hunter Mill Rd	1.35	15000	G	99%	0%	1%	0%	0%	0%	C	0.09	F	0.581	16000	G	2014
						From: 29-672 Vale Rd										
(674) Hunter Mill Rd	0.88	16000	G	99%	0%	1%	0%	0%	0%	F	0.092	F	0.584	17000	G	2014
						From: 29-673 Lawyers Rd										
(674) Hunter Mill Rd	0.34	16000	G	99%	0%	1%	0%	0%	0%	F	0.092	F	0.614	17000	G	2014
						From: 29-677 Hunter Station Rd										
(674) Hunter Mill Rd	0.59	16000	F	99%	0%	1%	0%	0%	0%	F	0.099	F	0.610	17000	F	2014
						From: 29-3961 Hunt Race Way										
(674) Hunter Mill Rd	0.30	20000	G	99%	0%	1%	0%	0%	0%	F	0.102	F	0.597	22000	G	2014
						From: 29-5320 Sunrise Valley Dr										
						To: SR 267 Dulles Toll Rd										

Virginia Department of Transportation  
Traffic Engineering Division  
2014  
Annual Average Daily Traffic Volume Estimates By Section of Route  
Fairfax Maintenance Area

Route	Length	AADT	QA	4Tire	Bus	-----Truck-----				QC	K Factor	QK	Dir Factor	AAWDT	QW	Year
						2Axle	3+Axle	1Trail	2Trail							
<b>Fairfax County</b>																
(674) Hunter Mill Rd	0.34	13000	G	99%	0%	1%	0%	0%	0%	F	0.093	F	0.516	14000	G	2014
			From: SR 267 Dulles Toll Rd													
(674) Hunter Mill Rd	1.80	7400	G	99%	0%	1%	0%	0%	0%	C	0.094	F	0.771	7900	G	2014
			To: 29-675 Crowell Rd													
(674) Springvale Rd	1.63	5000	G	97%	1%	1%	0%	0%	0%	F	0.082	F	0.614	5400	G	2014
			From: 29-606 S. Baron Cameron Rd													
(674) Springvale Rd	2.16	2100	G	97%	1%	1%	0%	0%	0%	C	0.088	F	0.534	2200	G	2014
			From: SR 7 Leesburg Pike; 29-606 N													
			To: SR 193 Georgetown Pike													
(675) Sunset Hills Rd	0.94	31000	G	99%	0%	0%	0%	0%	0%	F	0.091	F	0.59	33000	G	2014
			From: ECL Herndon													
(675) Sunset Hills Rd	1.12	23000	G	99%	0%	0%	0%	0%	0%	F	0.093	F	0.512	25000	G	2014
			To: 29-602 Reston Pkwy													
(675) Sunset Hills Rd	1.40	9300	G	99%	0%	0%	0%	0%	0%	C	0.116	F	0.715	9900	G	2014
			From: 29-828 Wiehle Ave													
(675) Crowell Rd	0.69	8100	G	99%	0%	0%	0%	0%	0%	F	0.113	F	0.595	8700	G	2014
			To: 29-674 S, Hunter Mill Rd													
			From: 29-674 N, Hunter Mill Rd													
(675) Brown Mill Rd	0.99	7800	G	99%	0%	0%	0%	0%	0%	F	0.115	F	0.604	8300	G	2014
			To: 29-3858 Browns Mill Rd													
(675) Beulah Rd	0.70	7700	G	99%	0%	0%	0%	0%	0%	C	0.112	F	0.633	8200	G	2014
			From: 29-3858 Crowell Rd													
(675) Beulah Rd	1.29	8900	G	99%	0%	0%	0%	0%	0%	F	0.106	F	0.67	9500	G	2014
			To: 29-702 Beulah Rd													
(675) Beulah Rd	0.86	11000	G	99%	0%	0%	0%	0%	0%	F	0.096	F	0.541	12000	G	2014
			From: 29-5939 Lozano Dr													
(675) Park St	0.09	11000	G	99%	0%	0%	0%	0%	0%	F	0.097	F	0.648	12000	G	2014
			To: 29-676 S, Clarks Crossing Rd													
(675) Park St	0.19	10000	G	99%	0%	0%	0%	0%	0%	F	0.098	F	0.67	11000	G	2014
			From: NCL Vienna													
(676) Clarks Crossing Rd	0.05	2300	R								NA			NA		09/09/1997
			From: ECL Vienna													
(676) Clarks Crossing Rd	0.26	1000	R								NA			NA		12/01/2014
			To: 29-2745 Casmar St													
(676) Clarks Crossing Rd	0.65	2300	R								NA			NA		11/18/2008
			From: 29-4072 Percussion Way													
(676) Trap Rd	0.30	3900	G	98%	1%	1%	0%	0%	0%	F	0.108	F	0.562	4200	G	2014
			To: 29-675 S, Beulah Rd													
(676) Trap Rd	0.93	4100	G	98%	1%	1%	0%	0%	0%	C	0.106	F	0.529	4400	G	2014
			From: 29-675 N, Beulah Rd													
(676) Towlston Rd	0.81	4200	G	98%	0%	1%	1%	0%	0%	F	0.121	F	0.598	4500	G	2014
			To: 29-5020 Towlston Rd													
(676) Towlston Rd	1.01	1900	G	98%	0%	1%	1%	0%	0%	F	0.118	F	0.692	2000	G	2014
			From: SR 7 E, Leesburg Pike													
(676) Towlston Rd	0.45	410	G	98%	0%	1%	1%	0%	0%	C	0.125	F	0.793	440	G	2014
			To: SR-7 W, Leesburg Pike													
			From: 29-683 Leigh Mill Rd													
			To: 29-738 Old Dominion Dr													
			From: SR 193 Georgetown Pike													

Virginia Department of Transportation  
Traffic Engineering Division  
2014  
Annual Average Daily Traffic Volume Estimates By Section of Route  
Fairfax Maintenance Area

Route	Length	AADT	QA	4Tire	Bus	-----Truck-----				QC	K Factor	QK	Dir Factor	AAWDT	QW	Year
						2Axle	3+Axle	1Trail	2Trail							
<b>Fairfax County</b>																
(677) Hunter Station Rd	0.10	90	R			From: Dead End					NA			NA		09/09/1997
(677) Hunter Station Rd	0.23	720	G	99%	0%	To: 29-673 Lawyers Rd				F	0.089	F	0.570	770	G	2014
(677) Hunter Station Rd	0.86	430	G	99%	0%	From: 29-6324 Meadowood Dr				C	0.098	F	0.816	460	G	2014
(677) Meadowlark Rd	1.27	1300	R			To: 29-674 Hunter Mill Rd								NA		05/19/2009
(677) Old Courthouse Rd	0.94	5500	G	99%	0%	From: Dead End, Gap				F	0.117	F	0.757	5900	G	2014
(677) Old Courthouse Rd	0.68	6900	G	99%	0%	To: 29-675 N, Beulah Rd				C	0.149	F	0.809	7400	G	2014
(677) Old Courthouse Rd	0.34	10000	G	99%	0%	From: 29-675 S, Beulah Rd				F	0.124	F	0.828	11000	G	2014
(677) Old Courthouse Rd	0.88	14000	G	98%	1%	To: 29-724 Creek Crossing Rd				C	0.097	F	0.549	15000	G	2014
(677) Gallows Rd	0.06	17000	F	98%	1%	From: NCL Vienna				F	0.091	F	0.773	18000	F	2014
(677) Gallows Branch Rd	0.09	15000	G			To: ECL Vienna								15000	G	2014
(678) Atwood Rd	0.06	960	R			From: SR 123 Chain Bridge Rd								NA		12/01/2014
(678) Atwood Rd	0.13	940	R			To: 29-7078 Gallows Rd								NA		12/01/2014
(678) Atwood Rd	0.09	960	R			From: 29-7078; Old Courthouse Rd								NA		12/01/2014
(678) Atwood Rd	0.39	530	R			To: 29-650; Gallows Branch Rd								NA		12/01/2014
(679) Crestview Dr	0.75	8800	G	99%	0%	From: 29-650 Gallows Rd				C	0.107	F	0.67	9400	G	2014
(680) Stuart Rd	0.90	4300	R			To: 29-926 Kidwell Dr								NA		09/09/1997
(680) Stuart Rd	0.09	2800	R			From: 29-702 Beulah Rd								NA		09/09/1997
(680) Shaker Woods Rd	1.67	2700	R			To: 29-3844 Whitley Dr								NA		09/09/1997
(681) Walker Rd	1.99	6000	G	98%	1%	From: 29-3845 Montague Dr				C	0.085	F	0.642	6400	G	2014
(681) Walker Rd	2.05	2400	G	97%	1%	To: 29-3848 Carrington Lane				C	0.091	F	0.545	2500	G	2014
(682) Arnon Chapel Rd/Weant Dr 13	2500	R				From: SR 7 Leesburg Pike								NA		09/09/1997
(683) Leigh Mill Rd	0.92	890	G	97%	1%	To: NCL Herndon				F	0.097	F	0.521	950	G	2014
						From: Loudoun County Line										
						To: 29-606 Baron Cameron Ave										
						From: 29-5770 Stuart Ridge Rd										
						To: 29-5772 Cheviot Dr										
						From: 29-604 Sugarland Rd										
						To: 29-743 Colvin Run Rd										
						From: SR 193 Georgetown Pike										
						To: 29-603 Beach Mill Rd										
						From: 29-681 Walker Rd										
						To: Dead End										
						From: SR 193 W, Georgetown Pike										
						To: 29-1125 Millwood Rd										

Virginia Department of Transportation  
Traffic Engineering Division  
2014  
Annual Average Daily Traffic Volume Estimates By Section of Route  
Fairfax Maintenance Area

Route	Length	AADT	QA	4Tire	Bus	-----Truck-----				QC	K Factor	QK	Dir Factor	AAWDT	QW	Year
						2Axle	3+Axle	1Trail	2Trail							
<b>Fairfax County</b>																
(683) Leigh Mill Rd	0.63	810	G	97%	1%	1%	0%	0%	0%	C	0.095	F	0.759	870	G	2014
			From: 29-1125 Millwood Rd													
(683) Leigh Mill Rd	0.16	1000	G	97%	1%	1%	0%	0%	0%	F	0.121	F	0.862	1100	G	2014
			To: 29-6120 Kelso Rd													
(683) Leigh Mill Rd	0.34	1100	G	97%	1%	1%	0%	0%	0%	F	0.114	F	0.893	1200	G	2014
			From: 29-5703 White Chimney Lane													
(683) Leigh Mill Rd	0.27	1200	G	97%	1%	1%	0%	0%	0%	F	0.108	F	0.901	1300	G	2014
			To: 29-5097 Peppertree Dr													
(683) Bellview Rd	1.78	1700	R											NA		02/18/2009
			From: 29-676 N. Towlston Rd													
			To: 29-676 S. Towlston Rd													
(684) Spring Hill Rd	0.22	6500	R											NA		05/12/2009
			From: Dead End													
(684) Spring Hill Rd	0.66	15000	N	97%	1%	1%	0%	0%	0%	N	0.096	N	0.637	15000	N	2014
			To: SR 7 Leesburg Pike													
(684) Spring Hill Rd	0.39	15000	G	97%	1%	1%	0%	0%	0%	C	0.096	F	0.637	15000	G	2014
			From: SR 267													
(684) Spring Hill Rd	1.03	6100	G	98%	1%	1%	0%	0%	0%	C	0.088	F	0.724	6600	G	2014
			To: 29-694 Lewinsville Rd													
(684) Spring Hill Rd	0.71	1700	G	98%	1%	1%	0%	0%	0%	F	0.11	F	0.526	1800	G	2014
			From: 29-738 Old Dominion Dr													
			To: SR 193 Georgetown Pike													
(685) Swinks Mill Rd	0.48	6000	G	99%	0%	0%	0%	0%	0%	F	0.114	F	0.647	6400	G	2014
			From: 29-694 Lewinsville Rd													
(685) Swinks Mill Rd	1.03	6200	G	99%	0%	0%	0%	0%	0%	C	0.103	F	0.615	6700	G	2014
			To: 29-738 Old Dominion Dr													
			To: SR 193 Georgetown Pike													
(686) Balls Hill Rd	0.73	4500	G	98%	1%	1%	0%	0%	0%	F	0.100	F	0.573	4800	G	2014
			From: 29-694 Lewinsville Rd													
(686) Balls Hill Rd	0.94	8600	G	98%	1%	1%	0%	0%	0%	C	0.090	F	0.566	9200	G	2014
			To: 29-738 Old Dominion Dr													
			To: SR 193 Georgetown Pike; FR-268													
(687) Churchill Rd	0.22	290	R											NA		11/18/2014
			From: 29-3212 Delf Dr													
(687) Churchill Rd	0.07	570	R											NA		11/18/2014
			From: 29-3204 Clover Dr													
(687) Churchill Rd	0.57	2900	G	99%	0%	0%	0%	0%	0%	F	0.12	F	0.621	3100	G	2014
			To: 29-686 Balls Hill Rd													
(687) Churchill Rd	0.52	6100	G	99%	0%	0%	0%	0%	0%	C	0.105	F	0.538	6500	G	2014
			From: 29-3141 Dead Run Dr													
(687) Old Chain Bridge Rd	0.05	7000	G	99%	0%	0%	0%	0%	0%	F	0.095	N	0.506	7300	G	2014
			From: SR 123 Dolley Madison Blvd													
(687) Old Chain Bridge Rd	0.18	7100	G	99%	0%	0%	0%	0%	0%	F	0.095	F	0.506	7500	G	2014
			From: 29-1825 Fleetwood Rd													
			To: 29-3547 Chain Bridge Rd													
(688) Potomac School Rd	0.14	2100	R											NA		09/09/1997
			From: Dead End													
(688) Potomac School Rd	0.06	2500	R											NA		09/09/1997
			From: 29-3956 Evermay Dr													
(688) Potomac School Rd	0.08	2800	R											NA		09/09/1997
			From: 29-3947 Long Meadow Rd													
			To: 29-3955 Stoneham Lane													

Virginia Department of Transportation  
Traffic Engineering Division  
2014  
Annual Average Daily Traffic Volume Estimates By Section of Route  
Fairfax Maintenance Area

Route	Length	AADT	QA	4Tire	Bus	-----Truck-----				QC	K Factor	QK	Dir Factor	AAWDT	QW	Year
						2Axle	3+Axle	1Trail	2Trail							
<b>Fairfax County</b>																
688	Potomac School Rd	0.09	3600	R										NA		09/09/1997
689	Linway Terrace	0.34	6400	G	99%	0%	1%	0%	0%	F	NA			6400	G	2014
689	Linway Terrace	0.53	4100	G	99%	0%	1%	0%	0%	C	0.097	F	0.526	4400	G	2014
689	Chesterbrook Rd	0.96	6400	G	99%	0%	1%	0%	0%	F	0.139	F	0.703	6800	G	2014
690	Old Chesterbrook Rd	0.46	2400	G	99%	0%	0%	1%	0%	F	0.126	F	0.57	2500	G	2014
690	Old Chesterbrook Rd	0.72	2100	G	99%	0%	0%	1%	0%	C	0.146	F	0.696	2300	G	2014
690	Old Chesterbrook Rd	0.46	1700	G	99%	0%	0%	1%	0%	F	0.142	F	0.659	1800	G	2014
690	Park Rd; Vermont Ave	0.47	2400	R										NA		10/24/2005
691	Rockingham Rd	0.07	300	R										NA		06/26/2002
691	Rockingham Rd	0.12	460	R										NA		06/28/2002
691	Rockingham St	0.23	450	R										NA		06/26/2002
691	Rockingham St	0.26	530	R										NA		06/26/2002
691	Rhode Island Ave	0.03	420	R										NA		06/26/2002
691	Massachusettes Ave	0.27	800	R										NA		06/26/2002
691	Vermont Ave	0.07	870	R										NA		06/24/2002
691	Valley Wood Rd	0.01	1500	R										NA		10/24/2005
691	Franklin Park Rd	0.36	910	R										NA		06/24/2002
691	Franklin Park Rd	0.10	540	R										NA		06/24/2002
691	Franklin Park Rd	0.05	620	R										NA		06/24/2002
692	Roosevelt St	0.07	1500	R										NA		06/24/2002
692	Roosevelt St	0.07	1500	R										NA		06/24/2002
692	Roosevelt St	0.06	1500	R										NA		06/24/2002

Virginia Department of Transportation  
Traffic Engineering Division  
2014  
Annual Average Daily Traffic Volume Estimates By Section of Route  
Fairfax Maintenance Area

Route	Length	AADT	QA	4Tire	Bus	-----Truck-----				QC	K Factor	QK	Dir Factor	AAWDT	QW	Year
						2Axle	3+Axle	1Trail	2Trail							
<b>Fairfax County</b>																
From: 692 Roosevelt St	0.06	1500	R			29-1069 Beacon Lane					NA			NA		05/18/2011
To: 692 Roosevelt St						29-1823 Leeland Dr					NA			NA		07/12/2011
From: 692 Roosevelt St	0.03	3400	R			29-1187 Trinidad St					NA			NA		09/09/1997
To: 692 Roosevelt St						Arlington County Line										
From: 693 Westmoreland St	0.52	6900	G	99%	0%	0%	0%	0%	0%	F	0.115	F	0.503	7400	G	2014
To: 693 Westmoreland St						29-703 Haycock Rd					0.11	F	0.544	9200	G	2014
From: 693 Westmoreland St	0.39	11000	G	99%	0%	0%	0%	0%	0%	C	0.116	F	0.59	11000	G	2014
To: 693 Westmoreland St						29-695 Kirby Rd										
From: 693 Westmoreland St	0.38	11000	G	99%	0%	0%	0%	0%	0%	F	0.108	F	0.534	12000	G	2014
To: 693 Westmoreland St						29-2672 Lemon Rd										
From: 693 Westmoreland St	0.42	11000	G	99%	0%	0%	0%	0%	0%	F	0.102	F	0.555	12000	G	2014
To: 693 Westmoreland St						29-3285 Southridge Dr										
From: 693 Westmoreland St	0.24	14000	G	99%	0%	0%	0%	0%	0%	F	0.104	F	0.529	15000	G	2014
To: 693 Westmoreland St						29-690 Old Chesterbrook Rd										
From: 694 Lewinsville Rd	1.42	11000	G	99%	0%	0%	0%	0%	0%	F	0.08	F	0.666	12000	G	2014
To: 694 Lewinsville Rd						SR 7 Leesburg Pike										
From: 694 Lewinsville Rd	1.03	13000	G	99%	0%	0%	0%	0%	0%	F	0.085	F	0.639	14000	G	2014
To: 694 Lewinsville Rd						29-684 Spring Hill Rd										
From: 694 Lewinsville Rd	1.01	14000	G	99%	0%	0%	0%	0%	0%	C	0.085	F	0.551	15000	G	2014
To: 694 Lewinsville Rd						29-3913 Elsinore Rd										
From: 694 Great Falls St	0.19	18000	G	99%	0%	0%	0%	0%	0%	F	0.083	F	0.538	19000	G	2014
To: 694 Great Falls St						SR 123 Dolley Madison Blvd										
From: 694 Great Falls St	0.36	15000	G	99%	0%	0%	0%	0%	0%	F	0.091	F	0.51	16000	G	2014
To: 694 Great Falls St						29-3547 Chain Bridge Rd										
From: 694 Great Falls St	0.17	15000	G	98%	0%	1%	1%	0%	0%	F	0.103	F	0.528	16000	G	2014
To: 694 Great Falls St						29-650 Magarity Rd										
From: 694 Great Falls St	0.41	15000	G	98%	0%	1%	1%	0%	0%	F	0.104	F	0.527	16000	G	2014
To: 694 Great Falls St						29-2768 Baldwin Dr										
From: 694 Great Falls St	0.45	14000	G	98%	0%	1%	1%	0%	0%	C	0.095	F	0.543	15000	G	2014
To: 694 Great Falls St						29-3285 Southridge Dr										
From: 694 Great Falls St	0.23	15000	G	98%	0%	1%	1%	0%	0%	F	0.094	F	0.544	16000	G	2014
To: 694 Great Falls St						29-2672 Lemon Rd										
From: 694 Great Falls St	0.55	13000	G	98%	0%	1%	1%	0%	0%	F	0.102	F	0.519	14000	G	2014
To: 694 Great Falls St						29-695 Kirby Rd										
From: 694 Great Falls St	0.60	10000	G	98%	0%	1%	1%	0%	0%	F	0.104	F	0.518	11000	G	2014
To: 694 Great Falls St						29-703 Haycock Rd										
From: 695 Idylwood Rd	0.04	80	R			29-4363 Richelieu Dr					NA			NA		12/02/2014
To: 695 Idylwood Rd						29-5042 Craig Court					NA			NA		11/03/2014
From: 695 Idylwood Rd	0.07	190	R			Dead End; Gap Cul-de-Sac; Gap					NA			NA		03/30/2011
To: 695 Idylwood Rd						29-6956 Benedictine Court					NA			NA		05/18/2011
From: 695 Idylwood Rd	0.15	460	R			29-896 Williams Ave					NA			NA		05/18/2011
To: 695 Idylwood Rd																



Virginia Department of Transportation  
Traffic Engineering Division  
2014  
Annual Average Daily Traffic Volume Estimates By Section of Route  
Fairfax Maintenance Area

Route	Length	AADT	QA	4Tire	Bus	-----Truck-----				QC	K Factor	QK	Dir Factor	AAWDT	QW	Year
						2Axle	3+Axle	1Trail	2Trail							
<b>Fairfax County</b>																
(695) Idylwood Rd	0.20	460	R			From: 29-896 Williams Ave					NA			NA		03/30/2011
(695) Idylwood Rd	0.36	3600	G	99%	0%	1%	0%	0%	0%	F	0.081	F	0.516	3900	G	2014
(695) Idylwood Rd	1.60	12000	G	99%	0%	1%	0%	0%	0%	C	0.089	F	0.563	12000	G	2014
(695) Idylwood Rd	1.41	9900	G	99%	0%	1%	0%	0%	0%	F	0.093	F	0.505	11000	G	2014
(695) Kirby Rd	0.60	12000	G	99%	0%	1%	0%	0%	0%	F	0.096	F	0.545	13000	G	2014
(695) Kirby Rd	0.56	12000	G	98%	1%	1%	0%	0%	0%	F	0.096	F	0.589	13000	G	2014
(695) Kirby Rd	0.63	9500	G	98%	1%	1%	0%	0%	0%	C	0.099	F	0.634	10000	G	2014
(695) Kirby Rd	0.38	9500	G	98%	1%	1%	0%	0%	0%	F	0.11	F	0.601	10000	G	2014
(695) Kirby Rd	1.51	6300	G	98%	1%	1%	0%	0%	0%	F	0.125	F	0.527	6700	G	2014
(696) Wolftrap Rd	0.75	2300	G	99%	1%	0%	0%	0%	0%	C	0.163	F	0.611	2400	G	2014
(696) Wolftrap Rd	0.26	1400	G	99%	1%	0%	0%	0%	0%	F	0.126	F	0.680	1500	G	2014
(696) Wolftrap Rd	0.15	660	G	99%	1%	0%	0%	0%	0%	F	0.161	F	0.738	700	G	2014
(696) Wolftrap Rd	0.32	3600	G	99%	1%	0%	0%	0%	0%	F	0.175	F	0.605	3800	G	2014
(696) Wolftrap Rd	0.25	540	G	99%	1%	0%	0%	0%	0%	F	0.268	F	0.573	570	G	2014
(697) Woodford Rd	0.50	5200	G	99%	0%	1%	0%	0%	0%	F	0.119	F	0.741	5500	G	2014
(697) Woodford Rd	0.39	4900	G	99%	0%	1%	0%	0%	0%	F	0.112	F	0.669	5200	G	2014
(697) Electric Ave	0.69	9600	G	99%	0%	1%	0%	0%	0%	C	0.110	F	0.758	10000	G	2014
(697) Electric Ave	0.23	5400	G	99%	0%	1%	0%	0%	0%	F	0.094	F	0.596	5800	G	2014
(697) Railroad St	0.18	350	R			From: 29-650 Gallows Rd					NA			NA		03/30/2011
(697) Railroad St	0.03	30	R			From: 29-1119, 4th Place					NA			NA		1997
(697) Railroad St	0.10	260	R			From: Dead End; Gap Terminus 29-1263 Morgan La; Gap Terminus					NA			NA		05/18/2011
(698) Cedar Lane	0.53	7100	G	99%	0%	1%	0%	0%	0%	F	0.105	F	0.507	7500	G	2014
(698) Cedar Lane	0.39	11000	G	99%	0%	1%	0%	0%	0%	F	0.085	F	0.62	12000	G	2014
(698) Cedar Lane	1.80	15000	G	99%	0%	1%	0%	0%	0%	C	0.100	F	0.722	16000	G	2014

Virginia Department of Transportation  
Traffic Engineering Division  
2014  
Annual Average Daily Traffic Volume Estimates By Section of Route  
Fairfax Maintenance Area

Route	Length	AADT	QA	4Tire	Bus	-----Truck-----				QC	K Factor	QK	Dir Factor	AAWDT	QW	Year
						2Axle	3+Axle	1Trail	2Trail							
<b>Fairfax County</b>																
(698) Cedar Lane	0.31	8300	G	99%	0%	1%	0%	0%	0%	F	0.097	F	0.694	8900	G	2014
(699) Prosperity Ave	2.01	12000	G	100%	0%	0%	0%	0%	0%	C	0.099	F	0.792	13000	G	2014
(699) Prosperity Avenue	0.62	21000	G	96%	1%	1%	1%	1%	0%	C	0.081	F	0.632	22000	G	2014
(699) Prosperity Ave	0.07	15000	G	96%	1%	1%	1%	1%	0%	F	0.085	F	0.624	16000	G	2014
(700) Hunter Rd	0.24	750	R								NA			NA		11/08/2005
(700) Hunter Rd	0.32	320	R								NA			NA		05/18/2011
(701) Sutton Rd	1.05	5400	G	99%	1%	1%	0%	0%	0%	C	0.124	F	0.648	5800	G	2014
(701) Five Oaks Rd	0.47	130	R								NA			NA		11/03/2014
(702) Beulah Rd	0.75	5100	G	99%	0%	1%	0%	0%	0%	C	NA			5300	G	2014
(702) Forestville Dr	0.09	920	R								NA			NA		01/23/2006
(702) Forestville Dr	0.12	510	R								NA			NA		01/23/2006
(702) Forestville Dr	0.12	350	R								NA			NA		01/23/2006
(702) Forestville Dr	0.10	80	R								NA			NA		11/03/2014
(703) Shreve Rd	1.23	7200	G	99%	1%	1%	0%	0%	0%	C	0.101	F	0.682	7700	G	2014
(703) Shreve Rd	0.67	7100	G	99%	1%	1%	0%	0%	0%	F	0.106	F	0.626	7600	G	2014
(703) Shreve Rd	0.44	9400	G	99%	1%	1%	0%	0%	0%	F	0.104	F	0.728	10000	G	2014
(703) Haycock Rd	0.80	11000	G	98%	1%	1%	0%	0%	0%	C	0.102	F	0.567	12000	G	2014
(703) Haycock Rd	0.43	5400	G	98%	1%	1%	0%	0%	0%	F	0.103	F	0.546	5700	G	2014
(703) Haycock Rd	0.17	860	R								NA			NA		05/18/2011
(703) Haycock Rd	0.03	200	R								NA			NA		05/18/2011
(703) Haycock Rd	0.01	20	R								NA			NA		1997
(703) Haycock Rd	0.14	30	R								NA			NA		1997
(703) Haycock Rd	0.05	810	R								NA			NA		10/20/2005

Virginia Department of Transportation  
Traffic Engineering Division  
2014  
Annual Average Daily Traffic Volume Estimates By Section of Route  
Fairfax Maintenance Area

Route	Length	AADT	QA	4Tire	Bus	-----Truck-----				QC	K Factor	QK	Dir Factor	AAWDT	QW	Year
						2Axle	3+Axle	1Trail	2Trail							
<b>Fairfax County</b>																
(703) Haycock Rd	0.07	960	R								NA			NA		10/20/2005
(703) Haycock Rd	0.03	10	R								NA			NA		11/03/2014
(704) Hollywood Rd	0.79	3100	R								NA			NA		01/23/2006
(705) West St S	0.40	6400	G	98%	1%	1%	0%	0%	0%	C	0.112	F	0.631	6900	G	2014
(705) West St S	0.40	5100	G	98%	1%	1%	0%	0%	0%	F	0.103	F	0.62	5400	G	2014
(706) Bennett Dr	0.18	320	R								NA			NA		05/11/2011
(708) Kerns Rd	0.55	3800	G	99%	0%	0%	0%	0%	0%	C	0.099	F	0.514	4100	G	2014
(708) Kerns Rd	0.08	1300	R								NA			NA		05/11/2011
(708) Kerns Rd	0.05	1500	R								NA			NA		09/09/1997
(708) Kerns Rd	0.06	1100	R								NA			NA		12/15/2014
(708) Kerns Rd	0.09	960	R								NA			NA		12/15/2014
(708) Kerns Rd	0.05	910	R								NA			NA		12/15/2014
(708) Kerns Rd	0.03	900	R								NA			NA		12/15/2014
(708) Kerns Rd	0.08	750	R								NA			NA		05/11/2011
(708) Kerns Rd	0.13	370	R								NA			NA		05/11/2011
(708) Lily Dhu Lane	0.15	80	R								NA			NA		09/24/2014
(709) Tobin Rd	0.44	4200	R								NA			NA		05/19/2009
(709) Woodburn Rd	0.41	13000	G	100%	0%	0%	0%	0%	0%	C	NA			14000	G	2014
(710) Wakefield Chapel Rd	0.72	14000	G	99%	0%	0%	0%	0%	0%	F	0.103	F	0.822	15000	G	2014
(710) Wakefield Chapel Rd	1.13	13000	G	99%	0%	0%	0%	0%	0%	C	0.112	F	0.89	14000	G	2014
(711) Gallows Rd	0.90	13000	G	99%	0%	0%	0%	0%	0%	C	0.081	F	0.523	14000	G	2014
(712) Columbia Rd	0.06	70	R								NA			NA		10/08/2014

Virginia Department of Transportation  
Traffic Engineering Division  
2014  
Annual Average Daily Traffic Volume Estimates By Section of Route  
Fairfax Maintenance Area

Route	Length	AADT	QA	4Tire	Bus	-----Truck-----				QC	K Factor	QK	Dir Factor	AAWDT	QW	Year
						2Axle	3+Axle	1Trail	2Trail							
<b>Fairfax County</b>																
(712) Columbia Rd	0.06	210	R			From: 29-3021 Bostwick Dr					NA			NA		12/03/2008
(712) Columbia Rd	0.98	1600	G	98%	1%	1%	0%	0%	0%	C	0.148	F	0.746	1700	G	2014
(712) Old Columbia Pike	0.55	4200	G	99%	1%	1%	0%	0%	0%	C	0.111	F	0.793	4500	G	2014
(712) Old Columbia Pike	0.60	3600	G	99%	1%	1%	0%	0%	0%	F	0.098	F	0.841	3800	G	2014
(713) Beauregard St	0.16	6100	R			From: Dead End					NA			NA		05/11/2011
(713) Beauregard St	0.13	27000	G	97%	1%	1%	1%	1%	0%	F	0.087	N	0.650	30000	G	2014
(713) North Chambliss St	0.12	13000	G	97%	1%	1%	1%	1%	0%	C	0.087	F	0.650	14000	G	2014
(714) Glen Carlyn Rd	0.68	9500	G	99%	0%	0%	0%	0%	0%	C	0.094	F	0.542	10000	G	2014
(715) Clinton Place	0.09	50	R			From: 29-937 Douglas Dr					NA			NA		11/03/2014
(716) Seminary Rd	0.43	23000	G	99%	1%	0%	0%	0%	0%	C	0.078	F	0.535	25000	G	2014
(716) Seminary Rd	0.17	4800	R			From: 29-1845 Scoville St					NA			NA		03/17/2009
(716) Seminary Rd	0.07	3900	R			From: 29-1849 Center Lane					NA			NA		04/27/2011
(717) Utterback Store Rd	0.70	3000	G	97%	2%	1%	0%	0%	0%	C	0.125	F	0.597	3200	G	2014
(717) Utterback Store Rd	2.30	1300	G	97%	2%	1%	0%	0%	0%	F	0.089	F	0.526	1400	G	2014
(718) Grovedale Dr	0.28	3700	R			From: 29-613 Beulah St					NA			NA		11/17/2008
(718) Valley View Dr	0.19	2500	R			From: 29-644 W. Franconia Rd					NA			NA		04/06/2011
(718) Valley View Dr	0.07	2200	R			From: 29-644 E. Franconia Rd					NA			NA		04/06/2011
(718) Valley View Dr	0.28	1400	R			From: 29-1131 Briarview Ct					NA			NA		04/06/2011
(718) Valley View Dr	0.18	900	R			From: 29-3703 Scotch Dr					NA			NA		04/06/2011
(718) Valley View Dr	0.41	320	R			From: 29-919 Cobbs Rd					NA			NA		04/06/2011
(718) Valley View Dr	0.41	320	R			From: 29-1080 Tilbury Rd					NA			NA		03/05/2003
(719) Virginia Lane	0.45	3300	G	99%	0%	0%	0%	0%	0%	C	0.126	F	0.606	3600	G	2014
(719) Hurst St	0.22	1600	R			From: Cul-de-Sac					NA			NA		11/18/2008
(719) Hurst St	0.22	1600	R			From: 29-703 Shreve Ave					NA			NA		11/18/2008
(719) Hurst St	0.22	1600	R			From: 29-1117 Hurst St					NA			NA		11/18/2008
(719) Hurst St	0.22	1600	R			From: 29-1117 Virginia Lane					NA			NA		11/18/2008
(719) Hurst St	0.22	1600	R			From: 29-695 Idylwood Rd					NA			NA		11/18/2008

Virginia Department of Transportation  
Traffic Engineering Division  
2014  
Annual Average Daily Traffic Volume Estimates By Section of Route  
Fairfax Maintenance Area

Route	Length	AADT	QA	4Tire	Bus	-----Truck-----				QC	K Factor	QK	Dir Factor	AAWDT	QW	Year
						2Axle	3+Axle	1Trail	2Trail							
<b>Fairfax County</b>																
(720) Woods Court	0.10	420	R								NA			NA		01/23/2003
(721) Pohick Bay Dr	0.83	570	R								NA			NA		06/18/2003
(722)	0.29	70	R								NA			NA		06/18/2003
(723) Harrison Lane	0.57	13000	G	98%	1%	1%	0%	0%	0%	F	0.090	F	0.583	14000	G	2014
(723) Harrison Lane	0.25	10000	N	98%	1%	1%	0%	0%	0%	N	0.092	N	0.536	11000	N	2014
(723) Lockheed Blvd	0.74	10000	G	98%	1%	1%	0%	0%	0%	C	0.092	F	0.536	11000	G	2014
(724) Creek Crossing Rd	0.80	3000	G	98%	0%	0%	0%	0%	0%	C	0.157	F	0.841	3200	G	2014
(725) Malbrook Dr	0.07	1100	R								NA			NA		07/18/2002
(725) Malbrook Dr	0.10	580	R								NA			NA		05/11/2011
(725) Malbrook Dr	0.08	650	R								NA			NA		07/18/2002
(726) Tansey Dr	0.32	110	R								NA			NA		05/11/2011
(727) Fountainhead Reg Park Rtd37		530	R								NA			NA		06/18/2003
(728) Stoney Rd	0.30	60	R								NA			NA		05/25/2011
(729) Roberts Ave	0.14	1200	R								NA			NA		05/11/2011
(729) Roberts Ave	0.16	300	R								NA			NA		07/18/2002
(730) Carrico Dr	0.23	170	R								NA			NA		02/04/2003
(731) Jackson Lane	0.19	120	R								NA			NA		1996
(731) Jackson Lane	0.11	48	R								NA			NA		1996
(732) Iliff Dr	0.15	1200	R								NA			NA		05/18/2011
(732) Iliff Dr	0.07	730	R								NA			NA		07/18/2002

Virginia Department of Transportation  
Traffic Engineering Division  
2014  
Annual Average Daily Traffic Volume Estimates By Section of Route  
Fairfax Maintenance Area

Route	Length	AADT	QA	4Tire	Bus	-----Truck-----				QC	K Factor	QK	Dir Factor	AAWDT	QW	Year
						2Axle	3+Axle	1Trail	2Trail							
<b>Fairfax County</b>																
(733) Glen Park Rd	0.15	400	R			From: 29-710 Wakefield Chapel Rd					NA			NA		12/17/2008
(733) Glen Park Rd	0.25	720	R			To: 0.15 ME 29-710					NA			NA		05/25/2011
(734) Cedar Dale Lane	0.27	150	R			From: 29-620 Braddock Rd					NA			NA		06/10/2003
(734) Cedar Dale Lane						To: 29-629 Fort Hunt Rd										
(734) Cedar Dale Lane						From: 29-628 Collingwood Rd										
(735) Leaf Rd	0.20	170	R			To: 29-1267 Rosemont Ave					NA			NA		01/05/2004
(735) Leaf Rd						From: 29-622 Pole Rd										
(738) Old Dominion Dr	1.00	1000	R			To: Dead End					NA			NA		05/18/2009
(738) Old Dominion Dr	0.97	6300	G	99%	0%	1%	0%	0%	0%	F	0.100	F	0.788	6700	G	2014
(738) Old Dominion Dr	1.74	9400	G	99%	0%	1%	0%	0%	0%	C	0.099	F	0.764	10000	G	2014
(738) Old Dominion Dr	1.05	9700	G	99%	0%	0%	0%	0%	0%	F	0.090	F	0.751	10000	G	2014
(738) Old Dominion Dr	0.91	8800	G	99%	0%	0%	0%	0%	0%	C	0.091	F	0.661	9300	G	2014
(738) Old Dominion Dr	0.60	11000	G	99%	0%	0%	0%	0%	0%	F	0.078	F	0.614	12000	G	2014
(739) Providence Terrace	0.20	170	R			From: 29-738 Old Dominion Dr					NA			NA		11/03/2014
(740) Brookside Dr	0.35	1100	R			To: Dead End										
(740) Brookside Dr	0.01	1100	R			From: SR 236 Little River Tpke					NA			NA		01/10/2006
(740) Brookside Dr	0.43	1000	R			To: 29-2220 S, Vale St					NA			NA		01/10/2006
(740) Brookside Dr	0.43	1000	R			From: 29-2220 N, Vale St					NA			NA		01/10/2006
(740) Brookside Dr	0.43	1000	R			To: 29-620 Braddock Rd										
(741) Newington Rd	0.18	3600	G	98%	1%	1%	0%	0%	0%	C	0.108	F	0.504	3900	G	2014
(741) Newington Rd						From: 29-637 Accotink Rd										
(741) Newington Rd						To: 29-611 Telegraph Rd										
(742) Herndon Rd	0.34	3800	R			From: Loudoun County Line					NA			NA		07/17/2001
(742) Herndon Rd						To: 29-609 Pleasant Valley Rd										
(743) Carpers Farm Way	0.24	320	R			From: Cul-de-Sac					NA			NA		05/19/2009
(743) Carpers Farm Way	0.04	690	R			To: 29-7031 Millfarm Dr					NA			NA		08/30/2005
(743) Carpers Farm Way	0.07	700	R			From: 29-7030 Brookdale Terrace					NA			NA		08/30/2005
(743) Carpers Farm Way	0.14	860	R			To: 29-7029 Meadow Glen Dr					NA			NA		08/30/2005
(743) Carpers Farm Way	0.11	1000	R			From: 29-7028 Valley Creek Lane					NA			NA		08/30/2005
(743) Carpers Farm Way	0.11	1100	R			To: 29-6709 Carpers Farm Court					NA			NA		06/26/2002
(743) Carpers Farm Way	0.11	1100	R			From: 29-6708 Scenic View Terrace					NA			NA		06/26/2002

Virginia Department of Transportation  
Traffic Engineering Division  
2014  
Annual Average Daily Traffic Volume Estimates By Section of Route  
Fairfax Maintenance Area

Route	Length	AADT	QA	4Tire	Bus	-----Truck-----				QC	K Factor	QK	Dir Factor	AAWDT	QW	Year
						2Axle	3+Axle	1Trail	2Trail							
<b>Fairfax County</b>																
(743) Carpers Farm Way	0.08	1200	R								NA			NA		07/18/2002
(743) Colvin Run Rd	0.55	4400	G	97%	1%	1%	1%	0%	0%	F	0.088	F	0.630	4700	G	2014
(743) Colvin Run Rd	0.44	3800	G	97%	1%	1%	1%	0%	0%	C	0.086	F	0.585	4000	G	2014
(743) Delta Glen Court	0.06	1200	R								NA			NA		08/30/2005
(743) Delta Glen Court	0.10	150	R								NA			NA		05/18/2009
(744) Hilltop Rd	0.80	6500	G	99%	0%	1%	0%	0%	0%	C	0.108	F	0.672	6900	G	2014
(744) Lee Hwy Frontage	0.21	3800	R								NA			NA		1991
(745) Dallas St	0.22	1400	R								NA			NA		12/09/2014
(745) Dallas St	0.03	50	R								NA			NA		09/09/1997
(746) Upside Court	0.10	90	R								NA			NA		11/03/2014
(747) Sanger St	0.46	350	R								NA			NA		06/11/2003
(747) Sanger St	0.14	2300	G	97%	1%	1%	0%	0%	0%	C	NA			2300	G	2014
(747) Sanger St	0.05	1900	R								NA			NA		06/11/2003
(748) Armistead Rd	0.20	8800	G	97%	1%	1%	0%	0%	0%	C	0.089	F	0.525	9400	G	2014
(749) Ashburton Ave	0.27	2500	R								NA			NA		04/17/2002
(749) Ashburton Ave	0.42	230	R								NA			NA		06/26/2002
(749) Franklin Oaks Dr	0.40	3000	R								NA			NA		06/21/2005
(749) Franklin Oaks Dr	0.34	330	R								NA			NA		04/17/2002
(750) Rugby Rd	0.30	6100	R								NA			NA		1997
(750) Rugby Rd	0.45	9600	R								NA			NA		03/10/2009
(751) Kentland Dr	0.36	300	R								NA			NA		07/22/2006
(751) Kentland Dr	0.30	730	R								NA			NA		08/16/2006

Virginia Department of Transportation  
Traffic Engineering Division  
2014  
Annual Average Daily Traffic Volume Estimates By Section of Route  
Fairfax Maintenance Area

Route	Length	AADT	QA	4Tire	Bus	-----Truck-----				QC	K Factor	QK	Dir Factor	AAWDT	QW	Year
						2Axle	3+Axle	1Trail	2Trail							
<b>Fairfax County</b>																
(751) Kentland Dr	0.17	1300	R								NA			NA		08/16/2005
(751) Kentland Dr	0.05	1500	R								NA			NA		08/16/2005
(752) Maple Lane	0.44	590	R								NA			NA		11/08/2005
(753) Turkey Run Rd	0.32	140	R								NA			NA		11/17/2014
(755) Springvale Rd	0.50	360	R								NA			NA		05/18/2009
(756) Markham St	0.13	3500	R								NA			NA		10/20/2008
(756) Markham St	0.24	5400	R								NA			NA		05/11/2011
(757) McWhorter Pl	0.07	170	R								NA			NA		01/30/2003
(757) McWhorter Pl	0.14	2900	R								NA			NA		05/11/2011
(757) John Marr Dr	0.20	7700	G	99%	1%	0%	0%	0%	0%	C	0.096	F	0.637	8300	G	2014
(758) Maple Place	0.15	12000	G	99%	0%	0%	0%	0%	0%	C	0.074	F	0.599	13000	G	2014
(759) Byrneley Lane	0.45	410	R								NA			NA		05/18/2009
(760) Brook Rd	0.27	1600	G	97%	0%	2%	1%	0%	0%	F	0.095	F	0.508	1800	G	2014
(760) Brook Rd	0.96	1100	G	97%	0%	2%	1%	0%	0%	C	0.095	F	0.581	1200	G	2014
(760) Brook Rd	0.51	1400	G	97%	0%	2%	1%	0%	0%	F	0.095	F	0.588	1500	G	2014
(760) Rector Lane	0.17	1700	G	97%	0%	2%	1%	0%	0%	F	0.091	F	0.588	1900	G	2014
(761) Berry Place	0.06	70	R								NA			NA		05/19/2009
(762) Tinkers Lane	0.06	250	R								NA			NA		05/25/2011
(762) Vogue Rd	0.10	440	R								NA			NA		01/30/2003
(763) Barnsfield Rd	0.11	590	R								NA			NA		1987
(763) Barnsfield Rd	0.41	180	R								NA			NA		1986



Virginia Department of Transportation  
Traffic Engineering Division  
2014  
Annual Average Daily Traffic Volume Estimates By Section of Route  
Fairfax Maintenance Area

Route	Length	AADT	QA	4Tire	Bus	-----Truck-----				QC	K Factor	QK	Dir Factor	AAWDT	QW	Year
						2Axle	3+Axle	1Trail	2Trail							
<b>Fairfax County</b>																
(764) Oxon Rd	0.90	360	R											NA		12/09/2014
(765) Woodland Rd	0.34	420	R											NA		05/11/2011
(766) Championship Dr	0.22	160	R											NA		01/03/2006
(766) Horseshoe Dr	0.13	1100	R											NA		01/03/2006
(766) Horseshoe Dr	0.07	460	R											NA		01/03/2006
(767) Crestridge Rd	0.50	250	R											NA		12/15/2014
(768) Mount Vernon Blvd	0.28	870	R											NA		06/18/2003
(768) Mount Vernon Blvd	0.20	560	R											NA		06/18/2003
(768) Mount Vernon Blvd	0.17	290	R											NA		06/18/2003
(769) Oak St	0.11	8300	G	99%	0%	1%	0%	0%	0%	F	0.093	F	0.822	8800	G	2014
(769) Oak St	0.12	3100	R											NA		11/18/2008
(769) Oak St	0.11	4200	R											NA		03/30/2011
(769) Oak St	0.04	3200	R											NA		06/26/2002
(769) Oak St	0.13	3800	R											NA		03/30/2011
(769) Oak St	0.17	3100	R											NA		05/18/2011
(769) Oak St	0.07	2600	R											NA		06/26/2002
(770)	0.07	NA												NA		
(771) Higham Dr	0.12	140	R											NA		04/06/2011
(771) Higham Dr	0.16	870	R											NA		06/01/2011
(771) Higham Dr	0.13	1000	R											NA		04/06/2011
(772) Kathmoor Dr	0.24	520	R											NA		04/06/2011
(772) Kathmoor Dr	0.06	180	R											NA		04/06/2011

Virginia Department of Transportation  
Traffic Engineering Division  
2014  
Annual Average Daily Traffic Volume Estimates By Section of Route  
Fairfax Maintenance Area

Route	Length	AADT	QA	4Tire	Bus	-----Truck-----				QC	K Factor	QK	Dir Factor	AAWDT	QW	Year
						2Axle	3+Axle	1Trail	2Trail							
<b>Fairfax County</b>																
772 Kathmoor Dr	0.04	2	R								NA			NA		12/09/2014
773 Charles St	0.11	1900	R								NA			NA		11/16/2005
773 Charles St	0.20	1700	R								NA			NA		11/16/2005
774 Woodlawn Trail	0.18	420	R								NA			NA		05/19/2009
776 Colfax Ave	0.52	460	R								NA			NA		01/09/2006
776 Colfax Ave	0.07	790	R								NA			NA		01/09/2006
776 Colfax Ave	0.11	840	R								NA			NA		01/09/2006
776 Colfax Ave	0.04	1200	R								NA			NA		01/09/2006
776 Colfax Ave	0.07	1200	R								NA			NA		02/23/2009
776 Colfax Ave	0.06	1300	R								NA			NA		04/27/2011
777 Center Rd	0.30	190	R								NA			NA		12/19/2001
777 Center Rd	0.25	1300	R								NA			NA		05/25/2011
777 Center Rd	0.25	1700	R								NA			NA		05/25/2011
778 Woodlawn Trail	0.25	180	R								NA			NA		06/18/2003
779 Fordson Rd	0.06	500	R								NA			NA		1985
779 Fordson Rd	0.07	1000	R								NA			NA		11/12/2008
779 Fordson Rd	0.27	1600	R								NA			NA		10/09/2008
779 Fordson Rd	0.09	6100	R								NA			NA		10/09/2008
779 Fordson Rd	0.19	5700	R								NA			NA		10/09/2008
779 Fordson Rd	0.10	5700	R								NA			NA		10/09/2008
779 Fordson Rd	0.69	8800	G	98%	1%	1%	0%	0%	0%	C	0.091	F	0.509	9400	G	2014
779 Fordson Rd	0.24	3500	G	98%	1%	1%	0%	0%	0%	F	0.101	F	0.919	3700	G	2014

Virginia Department of Transportation  
Traffic Engineering Division  
2014  
Annual Average Daily Traffic Volume Estimates By Section of Route  
Fairfax Maintenance Area

Route	Length	AADT	QA	4Tire	Bus	-----Truck-----				QC	K Factor	QK	Dir Factor	AAWDT	QW	Year
						2Axle	3+Axle	1Trail	2Trail							
<b>Fairfax County</b>																
(780) Hamilton St	0.15	80	R											NA	NA	11/03/2014
(781) Central Ave	0.31	590	R											NA	NA	03/17/2009
(781) Martha St	0.21	240	R											NA	NA	11/12/2008
(781) Martha Washington St	0.29	200	R											NA	NA	11/20/2008
(781) Martha Washington St	0.18	500	R											NA	NA	11/20/2008
(781) Martha Washington St	0.18	150	R											NA	NA	11/12/2008
(782) Westchester St	0.39	1500	G	97%	1%	1%	0%	0%	0%	C	0.15	F	0.5	1600	G	2014
(782) Westchester St	0.10	1100	R											NA	NA	04/06/2011
(782) Westchester St	0.03	820	R											NA	NA	03/12/2003
(782) Westchester St	0.05	640	R											NA	NA	03/12/2003
(782) Westchester St	0.21	500	R											NA	NA	06/02/2003
(782) Westchester St	0.17	230	R											NA	NA	04/06/2011
(783) Platten Dr	0.15	670	R											NA	NA	03/30/2011
(783) Edgelea Rd	0.24	2100	R											NA	NA	03/30/2011
(783) Edgelea Rd	0.12	1700	R											NA	NA	03/30/2011
(783) Edgelea Rd	0.03	2100	R											NA	NA	03/30/2011
(783) Edgelea Rd	0.06	1600	R											NA	NA	1997
(784) Hibbard St	0.38	1400	R											NA	NA	03/30/2011
(784) Hibbard St	0.08	480	R											NA	NA	1997
(784) Hibbard St	0.06	1400	R											NA	NA	03/30/2011
(784) Hibbard St	0.24	780	R											NA	NA	03/30/2011
(784) Hibbard St	0.14	970	R											NA	NA	06/21/2005
(784) Hibbard St	0.04	50	R											NA	NA	1997

Virginia Department of Transportation  
Traffic Engineering Division  
2014  
Annual Average Daily Traffic Volume Estimates By Section of Route  
Fairfax Maintenance Area

Route	Length	AADT	QA	4Tire	Bus	-----Truck-----				QC	K Factor	QK	Dir Factor	AAWDT	QW	Year
						2Axle	3+Axle	1Trail	2Trail							
<b>Fairfax County</b>																
(785) Hidden Rd	0.10	260	R								NA		NA			05/17/2002
(786) Howard Ave	0.22	2900	R								NA		NA			03/30/2011
(786) Boone Blvd	0.29	2000	R								NA		NA			11/03/2005
(786) Boone Blvd	0.13	3400	R								NA		NA			03/17/2009
(787) Olley Lane	1.32	12000	G	99%	1%	0%	0%	0%	0%	C	0.088	F	0.790	12000	G	2014
(787) Olley Lane	0.48	13000	G	99%	1%	0%	0%	0%	0%	F	0.087	F	0.677	14000	G	2014
(787) Briary Way	0.06	60	R								NA		NA			10/08/2014
(788) Penderwood Dr	0.33	NA									NA		NA			
(788) Penderwood Dr	0.19	500	R								NA		NA			11/20/2008
(789) Loisdale Rd	2.42	9400	G	93%	2%	3%	1%	1%	0%	C	0.098	F	0.671	10000	G	2014
(789) Loisdale Rd	0.46	21000	G	93%	2%	3%	1%	1%	0%	F	0.083	F	0.565	22000	G	2014
(789) Commerce St	0.65	23000	G	98%	1%	1%	0%	0%	0%	C	0.084	F	0.619	24000	G	2014
(789) Commerce St	0.57	11000	G	98%	1%	1%	0%	0%	0%	C	0.087	F	0.617	11000	G	2014
(789) Ramp	0.30	6600	G								0.096	F		6600	G	2014
(790) Pohick Rd	0.30	11000	F	99%	0%	1%	0%	0%	0%	C	0.109	F	0.734	12000	F	2014
(790) Alban Rd	1.68	12000	G	99%	1%	1%	0%	0%	0%	C	0.097	F	0.773	13000	G	2014
(791) Fleenor Lane	0.15	30	R								NA		NA			12/09/2014
(792) Telegraph Corner Lane	0.11	550	R								NA		NA			04/13/2011
(793) Highland Lane	0.25	150	R								NA		NA			05/18/2009
(793) Highland Lane	0.20	100	R								NA		NA			11/19/2005
(793) Highland Lane	0.16	190	R								NA		NA			11/14/2005

Virginia Department of Transportation  
Traffic Engineering Division  
2014  
Annual Average Daily Traffic Volume Estimates By Section of Route  
Fairfax Maintenance Area

Route	Length	AADT	QA	4Tire	Bus	-----Truck-----				QC	K Factor	QK	Dir Factor	AAWDT	QW	Year
						2Axle	3+Axle	1Trail	2Trail							
<b>Fairfax County</b>																
(793) Overbrook Rd	0.29	270	R											NA		07/30/2009
(794) Washington Dr	0.10	1400	R											NA		01/26/2006
(794) Washington Dr	0.10	1600	R											NA		01/26/2006
(794) Washington Dr	0.22	1100	R											NA		01/26/2006
(795) Munson Rd	0.06	440	R											NA		04/27/2011
(795) Munson Rd	0.06	670	R											NA		12/16/2014
(795) Munson Rd	0.10	540	R											NA		04/27/2011
(795) Munson Rd	0.03	1100	R											NA		12/16/2014
(795) Munson Rd	0.09	120	R											NA		01/26/2006
(795) Tyler St	0.08	1800	R											NA		01/26/2006
(795) Tyler St	0.10	2900	R											NA		01/26/2006
(796) Hillbrook Dr	0.18	1600	R											NA		05/11/2011
(796) Hillbrook Dr	0.12	2700	R											NA		02/04/2003
(796) Hillbrook Dr	0.15	3000	R											NA		05/11/2011
(796) Evergreen Lane	0.39	7800	G	99%	1%	1%	0%	0%	0%	C	0.079	F	0.558	8300	G	2014
(797) Green Spring Rd	0.16	710	R											NA		04/27/2011
(798) Frontage Rd	0.12	630	R											NA		05/18/2011
(798) Frontage Rd	0.13	470	R											NA		1997
(798) Frontage Rd	0.46	120	R											NA		1997
(799) Pickwick Lane	0.07	270	R											NA		04/13/2011
(799) Paul Spring Rd	0.13	1300	R											NA		04/13/2011
(799) Paul Spring Rd	0.15	1900	R											NA		04/13/2011

Virginia Department of Transportation  
Traffic Engineering Division  
2014  
Annual Average Daily Traffic Volume Estimates By Section of Route  
Fairfax Maintenance Area

Route	Length	AADT	QA	4Tire	Bus	-----Truck-----				QC	K Factor	QK	Dir Factor	AAWDT	QW	Year
						2Axle	3+Axle	1Trail	2Trail							
<b>Fairfax County</b>																
(799) Paul Spring Rd	0.11	2000	R								NA			NA		10/08/2008
(800) Bedford Lane	0.05	60	R								NA			NA		2002
(801) Surrey Dr	0.34	850	R								NA			NA		11/12/2008
(802) Stafford Rd	0.06	420	R								NA			NA		04/13/2011
(802) Stafford Rd	0.15	680	R								NA			NA		04/13/2011
(802) Stafford Rd	0.08	650	R								NA			NA		03/20/2003
(803) Old Rolling Rd	0.08	1300	R								NA			NA		04/06/2011
(803) Old Rolling Rd	0.23	970	R								NA			NA		04/06/2011
(803) Old Rolling Rd	0.13	640	R								NA			NA		04/06/2011
(804) Hunt Rd	0.15	150	R								NA			NA		01/21/2003
(804) Hunt Rd	0.08	490	R								NA			NA		05/25/2011
(804) Hunt Rd	0.13	650	R								NA			NA		05/25/2011
(804) Hunting Rd	0.09	920	R								NA			NA		01/21/2003
(805) Rippon Rd	0.31	180	R								NA			NA		04/13/2011
(805) Rippon Rd	0.06	380	R								NA			NA		03/20/2003
(806) Marbury Rd	0.50	1100	R								NA			NA		03/30/2011
(807) Old Falls Rd	0.38	180	R								NA			NA		1997
(807) Old Falls Rd	0.07	310	R								NA			NA		05/18/2011
(808) Holly Ave	0.60	320	R								NA			NA		06/07/2011
(808) Holly Ave	0.20	1000	R								NA			NA		06/07/2011
(809) Drury Lane	0.12	80	R								NA			NA		03/20/2003

Virginia Department of Transportation  
Traffic Engineering Division  
2014  
Annual Average Daily Traffic Volume Estimates By Section of Route  
Fairfax Maintenance Area

Route	Length	AADT	QA	4Tire	Bus	-----Truck-----				QC	K Factor	QK	Dir Factor	AAWDT	QW	Year
						2Axle	3+Axle	1Trail	2Trail							
<b>Fairfax County</b>																
(810) Fairmont St	0.05	720	R			FR-1024					NA			NA		10/27/2005
(810) Fairmont St	0.15	710	R			29-829 S, Strathmeade St					NA			NA		10/27/2005
(810) Fairmont St	0.17	780	R			29-2922 Woodberry Lane					NA			NA		10/21/2005
(810) Fairmont St	0.30	890	R			29-829 N, Strathmeade St					NA			NA		10/27/2005
(811) Virginia St	0.10	90	R			US 29 Lee Hwy										
(811) Virginia St	0.10	90	R			Dead End					NA			NA		02/24/2003
(811) Virginia St	0.28	300	R			29-4176 Seventh St					NA			NA		07/27/2011
(812) Crestview Dr	0.18	700	R			SR 236 Little River Tpke										
(812) Crestview Dr	0.18	700	R			29-4607 Wynford Dr					NA			NA		11/18/2005
(812) Crestview Dr	0.22	240	R			29-699 Prosperity Ave					NA			NA		11/19/2005
(813) Merry Oaks Lane	0.19	1700	R			29-793 Highland Lane										
(813) Merry Oaks Lane	0.19	1700	R			29-839 Madrillon Rd					NA			NA		06/21/2005
(813) Merry Oaks Court	0.10	400	R			29-814 Gallows Tree Lane					NA			NA		11/03/2005
(814) Gallows Tree Lane	0.09	30	R			29-650; 29-736										
(814) Gallows Tree Lane	0.09	30	R			Dead End					NA			NA		1986
(815) Cherry Lane	0.32	190	R			29-813 Merry Oaks Court										
(815) Cherry Lane	0.32	190	R			29-796 Hillbrook Dr					NA			NA		02/04/2003
(816) Oak Court	0.07	1300	R			Dead End										
(816) Oak Court	0.07	1300	R			29-796 Hillbrook Dr					NA			NA		05/11/2011
(816) Oak Court	0.04	1200	R			0.07 ME 29-796					NA			NA		02/04/2003
(816) Oak Court	0.06	70	R			29-2447 Monterey Dr					NA			NA		02/04/2003
(817) Ridge Lane	0.25	390	R			Dead End										
(817) Ridge Lane	0.25	390	R			29-3985 Foxstone Dr					NA			NA		09/22/2005
(818) Lakewood Lane	0.97	250	R			29-724 Creek Crossing Rd										
(818) Lakewood Lane	0.97	250	R			Dead End					NA			NA		06/01/2011
(819) Wilton Rd	0.05	420	R			29-610 Wolf Run Shoals Rd										
(819) Wilton Rd	0.05	420	R			29-1458 Beech Tree Dr					NA			NA		03/18/2003
(819) Wilton Rd	0.07	470	R			29-1445 Pike Branch Rd					NA			NA		07/13/2011
(819) Wilton Rd	0.08	830	R			29-611 Telegraph Rd					NA			NA		07/13/2011
(819) Wilton Rd	0.12	780	R			29-1459 Woodside Rd					NA			NA		03/18/2003
(819) Wilton Rd	0.05	710	R			29-1493 Fort Hill Dr					NA			NA		07/13/2011
(819) Wilton Rd	0.05	710	R			29-1629 Sharon Chapel Rd										

Virginia Department of Transportation  
Traffic Engineering Division  
2014  
Annual Average Daily Traffic Volume Estimates By Section of Route  
Fairfax Maintenance Area

Route	Length	AADT	QA	4Tire	Bus	-----Truck-----				QC	K Factor	QK	Dir Factor	AAWDT	QW	Year
						2Axle	3+Axle	1Trail	2Trail							
<b>Fairfax County</b>																
(819) Wilton Rd	0.04	830	R			From: 29-1629 Sharon Chapel Rd					NA			NA		07/13/2011
(819) Wilton Rd	0.08	990	R			From: 29-1494 Oakland Dr					NA			NA		03/18/2003
(819) Wilton Rd	0.10	1100	R			From: 29-6039 Wilton Hall Court					NA			NA		07/13/2011
						To: 29-644 Franconia Rd										
(821) Proffit Rd	0.25	130	R			From: Dead End					NA			NA		12/01/2014
						To: 29-677 Old Courthouse Rd										
(822) Woodland Dr	0.42	1000	R			From: 29-617 Backlick Rd					NA			NA		02/11/2003
(822) Woodland Dr	0.10	1200	R			From: 29-3223 Homestead Place					NA			NA		02/11/2003
(822) Woodland Dr	0.06	1300	R			From: 29-5610 Triad Way					NA			NA		02/11/2003
(822) Woodland Dr	0.04	1100	R			From: 29-2893 Larrlyn Dr					NA			NA		05/11/2011
(822) Woodland Dr	0.19	940	R			From: 29-3550 Countrywood Court					NA			NA		10/22/2008
						To: 29-620 Braddock Rd										
(823) Country Lane	0.07	20	R			From: Dead End					NA			NA		01/23/2003
(823) Country Lane	0.08	240	R			From: 29-5448 Chapelwood Court					NA			NA		05/25/2011
						To: 29-4488 Toll House Rd										
(824) Tuttle Rd	0.10	80	R			From: Dead End					NA			NA		01/23/2003
(824) Tuttle Rd	0.06	880	R			From: 29-1194 W, Garden Rd					NA			NA		01/23/2003
(824) Tuttle Rd	0.35	2400	R			From: 29-1194 E, Garden Rd					NA			NA		05/25/2011
						To: 29-638 Rolling Rd										
(825) Old Colchester Rd	0.24	150	R			From: Dead End					NA			NA		06/18/2003
						To: 29-611 Furnace Rd										
(826) Boswell Ave	0.15	7000	R			From: US 1 Richmond Hwy; 29-779					NA			NA		10/09/2008
(826) Boswell Ave	0.13	2000	R			From: 29-1415 Schelhorn Rd					NA			NA		10/09/2008
(826) Boswell Ave	0.04	920	R			From: 29-1416 Frances Dr					NA			NA		06/22/2011
						To: Dead End										
(827) Hideaway Rd	0.10	90	R			From: Dead End					NA			NA		1997
(827) Hideaway Rd	0.01	420	R			From: 29-2491 Elsmore St					NA			NA		1986
(827) Hideaway Rd	0.07	480	R			From: 29-2027 Suteki Dr					NA			NA		11/08/2005
(827) Hideaway Rd	0.16	550	R			From: 29-2487 Glenvale Dr					NA			NA		11/08/2005
						To: 29-2026 Beau Lane										



Virginia Department of Transportation  
Traffic Engineering Division  
2014  
Annual Average Daily Traffic Volume Estimates By Section of Route  
Fairfax Maintenance Area

Route	Length	AADT	QA	4Tire	Bus	-----Truck-----				QC	K Factor	QK	Dir Factor	AAWDT	QW	Year
						2Axle	3+Axle	1Trail	2Trail							
<b>Fairfax County</b>																
(827) Hideaway Rd	0.11	660	R			From: 29-2026 Beau Lane To: US 29 Lee Hwy					NA			NA		11/08/2005
(828) Wiehle Ave	0.40	35000	G	98%	0%	1%	0%	0%	0%	F	0.104	F	0.612	37000	G	2014
(828) Wiehle Ave	0.11	24000	G	98%	0%	1%	0%	0%	0%	F	0.098	F	0.597	26000	G	2014
(828) Wiehle Ave	0.45	19000	G	98%	0%	1%	0%	0%	0%	F	0.106	F	0.701	21000	G	2014
(828) Wiehle Ave	0.34	18000	G	98%	0%	1%	0%	0%	0%	F	0.11	F	0.700	19000	G	2014
(828) Wiehle Ave	0.24	16000	G	98%	0%	1%	0%	0%	0%	C	0.110	F	0.726	17000	G	2014
(828) Wiehle Ave	0.27	16000	G	98%	0%	1%	0%	0%	0%	F	0.108	F	0.725	17000	G	2014
(828) Wiehle Ave	0.25	15000	G	98%	0%	1%	0%	0%	0%	F	0.107	F	0.672	16000	G	2014
(828) Wiehle Ave	1.23	13000	G	98%	0%	1%	0%	0%	0%	F	0.113	F	0.736	13000	G	2014
(828) Weihle Ave	0.37	330	R			From: 29-602 Reston Pkwy To: 29-680 Shaker Woods Rd					NA			NA		08/10/2005
(828)	0.12	NA				From: 29-7100 Fairfax County Pkwy To: Dead End					NA			NA		
(829) Strathmeade St	0.19	390	R			From: 29-810 S, Fairmont St To: 29-1780 Elmwood Dr					NA			NA		10/27/2005
(829) Strathmeade St	0.21	690	R			From: 29-810 N, Fairmont St To: 29-760 Brook Rd					NA			NA		10/27/2005
(830) Daleview Dr	0.10	1000	R			From: 29-760 Brook Rd To: 29-3609 Windrock Dr					NA			NA		10/17/2005
(830) Daleview Dr	0.43	160	R			From: 29-3609 Windrock Dr To: Dead End					NA			NA		11/07/2014
(831) Irvin St	0.21	700	R			From: 29-677 Old Courthouse Rd To: 29-1544 Higdon Dr					NA			NA		09/22/2005
(831) Irvin St	0.28	440	R			From: 29-1544 Higdon Dr To: Dead End					NA			NA		05/18/2011
(832) Powell Rd	0.06	600	R			From: 29-4809 Coleridge Dr To: 29-5052 Lone Oak Place					NA			NA		01/22/2003
(832) Powell Rd	0.07	620	R			From: 29-5052 Lone Oak Place To: 29-5053 Pylers Mill Court					NA			NA		01/22/2003
(832) Powell Rd	0.10	720	R			From: 29-5053 Pylers Mill Court To: 29-5054 Ladbrook Way					NA			NA		05/25/2011
(832) Powell Rd	0.04	690	R			From: 29-5054 Ladbrook Way To: 29-5099 Wenzel St					NA			NA		01/22/2003
(832) Powell Rd	0.10	800	R			From: 29-5099 Wenzel St To: 29-840 Maury Rd					NA			NA		01/22/2003
(832) Powell Rd	0.28	1100	R			From: 29-840 Maury Rd To: 29-620 Braddock Rd					NA			NA		05/25/2011

Virginia Department of Transportation  
Traffic Engineering Division  
2014  
Annual Average Daily Traffic Volume Estimates By Section of Route  
Fairfax Maintenance Area

Route	Length	AADT	QA	4Tire	Bus	-----Truck-----				QC	K Factor	QK	Dir Factor	AAWDT	QW	Year
						2Axle	3+Axle	1Trail	2Trail							
<b>Fairfax County</b>																
(833) Stewart St	0.10	160	R								NA			NA		05/25/2011
(833) Stewart St	0.11	160	R								NA			NA		05/25/2011
(833) Stewart St	0.10	210	R								NA			NA		05/25/2011
(834) Herbert St	0.10	150	R								NA			NA		05/25/2011
(835) Booth Dr	0.09	170	R								NA			NA		05/25/2011
(835) Booth Dr	0.10	250	R								NA			NA		05/25/2011
(835) Boothe Dr	0.10	410	R								NA			NA		05/25/2011
(835) Morrisette Dr	0.28	5000	R								NA			NA		12/18/2001
(836) Buckman Rd	0.51	4300	G	98%	2%	0%	0%	0%	0%	F	0.087	F	0.564	4600	G	2014
(836) Buckman Rd	0.79	11000	G	98%	2%	0%	0%	0%	0%	C	0.08	F	0.623	12000	G	2014
(837) Silentree Dr	0.34	450	R								NA			NA		03/30/2011
(837) Lord Fairfax Dr	0.56	1400	R								NA			NA		03/30/2011
(838) Lee Lane	0.07	130	R								NA			NA		11/03/2005
(839) Madrillon Rd	0.30	1100	R								NA			NA		03/30/2011
(839) Madrillon Rd	0.18	1900	R								NA			NA		03/30/2011
(840) Maury Rd	0.13	540	R								NA			NA		05/25/2011
(840) Maury Rd	0.08	370	R								NA			NA		01/22/2003
(840) Maury Rd	0.05	360	R								NA			NA		01/22/2003
(840) Maury Rd	0.06	350	R								NA			NA		05/25/2011
(840) Maury Rd	0.16	290	R								NA			NA		05/25/2011
(841) Hall St	0.19	100	R								NA			NA		05/25/2011
(842) Vine St	0.37	2800	R								NA			NA		03/12/2003

Virginia Department of Transportation  
Traffic Engineering Division  
2014  
Annual Average Daily Traffic Volume Estimates By Section of Route  
Fairfax Maintenance Area

Route	Length	AADT	QA	4Tire	Bus	-----Truck-----				QC	K Factor	QK	Dir Factor	AAWDT	QW	Year
						2Axle	3+Axle	1Trail	2Trail							
<b>Fairfax County</b>																
(843) Oakwood Rd	0.44	560	R													06/22/2011
(844) Washington Ave	0.08	280	R													04/13/2011
(844) Washington Ave	0.07	160	R													04/13/2011
(844) Washington Ave	0.11	110	R													04/13/2011
(845) Newgate Blvd	0.15	370	R													01/21/2003
(845) Newgate Blvd	0.10	60	R													06/07/2011
(846) Leroy Place	0.06	20	R													1997
(846) Leroy Pl	0.11	6600	N	99%	0%	0%	0%	0%	0%	N	0.128	N	0.842	7100	N	2014
(846) Woodburn Rd	1.19	6600	G	99%	0%	0%	0%	0%	0%	C	0.128	F	0.842	7100	G	2014
(847) Innovation Ave	0.13	1600	R													04/14/2009
(847) Innovation Ave	0.35	1300	R													04/14/2009
(848) Shenandoah Rd	0.62	2100	R													03/26/2003
(848) Shenandoah Rd	0.08	2900	R													11/12/2008
(848) Shenandoah Rd	0.07	780	R													04/20/2011
(848) Shenandoah Rd	0.26	470	R													04/20/2011
(848) Tauxemont Rd	0.17	90	R													03/26/2003
(849) Accotink Place	0.21	110	R													04/20/2011
(849) Accotink Place	0.12	100	R													04/20/2011
(850) Danewood Dr	0.23	30	R													11/12/2008
(850) Ft Hunt Rd	0.50	740	G	98%	0%	1%	1%	1%	0%	C	0.099	F	0.605	790	G	2014
(851) Horse Shoe Dr	0.46	410	R													01/10/2006
(851) Horse Shoe Dr	0.21	370	R													01/10/2006

Virginia Department of Transportation  
Traffic Engineering Division  
2014  
Annual Average Daily Traffic Volume Estimates By Section of Route  
Fairfax Maintenance Area

Route	Length	AADT	QA	4Tire	Bus	-----Truck-----				QC	K Factor	QK	Dir Factor	AAWDT	QW	Year
						2Axle	3+Axle	1Trail	2Trail							
<b>Fairfax County</b>																
(852) Providence St	0.14	3200	R								NA			NA		05/18/2011
(852) Providence St	0.13	380	R								NA			NA		05/18/2011
(852) Providence St	0.05	60	R								NA			NA		12/02/2014
(853) Fairhill Rd	0.12	80	R								NA			NA		11/07/2014
(853) Fairhill Rd	0.16	400	R								NA			NA		05/18/2011
(854) Linda Lane	0.09	180	R								NA			NA		11/29/2005
(854) Pleasant Ridge Rd	0.08	110	R								NA			NA		05/11/2011
(854) Walton Lane	0.10	430	R								NA			NA		11/29/2005
(854) Walton Lane	0.30	1200	R								NA			NA		11/29/2005
(854) Walton Lane	0.09	890	R								NA			NA		11/29/2005
(854) Walton Lane	0.09	980	R								NA			NA		11/29/2005
(855) Auburn St	0.54	270	R								NA			NA		10/15/2008
(856) Beverly St	0.48	360	R								NA			NA		05/11/2011
(856) Beverly St	0.08	350	R								NA			NA		12/16/2008
(857) Calvert St	0.52	110	R								NA			NA		05/11/2011
(857) Calvert St	0.10	190	R								NA			NA		01/30/2003
(858) Old Centreville Rd	0.08	7100	R								NA			NA		06/07/2011
(858) Old Centreville Rd	0.42	12000	R								NA			NA		06/28/2001
(858) Old Centreville Rd	0.59	14000	R								NA			NA		06/07/2011
(858) Old Centreville Rd	0.78	4700	R								NA			NA		06/07/2011
(859) Mount Olive Rd	0.77	3400	R								NA			NA		06/28/2001
(860) Alpine Dr	0.15	690	R								NA			NA		05/11/2011

Virginia Department of Transportation  
Traffic Engineering Division  
2014  
Annual Average Daily Traffic Volume Estimates By Section of Route  
Fairfax Maintenance Area

Route	Length	AADT	QA	4Tire	Bus	-----Truck-----				QC	K Factor	QK	Dir Factor	AAWDT	QW	Year
						2Axle	3+Axle	1Trail	2Trail							
<b>Fairfax County</b>																
(860) Alpine Dr	0.18	300	R			From: 29-4045 Cordell St					NA			NA		07/18/2002
						To: Dead End										
(861) Clifton St	0.40	4900	G	97%	1%	1%	1%	0%	0%	C	0.107	F	0.685	4900	G	2014
						From: 29-648 Edsall Rd										
						To: 29-620 Braddock Rd										
(862) Indian Run Pkwy	0.03	30	R			From: Dead End					NA			NA		02/11/2003
						To: 29-1292 Bren Mar Dr					NA			NA		02/11/2003
(862) Indian Run Pkwy	0.08	200	R			From: 29-8648 Indian Run Pkwy					NA			NA		02/11/2003
						To: 29-864 Indian Run Pkwy					NA			NA		02/11/2003
(862) Indian Run Pkwy	0.35	260	R			From: 29-648 Edsall Rd					NA			NA		02/11/2003
						To: 29-2912 Waverley St					NA			NA		04/27/2011
(863) Ridgewood Rd	0.22	130	R			From: 29-620 Braddock Rd					NA			NA		04/27/2011
						To: 29-862 Indian Run Pkwy					NA			NA		1986
(864) Indian Run Pkwy	0.03	40	R			From: Dead End					NA			NA		1986
						To: Dead End					NA			NA		10/08/2014
(865) Beta Place	0.04	40	R			From: 29-971 Trammell Rd					NA			NA		10/08/2014
						To: 29-2223 Linda Lane					NA			NA		05/11/2011
(865) Marshall Dr	0.10	620	R			From: 29-4017 Pleasant Ridge Rd					NA			NA		1997
						To: 29-649 Hummer Rd					NA			NA		05/11/2011
(865) Marshall Dr	0.08	420	R			From: FR-785 W, Little River Tpke Frontage					NA			NA		1997
						To: Estabrook Dr					NA			NA		05/11/2011
(865) Marshall Dr	0.12	480	R			From: Hirst Dr					NA			NA		05/11/2011
						To: FR-785 E, Little River Tpke Frontage					NA			NA		05/11/2011
(866) Hirst Dr	0.19	430	R			From: Dead End					NA			NA		1997
						To: 29-650 Gallows Rd					NA			NA		1997
(866) Estabrook Dr	0.26	320	R			From: 29-2242 8th St					NA			NA		05/11/2011
						To: 29-869 Seventh St					NA			NA		02/24/2003
(867) Luttrell Rd	0.32	210	R			From: 29-870 Evangeline Lane					NA			NA		02/24/2003
						To: SR 236 Little River Tpke					NA			NA		02/24/2003
(868) Lincoln Ave	0.11	1500	R			From: Dead End					NA			NA		05/18/2009
						To: 29-868 Lincoln Ave					NA			NA		05/18/2009
(868) Lincoln Ave	0.06	970	R			From: Dead End					NA			NA		02/24/2003
						To: 29-868 Lincoln Ave					NA			NA		02/24/2003
(868) Lincoln Ave	0.21	1500	R			From: Dead End					NA			NA		02/24/2003
						To: 29-868 Lincoln Ave					NA			NA		02/24/2003
(869) Seventh St	0.10	80	R			From: Dead End					NA			NA		05/18/2009
						To: 29-868 Lincoln Ave					NA			NA		05/18/2009
(870) Evangeline Lane	0.14	80	R			From: Dead End					NA			NA		02/24/2003
						To: 29-868 Lincoln Ave					NA			NA		02/24/2003
(872) Marlo Dr	0.19	120	R			From: Dead End					NA			NA		11/07/2014
						To: 29-613 Sleepy Hollow Rd					NA			NA		11/07/2014

Virginia Department of Transportation  
Traffic Engineering Division  
2014  
Annual Average Daily Traffic Volume Estimates By Section of Route  
Fairfax Maintenance Area

Route	Length	AADT	QA	4Tire	Bus	-----Truck-----				QC	K Factor	QK	Dir Factor	AAWDT	QW	Year
						2Axle	3+Axle	1Trail	2Trail							
<b>Fairfax County</b>																
(873) Crane Dr	0.22	220	R											NA		07/19/2011
(874) Hamilton Dr	0.17	80	R											NA		11/07/2014
(874) Hamilton Dr	0.47	680	G	98%	1%	0%	0%	0%	0%	C	0.145	F	0.776	730	G	2014
(874) Hamilton Dr	0.09	280	R											NA		1997
(877) Cinderbed Rd	0.55	3600	R											NA		03/31/2003
(877) Cinderbed Rd & Newington Rd	0.83	9400	G	91%	2%	3%	3%	1%	0%	C	0.084	F	0.64	10000	G	2014
(877) Loisdale Rd	0.11	14000	G	91%	2%	3%	3%	1%	0%	F	0.078	F	0.711	15000	G	2014
(878) Moss Wood Lane	0.09	150	R											NA		05/18/2009
(879) Spruce Ave	0.43	380	R											NA		01/23/2003
(880) Beechtree Lane	0.28	500	G	93%	3%	4%	1%	0%	0%	C	NA			500	G	2014
(881) Dudley Court	0.15	80	R											NA		1997
(882) Edgemont Dr	0.20	100	R											NA		11/12/2008
(883) Second St	0.23	160	R											NA		04/27/2011
(884) Third St	0.12	190	R											NA		04/27/2011
(884) Third St	0.11	130	R											NA		04/27/2011
(885) Seminole Ave	0.03	80	R											NA		02/24/2003
(885) Seminole Ave	0.05	190	R											NA		07/27/2011
(885) Seminole Ave	0.05	300	R											NA		04/27/2011
(885) Seminole Ave	0.04	380	R											NA		07/27/2011
(885) Autumn Cove Ct	0.12	170	R											NA		03/31/2003
(886) Monroe Dr	0.37	1200	G	98%	1%	1%	0%	0%	0%	C	0.155	F	0.786	1200	G	2014

Virginia Department of Transportation  
Traffic Engineering Division  
2014  
Annual Average Daily Traffic Volume Estimates By Section of Route  
Fairfax Maintenance Area

Route	Length	AADT	QA	4Tire	Bus	-----Truck-----				QC	K Factor	QK	Dir Factor	AAWDT	QW	Year
						2Axle	3+Axle	1Trail	2Trail							
<b>Fairfax County</b>																
(887) Upland Dr	0.14	1400	R								NA			NA		04/06/2011
(887) Upland Dr	0.06	1500	R								NA			NA		04/06/2011
(887) Upland Dr	0.13	1200	R								NA			NA		04/06/2011
(887) Upland Dr	0.31	1300	R								NA			NA		04/06/2011
(887) Glenwood Dr	0.06	1200	R								NA			NA		04/06/2011
(887) Glenwood Dr	0.02	980	R								NA			NA		03/03/2003
(887) Clermont Dr	0.06	1300	G	98%	1%	1%	0%	0%	0%	C	0.106	F	0.586	1400	G	2014
(887) Upland Dr	0.14	520	R								NA			NA		04/06/2011
(887) Upland Dr	0.27	360	R								NA			NA		04/06/2011
(888) Radford Ave	0.08	1100	R								NA			NA		04/20/2011
(888) Radford Ave	0.12	620	R								NA			NA		04/20/2011
(888) Radford Ave	0.09	790	R								NA			NA		04/20/2011
(888) Radford Ave	0.20	910	R								NA			NA		04/20/2011
(889) Woodland Lane	0.17	580	R								NA			NA		06/29/2011
(889) Woodland Lane	0.68	190	R								NA			NA		06/29/2011
(890) Alexandria Ave	0.06	3100	R								NA			NA		03/26/2003
(890) Alexandria Ave	0.14	1000	R								NA			NA		04/20/2011
(890) Alexandria Ave	0.08	1400	R								NA			NA		04/20/2011
(890) Alexandria Ave	0.10	1300	R								NA			NA		04/20/2011
(890) Alexandria Ave	0.11	1200	R								NA			NA		04/20/2011
(890) Alexandria Ave	0.07	1300	R								NA			NA		04/20/2011
(890) Alexandria Ave	0.15	340	R								NA			NA		04/20/2011
(890) Alexandria Ave	0.07	140	R								NA			NA		04/20/2011
(891) Florence Lane	0.01	500	R								NA			NA		12/09/2014

Virginia Department of Transportation  
Traffic Engineering Division  
2014  
Annual Average Daily Traffic Volume Estimates By Section of Route  
Fairfax Maintenance Area

Route	Length	AADT	QA	4Tire	Bus	-----Truck-----				QC	K Factor	QK	Dir Factor	AAWDT	QW	Year
						2Axle	3+Axle	1Trail	2Trail							
<b>Fairfax County</b>																
(891) Florence Lane	0.05	700	R			0.01 MN 29-6779					NA			NA		03/18/2003
(891) Florence Lane	0.10	680	R			29-6780 Wooden Valley Court					NA			NA		03/18/2003
(891) Florence Lane	0.12	1300	R			29-6779 N, Gentle Lane					NA			NA		04/13/2011
(891) Florence Lane	0.02	1400	R			29-6023 Candlelight Court					NA			NA		03/18/2003
(891) Florence Lane	0.10	1700	R			29-4326 Stegen Dr					NA			NA		04/13/2011
(891) Florence Lane	0.05	2000	R			29-1458 Beech Tree Dr					NA			NA		04/13/2011
(891) Florence Lane	0.11	3100	R			29-4324 Shaffer Dr					NA			NA		04/13/2011
(891) Florence Lane						29-611 Telegraph Rd										
(892) Cannon Lane	0.05	1000	R			29-644 Franconia Rd					NA			NA		04/06/2011
(892) Cannon Lane	0.16	750	R			29-1633 Lakota Rd					NA			NA		04/06/2011
(892) Cannon Lane	0.03	580	R			29-1660 Towanda Rd					NA			NA		04/06/2011
(892) Cannon Lane	0.03	630	R			0.03 MN 29-1660					NA			NA		03/05/2003
(893) Wilson Ave	0.21	170	R			Cul-de-Sac										
(893) Wilson Ave						29-663 Miller Rd					NA			NA		03/30/2011
(894) Forest Lane	0.08	500	R			Cul-de-Sac										
(894) Forest Lane	0.24	410	R			29-2846 Albemarle St N					NA			NA		05/18/2011
(894) Forest Lane	0.05	2800	R			29-941 Oak Lane					NA			NA		05/18/2011
(894) Forest Lane	0.12	1100	R			29-689 Chesterbrook Rd					NA			NA		07/23/2002
(894) Forest Lane	0.02	1000	R			29-1007 S, Woodley Lane					NA			NA		11/19/2014
(894) Forest Lane	0.22	240	R			29-1007 MID, Oakdale Rd					NA			NA		11/19/2014
(894) Forest Lane						29-1007 N, Oakdale Rd					NA			NA		11/19/2014
(895) Sunset Lane	0.44	120	R			Dead End										
(895) Sunset Lane						29-617 S, Backlick Rd					NA			NA		05/11/2011
(896) Williams Ave	0.07	670	R			29-617 N, Backlick Rd					NA			NA		05/11/2011
(896) Williams Ave	0.07	520	R			29-3572 Overlook St					NA			NA		11/02/2005
(896) Williams Ave	0.16	1000	R			29-3571 Hilltop Ave					NA			NA		11/02/2005
(897) Rosehaven St	0.19	160	R			29-695 Idylwood Rd					NA			NA		11/02/2005
(897) Rosehaven St						29-697 Electric Ave										
(897) Rosehaven St						29-655 Jermantown Rd					NA			NA		03/30/2011
(897) Rosehaven St						29-881 Dudley Court										



Virginia Department of Transportation  
 Traffic Engineering Division  
 2014  
 Annual Average Daily Traffic Volume Estimates By Section of Route  
 Fairfax Maintenance Area

Route	Length	AADT	QA	4Tire	Bus	-----Truck-----				QC	K Factor	QK	Dir Factor	AAWDT	QW	Year
						2Axle	3+Axle	1Trail	2Trail							
<b>Fairfax County</b>																
(897) Rosehaven St	0.12	200	R								NA		NA			03/30/2011
(898) Old Centreville Rd	0.45	9100	G	99%	1%	0%	0%	0%	0%	C	0.083	F	0.533	9700	G	2014
(899) Kent Rd	0.12	230	R								NA		NA			04/20/2011
(900) Lake St	0.09	750	R								NA		NA			11/16/2005
(900) Lake St	0.09	1200	R								NA		NA			11/16/2005
(901) Gordon St	0.19	210	R								NA		NA			04/27/2011
(901) Gordon St	0.07	50	R								NA		NA			10/08/2014
(902) Blair Rd	0.41	6500	G	98%	1%	0%	0%	0%	0%	C	0.102	F	0.655	6900	G	2014
(902) Blair Rd	0.06	200	R								NA		NA			11/16/2005
(902) Blair Rd	0.17	300	R								NA		NA			11/16/2005
(903) Downing St	0.10	380	R								NA		NA			04/27/2011
(903) Downing St	0.20	340	R								NA		NA			04/27/2011
(904) Holly Lane	0.15	50	R								NA		NA			05/18/2009
(904) Pineridge Dr	0.28	180	R								NA		NA			12/02/2008
(904) Lake Blvd	0.09	830	R								NA		NA			12/02/2008
(904) Lake Blvd	0.22	200	R								NA		NA			12/02/2008
(904) Lake Blvd	0.20	190	R								NA		NA			12/02/2008
(905) Virginia Ave	0.16	190	R								NA		NA			01/21/2003
(905) Virginia Ave	0.07	350	R								NA		NA			05/25/2011
(905) Virginia Ave	0.15	270	R								NA		NA			05/25/2011
(906) Starboard Dr	0.18	410	R								NA		NA			05/25/2011
(906) Chatworth Court	0.22	540	R								NA		NA			05/25/2011

Virginia Department of Transportation  
Traffic Engineering Division  
2014  
Annual Average Daily Traffic Volume Estimates By Section of Route  
Fairfax Maintenance Area

Route	Length	AADT	QA	4Tire	Bus	-----Truck-----				QC	K Factor	QK	Dir Factor	AAWDT	QW	Year
						2Axle	3+Axle	1Trail	2Trail							
<b>Fairfax County</b>																
(906) Guinea Rd Frontage	0.03	1200	R			From: 29-4807 Pommeroy Dr					NA		NA			05/25/2011
						To: Chatsworth Court										
(907) Glenbrook Rd	0.30	560	R			From: SR 236 Little River Tpke					NA		NA			05/25/2011
(907) Glenbrook Rd	0.15	50	R			From: 29-4468 Denise Lane					NA		NA			1997
						To: 29-7744 Glenbrook Court										
(908) Hillside Place	0.14	360	R			From: 29-699 Prosperity Ave					NA		NA			11/29/2005
						To: 29-793 Highland Lane										
(909) Slade Run Dr	0.10	770	R			From: 29-960 Devon Dr					NA		NA			05/11/2011
						To: 29-988 Valley Brook Dr										
(910) Thomas Court	0.03	30	R			From: Dead End					NA		NA			11/07/2014
						To: 29-988 Valley Brook Dr										
(911) Penrose Place	0.02	1000	R			From: 29-661 Lee Rd					NA		NA			01/21/2003
(911) Penrose Place	0.24	1000	R			From: 0.02 ME 29-661					NA		NA			01/21/2003
						To: Dead End										
(912) 14th St South	0.16	820	R			From: SR 7 Leesburg Pike					NA		NA			01/26/2006
						To: Arlington County Line										
(913) Madison Lane	0.15	1300	R			From: Dead End					NA		NA			01/26/2006
						To: SR 244 Columbia Pike										
(914) Coda Place	0.25	20	R			From: Dead End					NA		NA			1986
						To: US 50 Lee Jackson Hwy										
(915) Forest Dr	0.09	600	R			From: SR 7 Leesburg Pike					NA		NA			01/09/2006
(915) Forest Dr	0.07	520	R			From: 29-916 Lee Court					NA		NA			01/09/2006
(915) Forest Dr	0.08	460	R			From: 29-917 Washington Court					NA		NA			01/09/2006
						To: Arlington County Line										
(916) Lee Court	0.10	40	R			From: 29-915 Forest Dr					NA		NA			11/07/2014
						To: Dead End										
(917) Washington Court	0.04	510	R			From: 29-915 S, Forest Dr					NA		NA			02/26/2009
(917) Washington Court	0.03	570	R			From: 29-915 N, Forest Dr					NA		NA			02/26/2009
						To: Cull-de-Sac										
(918) Robey Ave	0.25	190	R			From: 29-846 Woodburn Rd					NA		NA			05/19/2009
						To: Dead End										
(919) Cobbs Rd	0.11	400	R			From: 29-718 Valley View Dr					NA		NA			04/06/2011
(919) Cobbs Rd	0.27	200	R			From: 29-1080 Tilbury Rd					NA		NA			03/05/2003
						To: Cul-de-Sac										

Virginia Department of Transportation  
Traffic Engineering Division  
2014  
Annual Average Daily Traffic Volume Estimates By Section of Route  
Fairfax Maintenance Area

Route	Length	AADT	QA	4Tire	Bus	-----Truck-----				QC	K Factor	QK	Dir Factor	AAWDT	QW	Year
						2Axle	3+Axle	1Trail	2Trail							
<b>Fairfax County</b>																
(920) Engleside St	0.17	290	R								NA			NA		04/20/2011
(921) Ladson Lane	0.15	6000	R								NA			NA		06/05/2003
(922) Hollindale Dr	0.24	140	R								NA			NA		04/13/2011
(922) Hollindale Dr	0.07	180	R								NA			NA		03/20/2003
(923) White Oaks Dr	0.07	320	R								NA			NA		03/27/2003
(923) Whiteoaks Dr	0.08	310	R								NA			NA		04/13/2011
(923) Whiteoaks Dr	0.22	310	R								NA			NA		03/27/2003
(923) Whiteoaks Dr	0.11	380	R								NA			NA		04/13/2011
(923) Whiteoaks Dr	0.13	420	R								NA			NA		04/13/2011
(923) Robin Hood Court	0.05	50	R								NA			NA		03/20/2003
(924) Washington Ave	0.08	580	R								NA			NA		04/20/2011
(924) Washington Ave	0.05	470	R								NA			NA		04/20/2011
(924) Washington Ave	0.29	420	R								NA			NA		04/20/2011
(924) Washington Ave	0.14	770	R								NA			NA		06/17/2003
(926) Kidwell Dr	0.66	12000	R								NA			NA		05/18/2011
(927) Mervis Way	0.05	660	R								NA			NA		05/18/2011
(927) Mervis Way	0.09	1300	R								NA			NA		12/02/2014
(929) Radnor Place	0.08	720	R								NA			NA		05/11/2011
(929) Radnor Place	0.11	750	R								NA			NA		07/10/2002
(929) Holloman Rd	0.13	750	N								NA			NA		07/10/2002
(929) Holloman Rd	0.08	1100	G	98%	1%	1%	0%	0%	0%	C	NA		1100	G		2014
(929) Holloman Rd	0.07	1400	R								NA			NA		05/11/2011

Virginia Department of Transportation  
Traffic Engineering Division  
2014  
Annual Average Daily Traffic Volume Estimates By Section of Route  
Fairfax Maintenance Area

Route	Length	AADT	QA	4Tire	Bus	-----Truck-----				QC	K Factor	QK	Dir Factor	AAWDT	QW	Year
						2Axle	3+Axle	1Trail	2Trail							
<b>Fairfax County</b>																
929	Holloman Rd	0.07	1300	R								NA		NA		07/10/2002
929	Holloman Rd	0.04	2300	R								NA		NA		07/10/2002
930	Kennedy Lane	0.17	490	R								NA		NA		07/07/2002
930	Kennedy Lane	0.10	700	R								NA		NA		05/11/2011
930	Kennedy Lane	0.25	620	G	98%	1%	0%	0%	0%	0%	C	NA	620	G		2014
931	Glenwood Place	0.10	60	R								NA		NA		11/07/2014
932	Clemons Court	0.09	70	R								NA		NA		01/30/2003
933	Edwards St	0.33	550	R								NA		NA		04/27/2011
934	Bauer Dr	0.17	3100	R								NA		NA		06/27/2011
934	Bauer Dr	0.30	3500	R								NA		NA		06/27/2011
935	Osman Dr	0.16	80	R								NA		NA		12/08/2014
935	Manor Dr	0.08	180	R								NA		NA		04/20/2011
935	Manor Dr	0.14	620	R								NA		NA		04/20/2011
936	Sandburg St	0.15	340	R								NA		NA		12/02/2014
936	Sandburg St	0.06	130	R								NA		NA		12/02/2014
936	Sandburg St	0.64	700	R								NA		NA		05/18/2011
936	Sandburg St	0.05	40	R								NA		NA		12/02/2014
936	Sandburg St	0.22	730	R								NA		NA		05/18/2011
937	Benjamin St	0.41	1100	R								NA		NA		05/18/2011
937	Benjamin St	0.32	950	R								NA		NA		05/18/2011
937	Benjamin St	0.05	360	R								NA		NA		03/05/2003
937	Douglass Dr	0.16	680	R								NA		NA		10/19/2006

Virginia Department of Transportation  
Traffic Engineering Division  
2014  
Annual Average Daily Traffic Volume Estimates By Section of Route  
Fairfax Maintenance Area

Route	Length	AADT	QA	4Tire	Bus	-----Truck-----				QC	K Factor	QK	Dir Factor	AAWDT	QW	Year
						2Axle	3+Axle	1Trail	2Trail							
<b>Fairfax County</b>																
(937) Douglass Dr	0.18	1600	R			From: 29-949 Sorrel St					NA			NA		10/19/2006
(937) Douglass Dr	0.33	2400	G	99%	0%	0%	1%	0%	0%	C	0.109	F	0.553	2500	G	2014
						To: 29-1813 Baron Rd										
(938) Rocky Run Rd	0.21	100	R			From: Dead End					NA			NA		05/19/2009
						To: 29-676 Towlston Rd										
(939) Gosnell Rd	0.18	19000	G	99%	0%	1%	0%	0%	0%	F	0.088	F	0.584	20000	G	2014
						From: 29-677 Old Courthouse Rd										
(939) Gosnell Rd	0.15	17000	G	99%	0%	1%	0%	0%	0%	C	0.089	F	0.629	18000	G	2014
						To: 29-2736 Wall St										
(939) Gosnell Rd	0.18	17000	G	99%	0%	1%	0%	0%	0%	F	0.09	F	0.556	18000	G	2014
						From: 29-4018 Tyspring St										
						To: SR 7 Leesburg Pike										
(940) Lagovista Court	0.13	110	R			From: Dead End					NA			NA		05/18/2009
(940) Maria Ave	0.25	180	R			From: 29-603 River Bend Rd					NA			NA		04/28/2009
						To: 0.25 ME 29-603										
(940) Maria Ave	0.09	130	R			From: Cul-de-Sac					NA			NA		05/18/2009
						To: 29-894 Forest Lane										
(941) Oak Lane	0.28	170	R			From: 29-894 Forest Lane					NA			NA		05/18/2011
						To: 29-689 Chesterbrook Rd										
(942) Vista Dr	0.06	2000	R			From: 29-1889 Mansfield Rd					NA			NA		04/27/2011
						To: 29-1922 Wilkins Dr										
(942) Vista Dr	0.07	1600	R			From: 29-1922 Wilkins Dr					NA			NA		07/01/2002
						To: 29-1888 Nevius St										
(942) Vista Dr	0.06	1400	R			From: 29-1888 Nevius St					NA			NA		04/27/2011
						To: 29-980 Glenmore Dr										
(942) Vista Dr	0.07	990	R			From: 29-980 Glenmore Dr					NA			NA		07/11/2002
						To: 29-2940 Freedom Place										
(942) Vista Dr	0.07	1600	R			From: 29-2940 Freedom Place					NA			NA		04/27/2011
						To: 29-2941 Haven Place										
(942) Vista Dr	0.07	1400	R			From: 29-2941 Haven Place					NA			NA		07/11/2002
						To: 29-981 Glen Carlyn Dr										
(942) Vista Dr	0.20	2900	R			From: 29-981 Glen Carlyn Dr					NA			NA		04/27/2011
						To: 29-773 Charles St										
(943) Knollwood Dr	0.06	590	R			From: 29-1922 Wilkins Dr					NA			NA		04/27/2011
						To: 29-1888 Nevius St										
(943) Knollwood Dr	0.06	1700	R			From: 29-1888 Nevius St					NA			NA		11/16/2005
						To: 29-980; 29-9590										
(943) Knollwood Dr	0.07	1500	R			From: 29-980; 29-9590					NA			NA		11/16/2005
						To: 29-2940 Freedom Place										
(943) Knollwood Dr	0.06	1800	R			From: 29-2940 Freedom Place					NA			NA		11/16/2005
						To: 29-2941 Haven Place										
(943) Knollwood Dr	0.07	2300	R			From: 29-2941 Haven Place					NA			NA		11/16/2005
						To: 29-981 Glen Carlyn Dr										
(943) Knollwood Dr	0.21	2200	R			From: 29-981 Glen Carlyn Dr					NA			NA		11/16/2005
						To: 29-773 Lake St										

Virginia Department of Transportation  
Traffic Engineering Division  
2014  
Annual Average Daily Traffic Volume Estimates By Section of Route  
Fairfax Maintenance Area

Route	Length	AADT	QA	4Tire	Bus	-----Truck-----				QC	K Factor	QK	Dir Factor	AAWDT	QW	Year
						2Axle	3+Axle	1Trail	2Trail							
<b>Fairfax County</b>																
(944) Greenway Rd	0.24	260	R								NA			NA		06/10/2003
(945) Bolling Dr	0.35	110	R								NA			NA		04/20/2011
(946) Sky View Dr	0.26	1100	R								NA			NA		04/20/2011
(947) Oldewood Dr	0.20	170	R								NA			NA		1997
(948) Greenhill St	0.08	20	R								NA			NA		05/18/2009
(949) Sorrel St	0.20	80	R								NA			NA		1997
(949) Sorrel St	0.11	380	R								NA			NA		05/18/2011
(949) Sorrel St	0.13	290	R								NA			NA		07/11/2011
(950) Gallows Rd	0.23	21000	G	98%	1%	1%	1%	0%	0%	C	0.080	F	0.582	23000	G	2014
(950) International Dr	0.11	23000	G	98%	1%	1%	1%	0%	0%	F	0.085	F	0.593	24000	G	2014
(950) Watson St	0.24	1500	R								NA			NA		04/16/2009
(952) Hull Rd	0.15	120	R								NA			NA		10/08/2014
(952) Hull Rd	0.15	320	R								NA			NA		11/03/2005
(953) Byrd Rd	0.25	110	R								NA			NA		11/07/2014
(953) Byrd Rd	0.15	290	R								NA			NA		11/03/2005
(954) Chantilly Rd	0.27	430	R								NA			NA		08/09/2005
(954) Chantilly Rd	0.27	210	R								NA			NA		08/09/2005
(954) Chantilly Rd	0.10	50	R								NA			NA		12/09/2014
(955) Farr St	0.27	610	R								NA			NA		05/11/2011
(956) Van Winkle Dr	0.75	330	R								NA			NA		05/11/2011
(956) Homespun Lane	0.16	320	R								NA			NA		05/18/2009

Virginia Department of Transportation  
Traffic Engineering Division  
2014  
Annual Average Daily Traffic Volume Estimates By Section of Route  
Fairfax Maintenance Area

Route	Length	AADT	QA	4Tire	Bus	-----Truck-----				QC	K Factor	QK	Dir Factor	AAWDT	QW	Year
						2Axle	3+Axle	1Trail	2Trail							
<b>Fairfax County</b>																
(957) Poplar St	0.10	1400	R			From: 29-650 Gallows Rd ; 29-756					NA			NA		05/11/2011
(957) Poplar St	0.07	1400	R			To: 29-959 Martin Ave					NA			NA		05/11/2011
(958) Daniels Ave	0.06	2400	R			From: 29-958 Daniels Ave					NA			NA		07/18/2002
(958) Daniels Av	0.10	2200	R			To: 29-758 Maple Place					NA			NA		07/01/2002
(959) Martin Ave	0.05	270	R			From: Dead End; Gap Terminus					NA			NA		05/11/2011
(960) Slade Run Dr	0.04	1200	R			To: 29-3274 Thornton St					NA			NA		05/11/2011
(960) Slade Run Dr	0.12	830	R			From: 29-758 Maple Place					NA			NA		05/11/2011
(960) Slade Run Dr	0.06	1100	R			To: 29-957 Poplar St					NA			NA		07/10/2002
(960) Slade Run Dr	0.09	730	R			From: Dead End					NA			NA		07/10/2002
(960) Slade Run Dr	0.06	950	G	97%	1%	1%	1%	0%	0%	C	NA		950	G	2014	
(960) Slade Run Dr	0.28	920	R			To: 29-2483 Vagabond Dr					NA			NA		05/11/2011
(960) Devon Dr	0.18	240	G	95%	1%	2%	1%	0%	0%	C	NA		240	G	2014	
(960) Devon Dr	0.11	640	R			From: 29-2481 Roundtree Rd					NA			NA		05/11/2011
(960) Devon Dr	0.12	190	R			To: 29-1528 Ted Dr					NA			NA		05/11/2011
(961) Beechwood Dr	0.12	270	R			From: 29-2479 Quaker Court					NA			NA		05/18/2011
(962) Cherry Dr	0.15	1100	R			To: 29-2468 Rose Lane					NA			NA		05/18/2011
(962) Cherry Dr	0.13	110	R			From: 29-909 Slade Run Dr					NA			NA		10/08/2014
(963) Hillcrest Place	0.10	2600	R			To: Cul-de-Sac					NA			NA		01/10/2006
(963) Hillcrest Place	0.20	2300	R			From: 29-620 Braddock Rd					NA			NA		01/10/2006
(963) Hillcrest Place	0.04	2400	R			To: 29-964 Parramore Dr					NA			NA		04/27/2011
(963) Hillcrest Place	0.08	2500	R			From: 29-2905 Summit Place					NA			NA		01/10/2006
(963) Hillcrest Place	0.07	2900	R			To: 29-1146 Summit Place					NA			NA		01/10/2006
						From: 29-2786 Crestwood Dr					NA			NA		01/10/2006
						To: 29-2903 Berlee Dr; Sano St					NA			NA		

Virginia Department of Transportation  
Traffic Engineering Division  
2014  
Annual Average Daily Traffic Volume Estimates By Section of Route  
Fairfax Maintenance Area

Route	Length	AADT	QA	4Tire	Bus	-----Truck-----				QC	K Factor	QK	Dir Factor	AAWDT	QW	Year
						2Axle	3+Axle	1Trail	2Trail							
<b>Fairfax County</b>																
(964) Parramore Dr	0.20	310	R								NA		NA			01/10/2006
(965) Pine Rd	0.21	170	R								NA		NA			02/08/2003
(966) Oriole Ave	0.56	790	R								NA		NA			01/05/2004
(966) Oriole Ave	0.26	1300	R								NA		NA			01/05/2004
(966) Oriole Ave	0.30	1300	R								NA		NA			01/05/2004
(967) Quaker Lane	0.06	390	R								NA		NA			09/22/2008
(967) Quaker Lane	0.06	360	R								NA		NA			01/05/2004
(967) Quaker Lane	0.06	210	R								NA		NA			01/05/2004
(967) Quaker Lane	0.02	40	R								NA		NA			01/05/2004
(968) Lorton Rd	0.20	47	R								NA		NA			05/19/2009
(969) Wycombe St	0.11	1900	R								NA		NA			07/19/2001
(969) Wycombe St	0.08	2600	R								NA		NA			07/19/2001
(969) ODay Dr	0.65	2200	R								NA		NA			07/19/2001
(970) Heron Dr	0.30	2700	R								NA		NA			11/20/2008
(970) Cabbells Mill Dr	0.05	2700	R								NA		NA			11/20/2008
(970) Cabbells Mill Dr	0.16	3100	R								NA		NA			11/20/2008
(970) Cabbells Mill Dr	0.10	670	R								NA		NA			11/20/2008
(970) Cabbells Mill Dr	0.08	300	R								NA		NA			11/20/2008
(970) Cabbells Mill Dr	0.53	170	R								NA		NA			11/20/2008
(971) Trammell Rd	0.67	1500	R								NA		NA			11/29/2005
(971) Masonville Dr	0.22	4000	R								NA		NA			11/29/2005
(972) Canard St	0.27	190	R								NA		NA			02/11/2003



Virginia Department of Transportation  
Traffic Engineering Division  
2014  
Annual Average Daily Traffic Volume Estimates By Section of Route  
Fairfax Maintenance Area

Route	Length	AADT	QA	4Tire	Bus	-----Truck-----				QC	K Factor	QK	Dir Factor	AAWDT	QW	Year
						2Axle	3+Axle	1Trail	2Trail							
<b>Fairfax County</b>																
(973) Edison Dr	0.21	200	R									NA		NA		06/22/2011
(974) Elm Place	0.09	820	R									NA		NA		11/02/2005
(974) Elm Place	0.14	500	R									NA		NA		11/02/2005
(975) Davidson Rd	0.08	1800	R									NA		NA		12/09/2014
(975) Davidson Rd	0.14	2300	R									NA		NA		07/11/2011
(975) Davidson Rd	0.18	2600	R									NA		NA		07/11/2011
(976) Woodfair Rd	0.14	280	R									NA		NA		12/16/2014
(976) Woodfair Rd	0.16	280	R									NA		NA		06/01/2011
(976) Woodfair Rd	0.08	230	R									NA		NA		12/16/2014
(977) Olm Dr	0.18	120	R									NA		NA		09/05/2001
(978) Morningside Dr	0.73	280	R									NA		NA		05/19/2009
(978) Southwick St	0.56	1900	R									NA		NA		12/07/2005
(978) Southwick St	0.30	2500	R									NA		NA		05/19/2009
(979) Barkley Dr	0.11	290	R									NA		NA		11/14/2005
(979) Barkley Dr	0.28	2000	R									NA		NA		11/14/2005
(979) Barkley Dr	0.92	4200	G	99%	0%	0%	0%	0%	0%	C	0.112	F	0.801	4500	G	2014
(979) Barkley Gate Lane	0.27	1200	G	97%	1%	1%	1%	0%	0%	C	0.129	F	0.594	1300	G	2014
(980) Glenmore Dr	0.11	610	R									NA		NA		07/11/2002
(980) Glenmore Dr	0.24	1100	R									NA		NA		07/10/2002
(980) Glenmore Dr	0.01	2400	R									NA		NA		07/11/2002
(981) Glen Carlyn Dr	0.41	4000	G	99%	1%	0%	0%	0%	0%	C	0.107	F	0.731	4300	G	2014
(982) Fairview Place	0.09	70	R									NA		NA		11/07/2014

Virginia Department of Transportation  
Traffic Engineering Division  
2014  
Annual Average Daily Traffic Volume Estimates By Section of Route  
Fairfax Maintenance Area

Route	Length	AADT	QA	4Tire	Bus	-----Truck-----				QC	K Factor	QK	Dir Factor	AAWDT	QW	Year
						2Axle	3+Axle	1Trail	2Trail							
<b>Fairfax County</b>																
983	Munson Place	0.11	70	R										NA		11/07/2014
984	Munson Hill Rd	0.08	920	R										NA		07/10/2002
984	Munson Hill Rd	0.12	880	R										NA		07/27/2011
984	Munson Hill Rd	0.08	1900	R										NA		07/11/2002
985	Leesburg Pike Frontage	0.12	1000	R										NA		01/11/2006
986	Pinetree Terrace	0.14	40	R										NA		12/16/2014
986	Pinetree Terrace	0.10	110	R										NA		12/16/2014
986	Pinetree Terrace	0.15	170	R										NA		12/16/2014
986	Pinetree Terrace	0.07	60	R										NA		10/08/2014
987	Boat Dock Dr	0.09	60	R										NA		12/16/2014
988	Valley Brook Dr	0.07	60	R										NA		10/08/2014
988	Valley Brook Dr	0.20	2500	G	99%	0%	0%	0%	0%	F	0.105	F	0.620	2700	G	2014
988	Valley Brook Dr	0.04	2500	G	99%	0%	0%	0%	0%	F	0.105	F	0.592	2700	G	2014
988	Valley Brook Dr	0.21	2900	G	99%	0%	0%	0%	0%	C	0.100	F	0.601	3100	G	2014
988	Valley Brook Dr	0.06	50	G	99%	0%	0%	0%	0%	F	0.175	F	0.6	50	G	2014
989	Wildwood St	0.21	190	R										NA		06/29/2011
990	Midway Place	0.02	7	R										NA		07/10/2001
990	Midway Place	0.06	80	R										NA		06/29/2011
990	Midway Place	0.02	10	R										NA		07/10/2001
991	Gilmore Dr	0.22	140	R										NA		06/29/2011
992	Acorn Circle	0.16	200	R										NA		05/18/2009

Virginia Department of Transportation  
Traffic Engineering Division  
2014  
Annual Average Daily Traffic Volume Estimates By Section of Route  
Fairfax Maintenance Area

Route	Length	AADT	QA	4Tire	Bus	-----Truck-----				QC	K Factor	QK	Dir Factor	AAWDT	QW	Year
						2Axle	3+Axle	1Trail	2Trail							
<b>Fairfax County</b>																
(993) Steinway St	0.10	720	R									NA		NA		02/24/2003
(993) Steinway St	0.11	340	R									NA		NA		02/02/2003
(994) Renee St	0.16	160	R									NA		NA		11/18/2008
(995) Gene St	0.20	190	R									NA		NA		06/11/2003
(995) Gene St	0.09	110	R									NA		NA		06/11/2003
(996) Glenwood Dr	0.08	790	R									NA		NA		07/13/2011
(996) Glenwood Dr	0.13	460	R									NA		NA		07/13/2011
(996) Glenwood Dr	0.15	270	R									NA		NA		07/13/2011
(997) Clermont Dr	0.45	2200	G	98%	1%	1%	0%	0%	0%	C	0.122	F	0.514	2300	G	2014
(998) Clames Dr	0.07	70	R									NA		NA		03/13/2003
(998) Clames Dr	0.18	210	R									NA		NA		06/01/2011
(998) Clames Dr	0.11	630	R									NA		NA		06/01/2011
(998) Clames Dr	0.09	280	R									NA		NA		06/01/2011
(998) Clames Dr	0.08	210	R									NA		NA		06/01/2011
(999) Briarmoor Lane	0.13	70	R									NA		NA		06/22/2011
(1000) Pence Court	0.11	140	R									NA		NA		10/08/2014
(1000) Pence Court	0.09	40	R									NA		NA		10/08/2014
(1000) Pence Court	0.04	60	R									NA		NA		1997
(1001) Walhaven Dr	0.09	870	R									NA		NA		06/01/2011
(1001) Walhaven Dr	0.08	780	R									NA		NA		06/01/2011
(1001) Walhaven Dr	0.09	700	R									NA		NA		06/01/2011
(1001) Walhaven Dr	0.11	110	R									NA		NA		03/18/2003

Virginia Department of Transportation  
Traffic Engineering Division  
2014  
Annual Average Daily Traffic Volume Estimates By Section of Route  
Fairfax Maintenance Area

Route	Length	AADT	QA	4Tire	Bus	-----Truck-----				QC	K Factor	QK	Dir Factor	AAWDT	QW	Year
						2Axle	3+Axle	1Trail	2Trail							
<b>Fairfax County</b>																
1002 Joyce Rd	0.15	160	R								NA			NA		06/22/2011
1002 Joyce Rd	0.08	640	R								NA			NA		06/01/2011
1002 Joyce Rd	0.07	490	R								NA			NA		06/01/2011
1003 Brookside Lane	0.62	570	R								NA			NA		10/05/2005
1004 Wedderburn Lane	0.08	520	R								NA			NA		01/30/2006
1005 Robin Ridge Rd	0.11	430	R								NA			NA		1997
1005 Robin Ridge Rd	0.05	580	R								NA			NA		1997
1006 Delia Dr	0.03	10	R								NA			NA		03/18/2003
1006 Delia Dr	0.06	280	R								NA			NA		03/18/2003
1006 Delia Dr	0.04	550	R								NA			NA		06/01/2011
1007 Oakdale Rd	0.14	100	R								NA			NA		05/18/2011
1007 Oakdale Rd	0.07	900	R								NA			NA		05/18/2011
1007 Oakdale Rd	0.03	270	R								NA			NA		07/23/2002
1007 Oakdale Rd	0.05	130	R								NA			NA		05/18/2011
1007 Oakdale Rd	0.06	200	R								NA			NA		07/23/2002
1007 Woodley Rd	0.15	210	R								NA			NA		07/23/2002
1007 Woodley Rd	0.10	600	R								NA			NA		05/18/2011
1007 Woodley Rd	0.10	120	R								NA			NA		10/24/2005
1007 Woodley Rd	0.08	210	R								NA			NA		10/24/2005
1008 Savile Lane	0.12	770	R								NA			NA		05/18/2011
1008 Savile Lane	0.65	190	R								NA			NA		1997
1009 Toronto St	0.18	280	R								NA			NA		10/25/2005

Virginia Department of Transportation  
Traffic Engineering Division  
2014  
Annual Average Daily Traffic Volume Estimates By Section of Route  
Fairfax Maintenance Area

Route	Length	AADT	QA	4Tire	Bus	-----Truck-----				QC	K Factor	QK	Dir Factor	AAWDT	QW	Year
						2Axle	3+Axle	1Trail	2Trail							
<b>Fairfax County</b>																
(1010) Elmwood St	0.31	3000	R				From: 29-745 Dallas St					NA		NA		05/20/2009
(1010) Metrotech Dr	0.07	10000	R				From: US 50 Lee Jackson Hwy					NA		NA		05/20/2009
							To: End State Maintenance									
(1011) Beacon Lane	0.30	350	R				From: 29-2308 Casemont Dr					NA		NA		10/26/2005
							To: 29-693 Westmoreland St									
(1012) Eastman Dr	0.10	200	R				From: 29-2086 McKay St					NA		NA		07/12/2011
(1012) Hillside Dr	0.28	380	R				From: 29-695 Idylwood Rd					NA		NA		07/12/2011
							To: Dead End									
(1014) River Dr	0.19	70	R				From: Dead End					NA		NA		11/07/2014
(1014) River Dr	0.20	140	R				From: 29-1411 Chauncey Lane					NA		NA		12/09/2014
(1014) River Dr	0.20	200	R				From: 29-1253 Carson Rd					NA		NA		12/09/2014
(1014) River Dr	0.32	220	R				From: 29-600 S, Potomac View Blvd					NA		NA		12/09/2014
(1014) River Dr	0.38	230	R				From: 29-1017 S, Mallard Rd					NA		NA		07/07/2000
(1014) River Dr	0.05	40	R				From: Cul-de-Sac; Gap					NA		NA		12/09/2014
(1014) River Dr	0.18	110	R				From: 29-1016 E, Oak Grove St					NA		NA		12/09/2014
(1014) Hallowing Dr	0.18	160	R				From: 29-1015 Hallowing Dr					NA		NA		12/09/2014
(1014) Hallowing Dr	0.18	390	R				From: 29-1015 River Rd					NA		NA		12/09/2014
(1014) Hallowing Dr	0.22	560	R				From: 29-1017 N, Mallard Rd					NA		NA		12/09/2014
(1014) Hallowing Dr	0.22	560	R				From: 29-1016 W, Oak Grove St					NA		NA		12/09/2014
(1015) Hallowing Dr	0.09	20	R				From: 29-600 N, Potomac View Blvd					NA		NA		2002
(1015) Hallowing Dr	0.09	20	R				From: 29-1014 River Dr					NA		NA		2002
(1016) Oak Grove St	0.25	200	R				From: Dead End					NA		NA		12/09/2014
(1016) Oak Grove St	0.30	150	R				From: 29-1014 W, Hallowing Dr					NA		NA		12/09/2014
(1016) Oak Grove St	0.30	150	R				From: 29-1017 Mallard Rd					NA		NA		12/09/2014
(1017) Mallard Rd	0.12	190	R				From: 29-1014 E, River Dr					NA		NA		12/09/2014
(1017) Mallard Rd	0.13	200	R				From: 29-1014 N, Hallowing Dr					NA		NA		12/09/2014
(1018) Lakeside Dr	0.20	200	R				From: 29-1016 Oak Grove St					NA		NA		12/09/2014
(1019) Fairfax Farms Rd	0.20	1000	R				From: 29-1014 S, River Dr					NA		NA		05/19/2009
(1019) Fairfax Farms Rd	0.20	1000	R				From: 29-675 Beulah Rd					NA		NA		05/19/2009
(1019) Fairfax Farms Rd	0.20	1000	R				From: Dead End					NA		NA		05/19/2009
(1019) Fairfax Farms Rd	0.20	1000	R				From: FR-769 Fairfax Farms Rd					NA		NA		05/20/2009
(1019) Fairfax Farms Rd	0.20	1000	R				From: 29-1213 Valley Rd					NA		NA		05/20/2009

Virginia Department of Transportation  
Traffic Engineering Division  
2014  
Annual Average Daily Traffic Volume Estimates By Section of Route  
Fairfax Maintenance Area

Route	Length	AADT	QA	4Tire	Bus	-----Truck-----				QC	K Factor	QK	Dir Factor	AAWDT	QW	Year
						2Axle	3+Axle	1Trail	2Trail							
<b>Fairfax County</b>																
(1019) Valley Rd	0.47	1100	R									NA		NA		1997
(1019) Valley Rd	0.08	70	R									NA		NA		1997
(1020) Shreve St	0.15	270	R									NA		NA		06/07/2011
(1020) Shreve St	0.20	290	R									NA		NA		06/07/2011
(1021) Pickwick Rd	0.25	6600	R									NA		NA		06/07/2011
(1021) Pickwick Rd	0.13	4500	R									NA		NA		06/07/2011
(1021) Pickwick Rd	0.27	4300	R									NA		NA		06/07/2011
(1021) Pickwick Rd	0.49	980	G	99%	1%	0%	0%	0%	0%	C	0.093	F	0.607	980	G	2014
(1022) Summit St	0.50	330	R									NA		NA		01/21/2003
(1022) Summit St	0.08	200	R									NA		NA		1986
(1022) Veronica Rd	0.10	230	R									NA		NA		05/20/2009
(1023) Mine Run Rd	0.15	80	R									NA		NA		05/18/2009
(1024) Lebanon Dr	0.19	660	R									NA		NA		07/27/2011
(1024) Lebanon Dr	0.09	1000	R									NA		NA		04/27/2011
(1025) Woodhill Place	0.10	45	R									NA		NA		10/08/2014
(1026) Lacy Blvd	0.28	2900	R									NA		NA		01/11/2006
(1026) Lacy Blvd	0.56	5000	G	99%	0%	0%	0%	0%	0%	C	0.096	F	0.597	5400	G	2014
(1026) Maple Court	0.11	1300	R									NA		NA		01/11/2006
(1027) Colonial Ave	0.06	110	R									NA		NA		03/30/2003
(1027) Colonial Ave	0.14	310	R									NA		NA		04/20/2011
(1027) Colonial Ave	0.23	340	R									NA		NA		04/20/2011

Virginia Department of Transportation  
Traffic Engineering Division  
2014  
Annual Average Daily Traffic Volume Estimates By Section of Route  
Fairfax Maintenance Area

Route	Length	AADT	QA	4Tire	Bus	-----Truck-----				QC	K Factor	QK	Dir Factor	AAWDT	QW	Year
						2Axle	3+Axle	1Trail	2Trail							
<b>Fairfax County</b>																
(1028) Stevenson St	0.15	690	R								NA			NA		06/07/2011
(1029) Stark Rd	0.66	780	R								NA			NA		05/19/2009
(1029) Wakefield Dr	0.90	1600	R								NA			NA		05/25/2011
(1030) Lee Place	0.10	140	R								NA			NA		05/25/2011
(1031) Hillside Rd	1.34	5200	G	99%	1%	0%	0%	0%	0%	C	0.107	F	0.84	5600	G	2014
(1032) Stage Rd	0.49	1100	R								NA			NA		11/12/2008
(1032) Plymouth Rd	0.46	370	R								NA			NA		11/12/2008
(1033) Woodlawn St	0.07	550	R								NA			NA		06/17/2003
(1033) Woodlawn St	0.20	200	R								NA			NA		06/17/2003
(1034) Oak Leaf Dr	0.35	370	R								NA			NA		06/18/2003
(1035) Edgewood Lane	0.11	200	R								NA			NA		06/01/2011
(1035) Edgewood Lane	0.08	150	R								NA			NA		06/01/2011
(1036) Burnett St	0.19	190	R								NA			NA		06/01/2011
(1036) Burnett St	0.04	20	R								NA			NA		03/18/2003
(1037) Laurel Rd	0.10	110	R								NA			NA		01/05/2004
(1037) Laurel Rd	0.09	180	R								NA			NA		01/05/2004
(1037) Laurel Rd	0.09	870	R								NA			NA		01/05/2004
(1037) Laurel Rd	0.03	46	R								NA			NA		04/20/2009
(1037) Laurel Rd	0.05	48	R								NA			NA		01/05/2004
(1038) Richmond Ave	0.44	180	R								NA			NA		04/20/2011
(1039) Mohawk Lane	0.06	1200	R								NA			NA		06/05/2003

Virginia Department of Transportation  
Traffic Engineering Division  
2014  
Annual Average Daily Traffic Volume Estimates By Section of Route  
Fairfax Maintenance Area

Route	Length	AADT	QA	4Tire	Bus	-----Truck-----				QC	K Factor	QK	Dir Factor	AAWDT	QW	Year
						2Axle	3+Axle	1Trail	2Trail							
<b>Fairfax County</b>																
(1039) Mohawk Lane	0.13	1900	R								NA		NA			06/05/2003
(1042) Pine St	0.16	160	R								NA		NA			07/12/2011
(1043) Chichester Lane	0.45	1300	R								NA		NA			11/14/2005
(1044) Karen Dr	0.10	780	R								NA		NA			11/14/2005
(1044) Karen Dr	0.10	660	R								NA		NA			11/14/2005
(1044) Amberley Lane	0.03	360	R								NA		NA			11/14/2005
(1044) Amberley Lane	0.08	160	R								NA		NA			11/14/2005
(1044) Amberley Lane	0.22	130	R								NA		NA			11/14/2005
(1045) Barbara Lane	0.27	220	R								NA		NA			11/14/2005
(1046) Barbara Lane	0.10	170	R								NA		NA			11/14/2005
(1047) Windy Hill Rd	0.30	370	R								NA		NA			07/11/2011
(1048) Whann Ave	0.22	170	R								NA		NA			05/18/2011
(1048) Whann Ave	0.10	280	R								NA		NA			1997
(1048) Whann Ave	0.11	30	R								NA		NA			10/08/2014
(1049) Mackall Ave	0.08	1000	R								NA		NA			05/18/2011
(1049) Mackall Ave	0.45	360	R								NA		NA			11/17/2014
(1049) Heather Brook Court	0.35	90	R								NA		NA			1997
(1050) Benjamin St	0.10	270	R								NA		NA			10/19/2006
(1051) Draper Dr	0.08	4900	R								NA		NA			1997
(1052) French Rd	0.10	120	R								NA		NA			12/08/2014
(1052) French Rd	0.11	70	R								NA		NA			12/08/2014



Virginia Department of Transportation  
Traffic Engineering Division  
2014  
Annual Average Daily Traffic Volume Estimates By Section of Route  
Fairfax Maintenance Area

Route	Length	AADT	QA	4Tire	Bus	-----Truck----- 2Axle 3+Axle 1Trail 2Trail	QC	K Factor	QK	Dir Factor	AAWDT	QW	Year
<b>Fairfax County</b>													
1053 Hill Rd	0.22	1100	R			From: SR 123 Chain Bridge Rd; 29-673 To: 29-7113 Glencroft Rd		NA			NA		07/12/2011
1053 Hill Rd	0.12	900	R			From: 29-7113 Glencroft Rd To: 29-1055 Ivy Lane		NA			NA		1997
1053 Hill Rd	0.18	320	R			From: 29-1055 Ivy Lane To: 29-5420 Glencoe Dr		NA			NA		07/12/2011
1053 Hill Rd	0.07	170	R			From: 29-5420 Glencoe Dr To: 29-5421 Martinhoe Dr		NA			NA		1997
1053 Hill Rd	0.08	45	R			From: 29-5421 Martinhoe Dr To: Cul-de-Sac		NA			NA		10/08/2014
1054 Willow Dr	0.25	120	R			From: 29-1055 Ivy Lane To: Cul-de-Sac		NA			NA		11/07/2014
1055 Ivy Lane	0.07	450	R			From: 29-1053 Hill Rd To: 29-1054 Willow Dr		NA			NA		1997
1055 Ivy Lane	0.01	210	R			From: 29-1054 Willow Dr To: Dead End		NA			NA		1997
1056 Princess Anne Lane	0.13	90	R			From: 29-929 Holloman Rd To: Hawthorne Lane		NA			NA		12/16/2014
1057 Rolfs Rd	0.11	130	R			From: 29-929 Holloman Rd To: Hawthorne Lane		NA			NA		05/11/2011
1058 Nicholson Rd	0.10	130	R			From: 29-929 Holloman Rd To: Hawthorne Lane		NA			NA		05/11/2011
1059 Stacey Rd	0.11	70	R			From: Cul-de-Sac To: 29-628 Collingwood Rd		NA			NA		06/10/2003
1059 Stacey Rd	0.12	200	R			From: 29-628 Collingwood Rd To: Dead End		NA			NA		06/10/2003
1060 Millcreek Dr	0.10	380	R			From: Dead End To: 29-904 Lake Blvd		NA			NA		05/11/2011
1060 Mill Creek Dr	0.24	300	R			From: 29-904 Lake Blvd To: 29-1062 Woodland Ave		NA			NA		11/29/2005
1060 Mill Creek Dr	0.07	180	R			From: 29-1062 Woodland Ave To: 29-1063 Hillcrest Rd		NA			NA		11/29/2005
1060 Mill Creek Dr	0.14	190	R			From: 29-1063 Hillcrest Rd To: 29-1064 Accotink Dr		NA			NA		11/29/2005
1061 Little River Tpke Frontage	0.15	190	R			From: 29-904 Lake Blvd To: Dead End		NA			NA		05/18/2009
1062 Woodland Ave	0.18	230	R			From: 29-1063 Hillcrest Rd To: 29-1060 Millcreek Dr		NA			NA		11/29/2005
1063 Hillcrest Rd	0.02	6	R			From: Dead End To: 29-1062 Woodland Ave		NA			NA		1986
1063 Hillcrest Rd	0.02	200	R			From: 29-1062 Woodland Ave To: 29-3680 Brittainy Dr		NA			NA		11/29/2005

Virginia Department of Transportation  
Traffic Engineering Division  
2014  
Annual Average Daily Traffic Volume Estimates By Section of Route  
Fairfax Maintenance Area

Route	Length	AADT	QA	4Tire	Bus	-----Truck-----				QC	K Factor	QK	Dir Factor	AAWDT	QW	Year
						2Axle	3+Axle	1Trail	2Trail							
<b>Fairfax County</b>																
(1063) Hillcrest Rd	0.20	110	R								NA			NA		11/29/2005
(1064) Accotink Dr	0.12	190	R								NA			NA		11/29/2005
(1065) Hillcrest Lane	0.20	90	R								NA			NA		11/07/2014
(1066) Huron Place	0.05	70	R								NA			NA		03/18/2003
(1067) Hilltop Place	0.18	190	R								NA			NA		10/26/2005
(1068) Lily Pond Dr	0.10	40	R								NA			NA		10/08/2014
(1069) Beacon Lane	0.06	100	R								NA			NA		10/08/2014
(1069) Beacon Lane	0.06	830	R								NA			NA		10/26/2005
(1069) Beacon Lane	0.06	640	R								NA			NA		10/26/2005
(1069) Beacon Lane	0.06	380	R								NA			NA		10/26/2005
(1069) Beacon Lane	0.07	360	R								NA			NA		10/26/2005
(1070) Capri Court	0.04	60	R								NA			NA		10/08/2014
(1071) Elmhirst Dr	0.06	110	R								NA			NA		12/09/2014
(1071) Elmhirst Dr	0.06	130	R								NA			NA		05/18/2011
(1072) Glenheather Dr	0.06	180	R								NA			NA		10/26/2005
(1072) Glenheather Dr	0.07	190	R								NA			NA		10/26/2005
(1073) Boxwood Dr	0.06	390	R								NA			NA		10/26/2005
(1073) Boxwood Dr	0.08	330	R								NA			NA		10/26/2005
(1073) Boxwood Dr	0.07	620	R								NA			NA		10/26/2005
(1074) Colonial Lane	0.08	60	R								NA			NA		12/03/2014
(1075) Harriman St	0.99	1500	R								NA			NA		05/18/2009

Virginia Department of Transportation  
Traffic Engineering Division  
2014  
Annual Average Daily Traffic Volume Estimates By Section of Route  
Fairfax Maintenance Area

Route	Length	AADT	QA	4Tire	Bus	-----Truck-----				QC	K Factor	QK	Dir Factor	AAWDT	QW	Year
						2Axle	3+Axle	1Trail	2Trail							
<b>Fairfax County</b>																
(1076) Cedarest Rd	0.23	610	R								NA			NA		05/18/2009
(1077) Culmore Court	0.03	1700	R								NA			NA		04/27/2011
(1077) Culmore Court	0.03	290	R								NA			NA		01/18/2006
(1077) Culmore Court	0.09	920	R								NA			NA		04/27/2011
(1078) Glen Carlyn Dr	0.14	6100	G	95%	3%	1%	0%	0%	0%	C	0.098	F	0.627	6500	G	2014
(1078) Glen Carlyn Dr	0.13	6700	R								NA			NA		11/16/2005
(1079) Landess St	0.39	440	R								NA			NA		01/10/2006
(1080) Tilbury Rd	0.08	60	R								NA			NA		06/01/2011
(1080) Tilbury Rd	0.33	190	R								NA			NA		06/01/2011
(1082) Greenbrier Way	0.10	230	R								NA			NA		01/18/2006
(1083) Westchester Dr	0.38	190	R								NA			NA		05/18/2011
(1083) Westchester Dr	0.11	120	R								NA			NA		10/08/2014
(1084) Kentia Trail; Potomac Rd	0.12	50	R								NA			NA		05/19/2009
(1085) Gunston Rd Way	0.04	230	R								NA			NA		12/08/2014
(1085) Gunston Rd Way	0.05	240	R								NA			NA		12/08/2014
(1085) Gunston Rd Way	0.21	300	R								NA			NA		12/08/2014
(1085) Gunston Rd Way	0.05	120	R								NA			NA		12/08/2014
(1085) Gunston Rd Way	0.05	90	R								NA			NA		12/08/2014
(1085) Gunston Rd Way	0.08	40	R								NA			NA		12/08/2014
(1086) Selwyn Dr	0.10	30	R								NA			NA		10/08/2014
(1087) Dulany Dr	0.09	300	R								NA			NA		05/18/2011

Virginia Department of Transportation  
Traffic Engineering Division  
2014  
Annual Average Daily Traffic Volume Estimates By Section of Route  
Fairfax Maintenance Area

Route	Length	AADT	QA	4Tire	Bus	-----Truck-----				QC	K Factor	QK	Dir Factor	AAWDT	QW	Year
						2Axle	3+Axle	1Trail	2Trail							
<b>Fairfax County</b>																
(1087) Dulany Dr	0.24	280	R			From: 29-1835 Corbin Court					NA			NA		07/23/2002
(1087) Dulany Dr	0.08	310	R			To: 29-1836 Coan St					NA			NA		05/18/2011
(1087) Dulany Dr	0.14	470	R			From: 29-1834 Mottrom Dr					NA			NA		07/23/2002
(1087) Dulany Dr	0.16	450	R			To: 29-1086 Setwyn Dr					NA			NA		05/18/2011
(1088) Pineland St	0.31	260	R			From: 29-686 Balls Hill Rd					NA			NA		05/25/2011
(1088) Pineland St	0.12	70	R			To: SR 236 Little River Tpke; 29-7753					NA			NA		10/08/2014
(1089) Howells Rd	0.10	80	R			From: 29-846 Leroy Place					NA			NA		03/05/2003
(1090) Groves Lane	0.12	NA				To: Dead End					NA			NA		
(1090) Kelley Dr	0.35	500	R			From: 29-1080 Tilbury Rd					NA			NA		09/15/2001
(1091) Agnew Ave	0.07	190	R			To: Dead End					NA			NA		06/17/2003
(1092) Maury Place	0.09	330	R			From: 29-888 Radford Ave					NA			NA		06/22/2011
(1093) Palmer Dr	0.07	990	R			To: 29-1097 Riddick Ave; 29-1260					NA			NA		06/21/2005
(1093) Palmer Dr	0.18	270	R			From: 29-674 Palmer St					NA			NA		07/12/2011
(1094) Leemay St	0.16	140	R			To: 29-1555 Gray St					NA			NA		05/19/2009
(1095) Madron Lane	0.23	440	R			From: 29-784 Hibbard St					NA			NA		05/18/2011
(1096) Jackson Ave	0.08	590	R			To: Cul-de-Sac					NA			NA		04/20/2011
(1096) Jackson Place	0.07	640	R			From: 29-675 Beulah Rd					NA			NA		04/20/2011
(1096) Woodley Dr	0.19	790	R			To: 29-650 Gallows Rd					NA			NA		04/20/2011
(1096) Woodley Dr	0.19	1100	R			From: 29-924 Washington Ave					NA			NA		04/20/2011
(1097) Mt Zephyr Dr	0.45	270	R			To: 29-1038 Richmond Ave					NA			NA		04/20/2011
(1097) Reddick Ave	0.19	280	R			From: 29-1097 W, Mt Zephyr Dr					NA			NA		04/20/2009
						To: 29-1097 E, Mt Zephyr Dr					NA			NA		
						From: 29-1098 Gibbs St					NA			NA		
						To: 29-1099 Laurel Rd					NA			NA		
						From: 29-3154 Mount Zephyr St; Gap					NA			NA		
						To: Dead End; Gap					NA			NA		
						From: US 1 Richmond Hwy					NA			NA		

Virginia Department of Transportation  
Traffic Engineering Division  
2014  
Annual Average Daily Traffic Volume Estimates By Section of Route  
Fairfax Maintenance Area

Route	Length	AADT	QA	4Tire	Bus	-----Truck-----				QC	K Factor	QK	Dir Factor	AAWDT	QW	Year
						2Axle	3+Axle	1Trail	2Trail							
<b>Fairfax County</b>																
(1098) Gibbs St	0.05	160	R								NA		NA			04/20/2011
						From: 29-1027 Colonial Ave										
						To: 29-3181 Sudbury Place										
(1098) Gibbs St	0.09	180	R								NA		NA			06/11/2003
						From: 29-3174 Greystone Place										
						To: 29-3175 Boland Place										
(1098) Gibbs St	0.13	230	R								NA		NA			04/20/2011
						From: 29-1099 Laurel Rd										
						To: 29-1096 Woodley Dr										
(1099) Laurel Rd	0.19	90	R								NA		NA			04/20/2011
						From: 29-1097 Mt Zephyr Dr										
						To: 29-1098 Gibbs St										
(1100) Japonica St	0.17	120	R								NA		NA			03/17/2003
						From: Dead End										
						To: 29-644 Franconia Rd										
(1101) Inwood Dr	0.04	980	R								NA		NA			03/17/2003
						From: Dead End										
						To: 29-1102 Greenleaf St										
(1101) Inwood Dr	0.15	1000	R								NA		NA			06/01/2011
						From: 29-644 Franconia Rd										
						To: 29-1104 Greenleaf St										
(1102) Greenleaf St	0.10	440	R								NA		NA			06/01/2011
						From: 29-1103 Hackberry St										
						To: 29-1101 Inwood Dr										
(1103) Hackberry St	0.09	130	R								NA		NA			06/01/2011
						From: 29-2619 Melia St										
						To: 29-1222 Lignum St										
(1103) Hackberry St	0.19	190	R								NA		NA			06/01/2011
						From: 29-1224 Kalmia St										
						To: 29-1102 Greenleaf St										
(1103) Hackberry St	0.18	710	R								NA		NA			03/17/2003
						From: 29-2619 Melia St										
						To: 29-1102 Greenleaf St										
(1104) Greenleaf St	0.09	90	R								NA		NA			06/01/2011
						From: 29-1222 Lignum St										
						To: 29-1224 Kalmia St										
(1104) Greenleaf St	0.17	170	R								NA		NA			06/01/2011
						From: 29-1224 Kalmia St										
						To: 29-1102 Greenleaf St										
(1105) 4th Place	0.30	250	G	95%	3%	0%	1%	1%	0%	C	NA		250	G		2014
						From: 29-1109 Dixon St										
						To: 29-1107 3rd Place										
(1105) 4th Place	0.20	1100	R								NA		NA			12/09/2014
						From: 29-747 Sanger St										
						To: 29-1155 Highland St										
(1106) Camberly Ave	0.11	190	R								NA		NA			06/22/2011
						From: 29-1120 Gilbert St										
						To: 29-1156 Floyd Ave										
(1106) Camberly Ave	0.12	220	R								NA		NA			06/22/2011
						From: 29-1156 Floyd Ave										
						To: 29-1109 Dixon St										
(1107) 3rd Place	0.23	800	G	97%	0%	2%	1%	0%	0%	C	NA		800	G		2014
						From: 29-1109 Dixon St										
						To: 29-1105, 4th Place										

Virginia Department of Transportation  
Traffic Engineering Division  
2014  
Annual Average Daily Traffic Volume Estimates By Section of Route  
Fairfax Maintenance Area

Route	Length	AADT	QA	4Tire	Bus	-----Truck-----				QC	K Factor	QK	Dir Factor	AAWDT	QW	Year	
						2Axle	3+Axle	1Trail	2Trail								
<b>Fairfax County</b>																	
1108	5th Place	0.13	910	R							NA			NA		12/09/2014	
1109	Dixon St	0.10	170	R							NA			NA		12/09/2014	
1109	Dixon St	0.11	320	G	95%	2%	2%	0%	2%	0%	C			320	G	2014	
1110	Palmer Dr	0.41	120	R							NA			NA		11/15/2001	
1111	Buckner Rd	0.17	250	R							NA			NA		06/29/2011	
1111	Buckner Rd	0.12	110	R							NA			NA		06/11/2003	
1112	Stilwell Ave	0.08	120	R							NA			NA		06/29/2011	
1112	Stilwell Ave	0.10	90	R							NA			NA		06/29/2011	
1112	Stilwell Ave	0.05	47	R							NA			NA		06/11/2003	
1113	McNair Dr	0.17	180	R							NA			NA		06/29/2011	
1113	McNair Dr	0.11	160	R							NA			NA		06/29/2011	
1114	Wiley Dr	0.10	220	R							NA			NA		12/08/2014	
1114	Wiley Dr	0.06	50	R							NA			NA		12/08/2014	
1115	Midway Lane	0.07	60	R							NA			NA		06/06/2000	
1115	Midway Lane	0.08	120	R							NA			NA		12/08/2014	
1115	Midway Lane	0.10	45	R							NA			NA		12/08/2014	
1116	Anzio Lane	0.17	48	R							NA			NA		12/08/2014	
1117	Virginia Lane	0.10	1900	G	98%	1%	1%	0%	0%	0%	C	0.13	F	0.648	2000	G	2014
1117	Virginia Lane	0.10	1900	G	98%	1%	1%	0%	0%	0%	F	0.144	F	0.594	2000	G	2014
1117	Virginia Lane	0.10	2100	R							NA			NA		12/02/2014	
1118	Frank St	0.34	180	R							NA			NA		07/12/2011	

Virginia Department of Transportation  
Traffic Engineering Division  
2014  
Annual Average Daily Traffic Volume Estimates By Section of Route  
Fairfax Maintenance Area

Route	Length	AADT	QA	4Tire	Bus	-----Truck-----				QC	K Factor	QK	Dir Factor	AAWDT	QW	Year
						2Axle	3+Axle	1Trail	2Trail							
<b>Fairfax County</b>																
(1119) 4th Place	0.06	70	R								NA			NA		11/10/2014
(1120) Gilbert St	0.15	110	R								NA			NA		06/22/2011
(1121) Warren Lane	0.10	90	R								NA			NA		06/06/2000
(1121) Warren Lane	0.20	150	R								NA			NA		06/07/2011
(1121) Park Dr	0.10	240	R								NA			NA		06/28/2011
(1121) Park Dr	0.19	230	R								NA			NA		06/07/2011
(1121) Park Dr	0.38	100	R								NA			NA		06/07/2011
(1122) Crescent Dr	0.33	40	R								NA			NA		06/07/2011
(1123) Forest Dr	0.07	40	R								NA			NA		06/06/2000
(1123) Forest Dr	0.13	210	R								NA			NA		06/07/2011
(1124) Elizabeth St	0.05	40	R								NA			NA		1996
(1125) Millwood Rd	0.46	80	R								NA			NA		1986
(1125) Millwood Rd	0.14	340	R								NA			NA		09/19/2006
(1126) Dogwood Lane	0.09	280	R								NA			NA		1997
(1126) Dogwood Lane	0.05	40	R								NA			NA		11/10/2014
(1126) Dogwood Lane	0.08	7	R								NA			NA		1997
(1127) Briar Ridge Rd	0.05	770	R								NA			NA		07/23/2002
(1127) Briar Ridge Rd	0.15	70	R								NA			NA		07/23/2002
(1128) Dale Dr	0.10	940	R								NA			NA		10/27/2005
(1128) Dale Dr	0.18	630	R								NA			NA		10/27/2005
(1129) Gordons Rd	0.18	120	R								NA			NA		1997

Virginia Department of Transportation  
Traffic Engineering Division  
2014  
Annual Average Daily Traffic Volume Estimates By Section of Route  
Fairfax Maintenance Area

Route	Length	AADT	QA	4Tire	Bus	-----Truck-----				QC	K Factor	QK	Dir Factor	AAWDT	QW	Year
						2Axle	3+Axle	1Trail	2Trail							
<b>Fairfax County</b>																
(1129) Gordons Rd	0.06	500	R				From: 29-1130 Hill Place To: 29-1128 Dale Dr				NA			NA		07/12/2011
(1129) Gordons Rd	0.12	590	R				From: 29-1750 Chestnut St To: 29-703 Shreve Rd				NA			NA		07/12/2011
(1129) Gordons Rd	0.10	630	R				From: 29-1129 Gordons Rd To: Dead End				NA			NA		11/10/2014
(1131) Woodland Stream Dr	0.06	90	R				From: Cul-de-Sac To: 29-718 Valley View Dr				NA			NA		03/31/2003
(1131) Briarview Ct	0.09	90	R				From: 29-6795 Bethnal Ct To: Cul-de-Sac				NA			NA		03/05/2003
(1132) Ben Franklin Rd	0.53	1200	R				From: Cul-de-Sac; Gap To: 29-966 Gap Terminus; Oriole				NA			NA		06/27/2011
(1132) Spring Rd	0.13	1900	R				From: 29-1134 Calamo St To: 29-644 Old Keene Mill Rd				NA			NA		11/05/2008
(1132) Spring Rd	0.37	3300	G	98%	1%	1%	0%	0%	0%	C	0.093	F	0.662	3500	G	2014
(1133) Tanager St	0.28	530	R				From: 29-1135 Ridgeway Dr To: 29-1132 Spring Rd				NA			NA		06/22/2011
(1134) Calamo St	0.12	90	R				From: Dead End To: 29-1137 Wren Dr				NA			NA		11/10/2014
(1134) Calamo St	0.08	210	R				From: 29-1136 Robin Rd To: 29-1135 Ridgeway Dr				NA			NA		06/22/2011
(1134) Calamo St	0.12	300	R				From: 29-1135 Ridgeway Dr To: 29-617 Spring Rd				NA			NA		03/13/2003
(1134) Calamo St	0.60	740	G	97%	2%	1%	0%	0%	0%	C	0.104	F	0.619	780	G	2014
(1135) Ridgeway Dr	0.65	300	R				From: Dead End To: 29-1134 Calamo St				NA			NA		05/19/2009
(1135) Ridgeway Dr	0.71	450	G	96%	3%	1%	0%	0%	0%	C	0.119	F	0.639	470	G	2014
(1136) Robin Rd	0.14	70	R				From: 29-1134 Calamo St To: 29-1135 Ridgeway Dr				NA			NA		06/22/2011
(1136) Robin Rd	0.08	40	R				From: Dead End To: 29-1134 Calamo St				NA			NA		03/19/2003
(1137) Wren Dr	0.13	80	R				From: 29-1134 Calamo St To: 29-1135 Ridgeway Dr				NA			NA		03/13/2003
(1137) Wren Dr	0.07	45	R				From: Dead End To: 29-3179 Potomac Lane				NA			NA		06/04/2003
(1138) Winthrop Dr	0.09	430	R				From: 29-2142 Standish Rd To: 29-2141 Alden Rd				NA			NA		06/04/2003



Virginia Department of Transportation  
Traffic Engineering Division  
2014  
Annual Average Daily Traffic Volume Estimates By Section of Route  
Fairfax Maintenance Area

Route	Length	AADT	QA	4Tire	Bus	-----Truck-----				QC	K Factor	QK	Dir Factor	AAWDT	QW	Year
						2Axle	3+Axle	1Trail	2Trail							
<b>Fairfax County</b>																
(1138) Winthrop Dr	0.09	380	R			From: 29-2141 Alden Rd To: 29-850 Ft Hunt Rd					NA			NA		06/04/2003
(1139) Loisdale Court	0.26	5500	R			From: 29-789 Loisdale Rd To: Dead End					NA			NA		05/19/2009
(1140) Emma Lee St	0.21	1100	R			From: US 29 Lee Hwy To: 29-3470 Morris St					NA			NA		02/24/2009
(1141) Grafton St	0.32	200	R			From: 29-2912 Waverly St To: 29-2244 Montrose St					NA			NA		02/24/2003
(1142) Birch Lane	0.16	390	R			From: 29-620 Braddock Rd To: 29-965 Pine Rd					NA			NA		07/27/2011
(1142) Birch Lane	0.09	330	R			From: 29-2462 Spring Valley Dr To: 29-3472 Tunlaw St					NA			NA		07/27/2011
(1142) Birch Lane	0.19	200	R			From: 0.07 MN 29-3472 To: Cul-de-Sac					NA			NA		02/04/2003
(1143) 1st St	0.12	90	R			From: 29-2246 Cherokee Ave To: 29-885 Seminole Ave					NA			NA		07/27/2011
(1144) 5th St	0.17	120	R			From: 29-2246 Cherokee Ave To: 29-2241 Chowan Ave					NA			NA		07/27/2011
(1145) Holyoke Dr	0.25	220	R			From: Cul-de-Sac To: 29-712 Old Columbia Pike					NA			NA		11/10/2014
(1146) Summit Place	0.49	2700	R			From: 29-963 Hillcrest Place To: 29-1272 Fairfax Pkwy					NA			NA		01/10/2006
(1147) Flanders St	0.12	220	R			From: 29-1155 S, Augusta Dr To: 29-1156 Floyd Ave					NA			NA		06/22/2011
(1147) Flanders St	0.16	140	R			From: 29-1155 N, Highland St To: 29-1485 Inverness Dr					NA			NA		06/22/2011
(1147) Flanders St	0.06	300	R			From: 29-1485 Inverness Dr To: 29-1467 Cabin John Rd					NA			NA		10/29/2008
(1148) Clermont Dr	0.22	880	G	98%	1%	1%	0%	0%	0%	C	0.116	F	0.696	940	G	2014
(1149) Spruce St	0.07	80	R			From: 29-655 Jermantown Rd To: 29-1479 Goth St					NA			NA		07/12/2011
(1149) Spruce St	0.20	90	R			From: FR-256 Rosehaven St To: 29-655 Jermantown Rd					NA			NA		1997
(1150) Pine St	0.11	160	R			From: 29-655 Jermantown Rd To: 29-1479 Goth St					NA			NA		07/12/2011

Virginia Department of Transportation  
Traffic Engineering Division  
2014  
Annual Average Daily Traffic Volume Estimates By Section of Route  
Fairfax Maintenance Area

Route	Length	AADT	QA	4Tire	Bus	-----Truck-----				QC	K Factor	QK	Dir Factor	AAWDT	QW	Year
						2Axle	3+Axle	1Trail	2Trail							
<b>Fairfax County</b>																
(1151) Olney Rd	0.55	610	R								NA			NA		07/11/2011
(1152) Burroughs Lane	0.20	70	R								NA			NA		11/10/2014
(1153) Glenmont St	0.20	150	R								NA			NA		07/23/2002
(1154) Grace St	0.47	610	R								NA			NA		11/19/2008
(1155) Highland St	1.12	4000	R								NA			NA		07/15/2009
(1155) Highland St	0.54	5400	G	94%	1%	3%	1%	1%	0%	C	0.094	F	0.726	5700	G	2014
(1155) Highland St	0.40	600	R								NA			NA		10/29/2008
(1155) Augusta Dr	0.37	NA									NA			NA		
(1155) Bland St	0.11	2500	R								NA			NA		03/03/2009
(1155) Bland St	0.25	12000	R								NA			NA		03/17/2009
(1156) Floyd Ave	1.26	1600	R								NA			NA		11/05/2008
(1157) Essex Ave	0.17	470	R								NA			NA		11/05/2008
(1157) Essex Ave	0.41	3600	G	99%	0%	1%	0%	0%	0%	F	NA			NA		2014
(1157) Essex Ave	0.41	2700	G	99%	0%	1%	0%	0%	0%	C	0.090	F	0.565	2800	G	2014
(1157) Essex Ave	0.43	1200	R								NA			NA		10/29/2008
(1158) Amherst Ave	0.47	27000	G	98%	1%	1%	0%	0%	0%	F	0.089	F	0.712	29000	G	2014
(1158) Amherst Ave	0.81	15000	G	98%	1%	1%	0%	0%	0%	C	0.098	F		16000	G	2014
(1159) Brunswick St	0.24	280	R								NA			NA		06/22/2011
(1159) Brunswick St	0.13	880	R								NA			NA		06/22/2011
(1159) Brunswick St	0.13	310	R								NA			NA		02/12/2003
(1160) Craig St	0.21	340	R								NA			NA		06/22/2011
(1160) Craig St	0.15	1000	R								NA			NA		06/22/2011

Virginia Department of Transportation  
Traffic Engineering Division  
2014  
Annual Average Daily Traffic Volume Estimates By Section of Route  
Fairfax Maintenance Area

Route	Length	AADT	QA	4Tire	Bus	-----Truck-----				QC	K Factor	QK	Dir Factor	AAWDT	QW	Year
						2Axle	3+Axle	1Trail	2Trail							
<b>Fairfax County</b>																
(1160) Craig St	0.06	1300	R								NA			NA		06/22/2011
(1160) Craig St	0.08	300	R								NA			NA		02/12/2003
(1161) Cumberland Ave	0.26	16000	R								NA			NA		03/03/2009
(1161) Dinwiddie St	0.56	570	R								NA			NA		06/27/2011
(1162) Reservoir Rd	0.01	NA									NA			NA		
(1162) Reservoir Rd	0.10	330	R								NA			NA		06/22/2011
(1162) Reservoir Rd	0.12	630	R								NA			NA		06/22/2011
(1162) Reservoir Rd	0.09	330	R								NA			NA		06/22/2011
(1162) Reservoir Rd	0.08	1100	R								NA			NA		06/22/2011
(1163) Lockett Ave	0.03	20	R								NA			NA		11/10/2014
(1163) Lockett Ave	0.08	380	R								NA			NA		11/17/2008
(1163) Lockett Ave	0.09	280	R								NA			NA		11/17/2008
(1163) Lockett Ave	0.07	300	R								NA			NA		1986
(1164) Aponi Rd	0.05	430	R								NA			NA		12/02/2014
(1164) Aponi Rd	0.15	280	R								NA			NA		11/17/2008
(1165) Lucy Lane	0.13	60	R								NA			NA		1997
(1166) Wharton Lane	0.60	1100	R								NA			NA		03/05/2009
(1167) Holland St	0.11	60	R								NA			NA		10/08/2014
(1168) Penwood Dr	0.17	150	R								NA			NA		01/05/2004
(1168) Penwood Dr	0.09	170	R								NA			NA		01/05/2004
(1169) Patton Blvd	0.04	220	R								NA			NA		06/29/2011

Virginia Department of Transportation  
Traffic Engineering Division  
2014  
Annual Average Daily Traffic Volume Estimates By Section of Route  
Fairfax Maintenance Area

Route	Length	AADT	QA	4Tire	Bus	-----Truck-----				QC	K Factor	QK	Dir Factor	AAWDT	QW	Year
						2Axle	3+Axle	1Trail	2Trail							
<b>Fairfax County</b>																
(1169) Patton Blvd	0.10	420	R			From: 29-1170 Remington Dr					NA			NA		06/29/2011
(1169) Patton Blvd	0.01	620	R			From: 29-3102 Service Dr					NA			NA		06/12/2003
(1169) Patton Blvd	0.09	790	G	98%	1%	1%	0%	0%	0%	C	0.139	F	0.607	840	G	2014
(1169) Patton Blvd	0.17	350	R			From: 29-623 Old Mill Rd					NA			NA		06/29/2011
(1169) Patton Blvd	0.16	140	R			From: 29-1112 Stillwell Ave					NA			NA		06/29/2011
(1170) Remington Dr	0.22	110	R			From: Godfrey Ave					NA			NA		06/29/2011
(1170) Remington Dr	0.15	90	R			From: 29-1171 W, Burke Dr					NA			NA		06/29/2011
(1171) Burke Dr	0.05	20	R			From: 29-1169 Patton Blvd					NA			NA		06/12/2003
(1171) Burke Dr	0.17	120	R			From: Dead End					NA			NA		06/12/2003
(1171) Burke Dr	0.08	170	R			From: 29-1170 W, Remington Dr					NA			NA		06/29/2011
(1172) Magnolia Ave	0.07	45	R			From: 29-1169 Patton Blvd					NA			NA		06/12/2003
(1172) Magnolia Ave	0.15	620	R			From: 29-1170 E, Remington Dr					NA			NA		06/12/2003
(1173) 6th St	0.21	520	R			From: Dead End					NA			NA		10/08/2014
(1173) 6th St	0.09	520	R			From: 29-1173, 6th St					NA			NA		07/27/2011
(1173) 6th St	0.12	120	R			From: 29-714 Glen Carlyn Rd					NA			NA		11/10/2014
(1174) Spring St	0.03	80	R			From: 29-1172 Magnolia Ave					NA			NA		12/16/2014
(1175) Ridgewood Dr	0.32	410	R			From: 29-6743 Merritt Place					NA			NA		12/16/2014
(1176) Thor Dr	0.18	160	R			From: 29-6742, 6th Rd					NA			NA		11/10/2014
(1176) Thor Dr	0.32	710	R			From: Cul-de-Sac					NA			NA		11/16/2005
(1176) Thor Dr	0.21	940	R			From: 29-695 Idylwood Rd					NA			NA		11/16/2005
(1176) Surrey Lane	0.07	460	R			From: 29-1000 Pence Court					NA			NA		11/16/2005
(1176) Surrey Lane	0.02	400	R			From: 29-1177 Aston St					NA			NA		11/16/2005
						From: 29-650 W, Gallows Rd					NA			NA		11/16/2005
						From: 29-650 E, Gallows Rd					NA			NA		11/16/2005
						From: 29-3256 Westminster Court					NA			NA		11/16/2005
						From: 29-2646 Parish Lane					NA			NA		11/16/2005

Virginia Department of Transportation  
Traffic Engineering Division  
2014  
Annual Average Daily Traffic Volume Estimates By Section of Route  
Fairfax Maintenance Area

Route	Length	AADT	QA	4Tire	Bus	-----Truck-----				QC	K Factor	QK	Dir Factor	AAWDT	QW	Year
						2Axle	3+Axle	1Trail	2Trail							
<b>Fairfax County</b>																
(1176) Surrey Lane	0.02	380	R			From: 29-2646 Parish Lane To: 29-2644 Gaddy Court					NA			NA		11/16/2005
(1176) Surrey Lane	0.03	360	R			From: 29-2644 Gaddy Court To: 29-2645 Joan Court					NA			NA		11/16/2005
(1176) Surrey Lane	0.04	300	R			From: 29-2645 Joan Court To: 29-1896 Friar Tuck Court					NA			NA		11/16/2005
(1176) Surrey Lane	0.07	270	R			From: 29-1896 Friar Tuck Court To: 29-1895 Marian Court					NA			NA		11/16/2005
(1176) Surrey Lane	0.03	210	R			From: 29-1895 Marian Court To: 29-1894 Little John Court					NA			NA		11/16/2005
(1176) Surrey Lane	0.15	170	R			From: 29-1894 Little John Court To: 29-2449 Sherwood Court					NA			NA		11/16/2005
(1176) Surrey Lane	0.06	160	R			From: 29-2449 Sherwood Court To: 29-2986 Hartwell Court					NA			NA		11/16/2005
(1177) Aston St	0.44	1400	R			From: 29-971 Trammell Rd To: 29-650 Gallows Rd; 29-9625					NA			NA		11/29/2005
(1178) Alpha Place	0.04	30	R			From: 29-971 Trammell Rd To: Dead End					NA			NA		10/09/2014
(1179) Byron Ave	0.10	130	R			From: 29-644 Old Keene Mill Rd To: Dead End					NA			NA		03/13/2003
(1180) Gamma Place	0.05	40	R			From: 29-971 Trammell Rd To: Dead End					NA			NA		11/10/2014
(1181) Delta Place	0.05	40	R			From: 29-971 Trammell Rd To: Dead End					NA			NA		10/09/2014
(1182) MacGregor Court	0.07	60	R			From: Dead End To: 29-971 Trammell Rd					NA			NA		10/09/2014
(1182) Epsilon Place	0.05	40	R			From: 29-971 Trammell Rd To: Dead End					NA			NA		11/10/2014
(1183) Reef Court	0.10	60	R			From: 29-3119 Coral Lane To: Cul-de-Sac					NA			NA		01/05/2004
(1184) James Dr	0.24	230	R			From: SR 241 Kings Hwy North To: 29-1185 Timothy Place					NA			NA		06/22/2011
(1184) James Dr	0.14	240	R			From: 29-1185 Timothy Place To: 29-1186 Lenore Lane					NA			NA		03/13/2003
(1185) Timothy Place	0.06	170	R			From: 29-1186 Lenore Lane To: 29-1184 James Dr					NA			NA		12/09/2014
(1185) Timothy Place	0.04	290	R			From: 29-1184 James Dr To: SR 241 Kings Hwy North					NA			NA		06/22/2011
(1186) Lenore Lane	0.07	160	R			From: SR 241 Kings Hwy North To: 29-1185 Timothy Place					NA			NA		06/22/2011
(1186) Lenore Lane	0.06	2600	R			From: 29-1185 Timothy Place To: 29-1184 James Dr					NA			NA		03/13/2003
(1186) Lenore Lane	0.06	2600	R			From: 29-1184 James Dr To: 29-611 Telegraph Rd					NA			NA		03/13/2003

Virginia Department of Transportation  
 Traffic Engineering Division  
 2014  
 Annual Average Daily Traffic Volume Estimates By Section of Route  
 Fairfax Maintenance Area

Route	Length	AADT	QA	4Tire	Bus	-----Truck-----				QC	K Factor	QK	Dir Factor	AAWDT	QW	Year	
						2Axle	3+Axle	1Trail	2Trail								
<b>Fairfax County</b>																	
1187	Trinidad St	0.04	330	R								NA		NA		07/12/2011	
1187	Trinidad St North	0.14	100	R								NA		NA		10/09/2014	
1188	Underwood St	0.07	240	R								NA		NA		10/26/2005	
1188	Underwood St	0.09	200	R								NA		NA		10/26/2005	
1189	33rd St	0.05	170	R								NA		NA		07/12/2011	
1189	33rd St	0.08	310	R								NA		NA		1997	
1189	33rd St	0.07	270	R								NA		NA		07/12/2011	
1189	33rd St	0.06	300	R								NA		NA		1997	
1189	33rd St	0.07	260	R								NA		NA		07/12/2011	
1190	Tuckahoe St	0.03	30	R								NA		NA		11/10/2014	
1191	Frederick St	0.18	280	R								NA		NA		06/27/2011	
1191	Frederick St	0.18	160	R								NA		NA		06/27/2011	
1192	Grayson St	0.18	240	R								NA		NA		06/27/2011	
1192	Grayson St	0.15	170	R								NA		NA		10/21/2003	
1193	Hanover Ave	0.60	4400	G	97%	1%	2%	0%	0%	0%	C	0.115	F	0.72	4700	G	2014
1193	Hanover Ave	0.54	2200	G	97%	1%	2%	0%	0%	0%	F	0.096	F	0.675	2300	G	2014
1193	Hanover Ave	0.08	1100	R								NA		NA		06/27/2011	
1193	Evanston Rd	0.22	940	R								NA		NA		02/12/2003	
1193	Evanston Rd	0.18	120	R								NA		NA		06/22/2011	
1193	Evanston Rd	0.03	40	R								NA		NA		02/12/2003	
1194	Garden Rd	0.24	160	R								NA		NA		06/28/2011	
1194	Garden Rd	0.10	170	R								NA		NA		12/19/2001	

Virginia Department of Transportation  
Traffic Engineering Division  
2014  
Annual Average Daily Traffic Volume Estimates By Section of Route  
Fairfax Maintenance Area

Route	Length	AADT	QA	4Tire	Bus	-----Truck-----				QC	K Factor	QK	Dir Factor	AAWDT	QW	Year
						2Axle	3+Axle	1Trail	2Trail							
<b>Fairfax County</b>																
(1195) Stenhouse Place	0.10	60	R									NA		NA		10/09/2014
(1196) Addison St	0.08	90	R									NA		NA		11/17/2008
(1197) Locust Dr	0.05	40	R									NA		NA		11/10/2014
(1198) Scotts Run Rd	0.10	440	R									NA		NA		12/09/2014
(1198) Scotts Run Rd	0.20	340	R									NA		NA		12/09/2014
(1199) Falls Run Rd	0.16	210	R									NA		NA		1997
(1199) Falls Run Rd	0.04	380	R									NA		NA		1997
(1200) Hyde Rd	0.10	80	R									NA		NA		10/09/2014
(1201) Rolling Hills Ave	0.20	240	R									NA		NA		06/22/2011
(1202) Janna Lee Ave	0.17	2300	R									NA		NA		11/12/2008
(1202) Janna Lee Ave	0.12	6000	R									NA		NA		11/12/2008
(1202) Janna Lee Ave	0.11	3500	R									NA		NA		06/22/2011
(1203) Taylor Dr	0.28	250	R									NA		NA		05/19/2009
(1205) Piney Run Dr	0.13	70	R									NA		NA		07/28/2009
(1206) Fort Hill Dr	0.25	230	R									NA		NA		03/04/2003
(1207) Pine Brook Rd	0.08	950	R									NA		NA		07/13/2011
(1208) Thomas Ave	0.23	1700	N									NA		NA		02/10/2014
(1208) Thomas Ave	0.71	350	R									NA		NA		08/16/2005
(1209) Blue Ridge Lane	0.08	30	R									NA		NA		08/17/2009
(1210) Bradley Rd	0.24	290	R									NA		NA		05/11/2000

Virginia Department of Transportation  
Traffic Engineering Division  
2014  
Annual Average Daily Traffic Volume Estimates By Section of Route  
Fairfax Maintenance Area

Route	Length	AADT	QA	4Tire	Bus	-----Truck-----				QC	K Factor	QK	Dir Factor	AAWDT	QW	Year
						2Axle	3+Axle	1Trail	2Trail							
<b>Fairfax County</b>																
(1210) Bradley Rd	0.20	100	R								NA			NA		05/11/2000
(1211) Lamb St	0.20	120	R								NA			NA		05/11/2000
(1211) Lamb St	0.08	120	R								NA			NA		1991
(1211) Lamb St	0.05	120	R								NA			NA		1991
(1211) Audrey Dr	0.05	80	R								NA			NA		04/14/2003
(1212) Lake Fairfax Dr	0.30	3300	R								NA			NA		1997
(1212) Lake Fairfax Dr	0.10	4200	R								NA			NA		1997
(1213) Valley Rd	0.23	70	R								NA			NA		09/25/2014
(1213) Valley Rd	0.20	680	R								NA			NA		1997
(1214) Guilford Dr	0.10	100	R								NA			NA		03/04/2003
(1214) Guilford Dr	0.11	210	R								NA			NA		06/22/2011
(1215) Erving St	0.18	180	R								NA			NA		06/22/2011
(1216) Giles Place	0.03	170	R								NA			NA		06/22/2011
(1216) Giles Place	0.05	210	R								NA			NA		06/22/2011
(1216) Giles Place	0.05	250	R								NA			NA		06/22/2011
(1216) Giles Place	0.06	350	R								NA			NA		06/22/2011
(1217) Gloucester Ave	0.10	990	R								NA			NA		06/22/2011
(1217) Gloucester Ave	0.02	950	R								NA			NA		06/22/2011
(1217) Gloucester Ave	0.06	900	R								NA			NA		06/22/2011
(1217) Gloucester Ave	0.06	940	R								NA			NA		06/22/2011
(1217) Gloucester Ave	0.07	690	R								NA			NA		06/22/2011
(1218) Elm St	0.10	80	R								NA			NA		03/05/2003



Virginia Department of Transportation  
 Traffic Engineering Division  
 2014  
 Annual Average Daily Traffic Volume Estimates By Section of Route  
 Fairfax Maintenance Area

Route	Length	AADT	QA	4Tire	Bus	-----Truck-----				QC	K Factor	QK	Dir Factor	AAWDT	QW	Year
						2Axle	3+Axle	1Trail	2Trail							
<b>Fairfax County</b>																
(1218) Elm St	0.12	130	R			From: 29-772 Kathmoor Dr					NA			NA		11/17/2008
(1218) St John Dr	0.21	260	R			From: 29-644 Franconia Rd					NA			NA		06/22/2011
(1218) St John Dr	0.19	180	R			From: 29-3350 Buell St					NA			NA		03/05/2003
						To: Dead End										
(1219) Bernard Ave	0.09	70	R			From: Dead End					NA			NA		01/06/2004
(1219) Bernard Ave	0.12	180	R			From: 29-1232 Edgewood Dr					NA			NA		01/06/2004
						To: 29-644 Franconia Rd										
(1220) Neuman St	0.40	650	R			From: Dead End					NA			NA		01/06/2004
(1220) Hampton Creek Way	0.20	960	R			From: 29-636 Hooes Rd; Gap					NA			NA		12/10/2014
						To: 29-7060 Spring Village Dr; Gap										
(1221) Edgerton Lane	0.10	80	R			From: 29-617 Backlick Rd					NA			NA		09/25/2014
						To: Dead End										
(1222) Lignum St	0.07	110	R			From: 29-1223 Elder Ave					NA			NA		06/22/2011
(1222) Lignum St	0.10	90	R			From: 29-1225 Forsythia St					NA			NA		06/22/2011
(1222) Lignum St	0.11	70	R			From: 29-1104 Greenleaf St					NA			NA		06/22/2011
						To: 29-1103 Hackberry St										
(1223) Elder Ave	0.09	160	R			From: 29-2619 Melia St					NA			NA		06/22/2011
(1223) Elder Ave	0.15	310	R			From: 29-1222 Lignum St					NA			NA		06/22/2011
(1223) Elder Ave	0.33	670	R			From: 29-1224 Kalmia St					NA			NA		06/22/2011
						To: 29-644 Franconia Rd										
(1224) Kalmia St	0.08	330	R			From: 29-1223 Elder Ave					NA			NA		03/17/2003
(1224) Kalmia St	0.10	530	R			From: 29-1225 Forsythia St					NA			NA		03/17/2003
(1224) Kalmia St	0.09	70	R			From: 29-1104 Greenleaf St					NA			NA		06/22/2011
						To: 29-1103 Hackberry St										
(1225) Forsythia St	0.17	80	R			From: 29-1222 Lignum St					NA			NA		06/22/2011
(1225) Forsythia St	0.25	130	R			From: 29-1224 Kalmia St					NA			NA		06/22/2011
(1225) Forsythia St	0.06	130	R			From: 29-7529 Summerton Way					NA			NA		05/12/2003
						To: Cul-de-Sac										
(1226) Lenox Dr	0.33	360	R			From: 29-1229 Laurel St					NA			NA		01/21/2003
						To: 29-1558 Maple Ave										
(1227) Trapp Rd	0.22	230	R			From: SCL Fairfax					NA			NA		01/21/2003
						To: 29-1228 Whitacre Rd										

Virginia Department of Transportation  
 Traffic Engineering Division  
 2014  
 Annual Average Daily Traffic Volume Estimates By Section of Route  
 Fairfax Maintenance Area

Route	Length	AADT	QA	4Tire	Bus	-----Truck-----				QC	K Factor	QK	Dir Factor	AAWDT	QW	Year
						2Axle	3+Axle	1Trail	2Trail							
<b>Fairfax County</b>																
(1228) Whitacre Rd	0.05	110	R			Cul-de-Sac					NA			NA		03/31/2003
(1228) Whitacre Rd	0.02	90	R			0.05 MN Cul-de-Sac					NA			NA		01/21/2003
(1228) Whitacre Rd	0.04	2500	R			29-5154 Baccarat Dr					NA			NA		01/21/2003
(1228) Whitacre Rd	0.25	4500	R			Dead End; Gap Terminus Dead End; Gap					NA			NA		01/21/2003
(1228) Whitacre Rd	0.08	5000	R			29-1227 Trapp Rd					NA			NA		12/03/2008
(1229) Laurel St	0.05	3400	R			29-652 Burke Station Rd					NA			NA		12/03/2008
(1229) Laurel St	0.04	3400	R			29-4487 Worcester Dr					NA			NA		12/03/2008
(1229) Laurel St	0.10	3300	R			29-1230 Bruning Court					NA			NA		12/16/2008
(1229) Laurel St	0.16	2900	R			29-1558 Maple Ave					NA			NA		12/03/2008
(1229) Laurel St	0.07	3200	R			29-4485 Minton Dr					NA			NA		12/03/2008
(1229) Laurel St	0.11	3000	R			29-1226 Lenox Dr					NA			NA		12/16/2008
(1230) Bruning Court	0.14	180	R			29-1229 Laurel St					NA			NA		01/30/2002
(1231) Park Terrace	0.03	70	R			End Circle East					NA			NA		09/29/2008
(1231) Park Terrace	0.09	40	R			29-1232 E, Edgewood Dr					NA			NA		09/29/2008
(1231) Park Terrace	0.03	110	R			29-1232 W, Edgewood Dr					NA			NA		09/29/2008
(1231) Park Terrace	0.11	190	R			Begin Circle West					NA			NA		09/29/2008
(1232) Edgewood Dr	0.05	47	R			29-1219 Bernard Ave					NA			NA		09/29/2008
(1232) Edgewood Dr	0.05	140	R			29-1231 W, Park Terrace 29-1231 E, Park Terrace					NA			NA		09/29/2008
(1233) Lewin Dr	0.09	60	R			Dead End					NA			NA		07/15/2009
(1233) Lewin Dr	0.11	80	R			29-1234 Arco St					NA			NA		11/18/2008
(1234) Arco St	0.08	10	R			Dead End					NA			NA		09/25/2014
(1234) Arco St	0.05	80	R			29-1233 Lewin Dr					NA			NA		05/19/2009
						Dead End										

Virginia Department of Transportation  
Traffic Engineering Division  
2014  
Annual Average Daily Traffic Volume Estimates By Section of Route  
Fairfax Maintenance Area

Route	Length	AADT	QA	4Tire	Bus	-----Truck-----				QC	K Factor	QK	Dir Factor	AAWDT	QW	Year
						2Axle	3+Axle	1Trail	2Trail							
<b>Fairfax County</b>																
(1235) Pohick River Dr	0.27	70	R			From: 29-642 Lorton Rd To: 29-748 Armistead Rd					NA			NA		07/10/2001
(1236) Greenville Place	0.11	60	R			From: 29-1193 Hanover Ave To: 29-1217 Gloucester Ave					NA			NA		10/29/2008
(1237) Bath St	0.17	840	R			From: 29-1154 Grace St To: 29-1156 Floyd Ave					NA			NA		11/19/2008
(1237) Bath St	0.18	820	R			From: 29-1157 Essex Ave To: 29-1193 Hanover Ave					NA			NA		11/19/2008
(1237) Bath St	0.22	640	R			From: 29-1193 Hanover Ave To: 29-1997 Hibbling Ave					NA			NA		06/27/2011
(1237) Bath St	0.05	490	R			From: 29-1997 Hibbling Ave To: Dead End					NA			NA		11/19/2008
(1238) Ashley Place	0.06	110	R			From: 29-1157 Essex Ave To: 29-1244 Andes Dr					NA			NA		07/15/2009
(1239) Decatur Dr	0.05	430	R			From: 29-1240 Decatur Court To: 29-1269 Alta Vista Dr					NA			NA		03/25/2009
(1239) Decatur Dr	0.05	600	R			From: 29-1269 Alta Vista Dr To: 29-3444 San Juan Dr					NA			NA		06/28/2011
(1239) Decatur Dr	0.04	1300	R			From: 29-3444 San Juan Dr To: WCL Fairfax					NA			NA		06/28/2011
(1239) Decatur Dr	0.03	1300	R			From: WCL Fairfax To: 29-1239 Decatur Dr					NA			NA		06/28/2011
(1240) Decatur Court	0.05	90	R			From: 29-1239 Decatur Dr To: Cul-de-Sac					NA			NA		08/08/2001
(1241) Charlotte St	0.16	140	R			From: 29-1156 Floyd Ave To: 29-1157 Essex Ave					NA			NA		11/19/2008
(1241) Charlotte St	0.11	250	R			From: 29-1157 Essex Ave To: 29-1243 Julian St					NA			NA		11/19/2008
(1241) Charlotte St	0.15	270	R			From: 29-1243 Julian St To: 29-1193 Hanover Ave					NA			NA		11/19/2008
(1242) Dickenson Rd	0.07	160	R			From: 29-1156 Floyd Ave To: 29-1386 Nancemond St					NA			NA		01/14/2009
(1242) Dickenson Rd	0.07	300	R			From: 29-1386 Nancemond St To: 29-1157 Essex Ave					NA			NA		06/27/2011
(1242) Dickenson Rd	0.18	240	R			From: 29-1157 Essex Ave To: 29-1243 Julian St					NA			NA		06/27/2011
(1242) Dickenson Rd	0.16	320	R			From: 29-1243 Julian St To: 29-1193 Hanover Ave					NA			NA		11/19/2008
(1243) Julian St	0.06	220	R			From: 29-1193 Hanover Ave To: 29-1266 Gary St					NA			NA		11/19/2008
(1243) Julian St	0.06	160	R			From: 29-1266 Gary St To: 29-1274 Falmouth St					NA			NA		11/19/2008
(1243) Julian St	0.06	160	R			From: 29-1274 Falmouth St To: 29-1273 Exmore St					NA			NA		11/19/2008
(1243) Julian St	0.06	160	R			From: 29-1273 Exmore St To: 29-1242 Dickenson Rd					NA			NA		11/19/2008

Virginia Department of Transportation  
Traffic Engineering Division  
2014  
Annual Average Daily Traffic Volume Estimates By Section of Route  
Fairfax Maintenance Area

Route	Length	AADT	QA	4Tire	Bus	-----Truck-----				QC	K Factor	QK	Dir Factor	AAWDT	QW	Year
						2Axle	3+Axle	1Trail	2Trail							
<b>Fairfax County</b>																
(1243) Julian St	0.06	120	R			From: 29-1242 Dickenson Rd To: 29-1241 Charlotte St					NA			NA		11/19/2008
(1244) Andes Dr	0.04	45	R			From: Dead End To: 29-5160 Bea Mar Court					NA			NA		09/25/2014
(1244) Andes Dr	0.08	350	R			From: 29-5160 Bea Mar Court To: 29-3488 Stanrich Court					NA			NA		10/04/2001
(1244) Andes Dr	0.05	420	R			From: 29-3488 Stanrich Court To: 29-3440 Melissa Court					NA			NA		10/04/2001
(1244) Andes Dr	0.09	490	R			From: 29-3440 Melissa Court To: 29-3460 Andes Court					NA			NA		06/15/2011
(1244) Andes Dr	0.06	660	R			From: 29-3460 Andes Court To: 29-1270 Santa Clara Dr					NA			NA		10/04/2001
(1244) Andes Dr	0.11	1100	R			From: 29-1270 Santa Clara Dr To: 29-1261 Roma St					NA			NA		06/15/2011
(1244) Andes Dr	0.12	1200	R			From: 29-1261 Roma St To: 29-1239 Decatur Dr					NA			NA		06/15/2011
(1244) Andes Dr	0.07	1000	R			From: 29-1239 Decatur Dr To: 29-1463 S. San Carlos Dr					NA			NA		06/15/2011
(1244) Andes Dr	0.08	590	R			From: 29-1463 S. San Carlos Dr To: 29-1489 Salina Court					NA			NA		10/14/2001
(1244) Andes Dr	0.03	380	R			From: 29-1489 Salina Court To: 29-1487 Del Mar Court					NA			NA		11/11/2001
(1244) Andes Dr	0.09	450	R			From: 29-1487 Del Mar Court To: 29-1463 N. Byrd Dr					NA			NA		06/15/2011
(1244) Andes Dr	0.04	90	R			From: 29-1463 N. Byrd Dr To: Dead End					NA			NA		1986
(1245) Clearbrook Dr	0.12	210	R			From: Dead End To: 29-1157 Essex Ave					NA			NA		05/19/2009
(1246) Village Dr	0.14	550	R			From: 29-1157 Essex Ave To: 29-5460 Appling Valley Rd					NA			NA		06/15/2011
(1246) Village Dr	0.32	850	R			From: 29-5460 Appling Valley Rd To: 29-1429 Larry Rd					NA			NA		06/15/2011
(1246) Village Dr	0.08	1100	R			From: 29-1429 Larry Rd To: 29-1252 Swarts Dr					NA			NA		08/14/2001
(1246) Village Dr	0.19	1500	R			From: 29-1252 Swarts Dr To: 29-1250 Freeland Court					NA			NA		06/15/2011
(1246) Village Dr	0.13	1500	R			From: 29-1250 Freeland Court To: 29-1247 Leehigh Dr					NA			NA		08/14/2001
(1246) Village Dr	0.08	1900	R			From: 29-1247 Leehigh Dr To: 29-1248 Highland Terrace					NA			NA		06/15/2011
(1246) Village Dr	0.12	1700	R			From: 29-1248 Highland Terrace To: 29-1249 Kenwood Terrace					NA			NA		08/14/2001
(1247) Leehigh Dr	0.31	530	R			From: 29-1249 Kenwood Terrace To: US 29 Lee Hwy; FR-896					NA			NA		08/14/2001
(1247) Leehigh Dr	0.25	370	R			From: US 29 Lee Hwy; FR-896 To: Dead End					NA			NA		08/14/2001
(1247) Leehigh Dr	0.06	110	R			From: Dead End To: 29-1246 Village Dr					NA			NA		06/15/2011
(1247) Leehigh Dr	0.06	110	R			From: 29-1246 Village Dr To: 29-1286 Forest Hill Dr					NA			NA		08/14/2001
(1247) Leehigh Dr	0.06	110	R			From: 29-1286 Forest Hill Dr To: Dead End					NA			NA		08/14/2001

Virginia Department of Transportation  
Traffic Engineering Division  
2014  
Annual Average Daily Traffic Volume Estimates By Section of Route  
Fairfax Maintenance Area

Route	Length	AADT	QA	4Tire	Bus	-----Truck-----				QC	K Factor	QK	Dir Factor	AAWDT	QW	Year
						2Axle	3+Axle	1Trail	2Trail							
<b>Fairfax County</b>																
(1248) Highland Terrace	0.06	60	R								NA			NA		08/07/2001
(1249) Kenwood Terrace	0.05	60	R								NA			NA		08/07/2001
(1249) Kenwood Terrace	0.06	70	R								NA			NA		08/07/2001
(1250) Freeland Court	0.06	40	R								NA			NA		08/14/2001
(1251) Briggs Rd	0.12	100	R								NA			NA		08/07/2001
(1251) Briggs Rd	0.08	80	R								NA			NA		03/09/2009
(1251) Briggs Rd	0.22	290	R								NA			NA		06/15/2011
(1252) Swarts Dr	0.05	30	R								NA			NA		08/07/2001
(1252) Swarts Dr	0.07	350	R								NA			NA		06/15/2011
(1252) Swarts Dr	0.05	20	R								NA			NA		08/14/2001
(1253) Carson Rd	0.10	40	R								NA			NA		12/09/2014
(1253) Carson Rd	0.05	10	R								NA			NA		05/11/2000
(1254) Chapman Rd	0.08	20	R								NA			NA		09/25/2014
(1254) Chapman Rd	0.20	100	R								NA			NA		12/09/2014
(1254) Chapman Rd	0.20	220	R								NA			NA		12/09/2014
(1255) Beverly Lane	0.11	240	R								NA			NA		11/05/2008
(1255) Beverly Lane	0.07	250	R								NA			NA		11/05/2008
(1256) Gormel Dr	0.20	90	R								NA			NA		06/27/2011
(1256) Gormel Dr	0.10	130	R								NA			NA		12/10/2014
(1256) Lamar Dr	0.25	280	R								NA			NA		11/05/2008
(1256) Lamar Dr	0.19	230	R								NA			NA		11/05/2008
(1257) Summit Dr	1.00	480	R								NA			NA		08/08/2001

Virginia Department of Transportation  
Traffic Engineering Division  
2014  
Annual Average Daily Traffic Volume Estimates By Section of Route  
Fairfax Maintenance Area

Route	Length	AADT	QA	4Tire	Bus	-----Truck-----				QC	K Factor	QK	Dir Factor	AAWDT	QW	Year
						2Axle	3+Axle	1Trail	2Trail							
<b>Fairfax County</b>																
(1258)	0.09	NA					Cul-de-Sac					NA		NA		
(1258) Westbrook Dr	0.83	110	R				29-645 Stringfellow Rd					NA		NA	05/11/2000	
							Dead End									
(1259) Dove Dr	0.11	100	R				Dead End					NA		NA	07/14/2009	
							29-644 Franconia Rd									
(1260) Maury Place	0.07	170	R				29-1097 Reddick Ave					NA		NA	03/17/2009	
							29-6972 Margay Court									
(1260) Maury Place	0.07	230	R				29-781 Central Ave					NA		NA	06/22/2011	
							29-1244 Andes Dr									
(1261) Roma St	0.16	90	R				29-1269 Alta Vista Dr					NA		NA	06/15/2011	
							Dead End									
(1262) Tebbs Lane	0.20	110	R				SR 193 Georgetown Pike					NA		NA	08/10/2009	
							Dead End									
(1263) Morgan Lane	0.12	50	R				29-697 Railroad St					NA		NA	09/25/2014	
							29-769 Oak St									
(1263) Morgan Lane	0.10	470	R				Dead End					NA		NA	07/12/2011	
							29-769 Oak St									
(1263) Morgan Lane	0.10	40	R				Dead End					NA		NA	09/25/2014	
							Dead End									
(1264) Oakton Dr	0.13	30	R				29-4470 Palmer St					NA		NA	1997	
							29-1555 Gray St									
(1264) Oakton Dr	0.07	100	R				29-672 Vale Rd					NA		NA	07/22/2009	
							Cul-de-Sac									
(1266) Gary St	0.17	220	R				29-1275 Kentland St					NA		NA	11/05/2008	
							29-1243 Julian St									
(1266) Gary St	0.18	310	R				29-1388 Monticello Blvd					NA		NA	11/05/2008	
							29-1298 Rosemont Circle									
(1267) Rosemont Ave	0.09	270	R				29-735 Leaf Rd					NA		NA	11/20/2008	
							29-624 Highland Lane									
(1267) Rosemont Ave	0.10	380	R				29-603 River Bend Rd					NA		NA	11/20/2008	
							Dead End									
(1268) Jeffery Rd	1.60	730	R				Dead End					NA		NA	05/18/2009	
							Dead End									
(1269) Alta Vista Dr	0.06	100	R				29-1270 Santa Clara Dr					NA		NA	10/03/2001	
							29-1287 Cortez Dr									
(1269) Alta Vista Dr	0.09	870	R				29-1261 Roma St					NA		NA	06/15/2011	
(1269) Alta Vista Dr	0.07	920	R									NA		NA	10/03/2001	

Virginia Department of Transportation  
Traffic Engineering Division  
2014  
Annual Average Daily Traffic Volume Estimates By Section of Route  
Fairfax Maintenance Area

Route	Length	AADT	QA	4Tire	Bus	-----Truck-----				QC	K Factor	QK	Dir Factor	AAWDT	QW	Year
						2Axle	3+Axle	1Trail	2Trail							
<b>Fairfax County</b>																
(1269) Alta Vista Dr	0.10	670	R			From: 29-1261 Roma St					NA			NA		06/28/2011
(1269) Alta Vista Dr	0.04	1200	R			From: 29-3445 Alta Vista Court					NA			NA		10/03/2001
						To: 29-1239 Decatur Dr										
(1270) Santa Clara Dr	0.09	860	R			From: 29-1244 Andes Dr					NA			NA		06/15/2011
(1270) Santa Clara Dr	0.08	940	R			From: 29-1287 Cortez Dr					NA			NA		06/15/2011
(1270) Santa Clara Dr	0.02	1100	R			From: 29-1269 Alta Vista Dr					NA			NA		06/28/2011
(1270) Santa Clara Dr	0.30	1800	R			From: 0.02 ME 29-1269					NA			NA		06/15/2011
(1270) Santa Clara Dr	0.25	390	R			From: 29-6871 University Dr					NA			NA		06/15/2011
						To: 29-6872 N, Bellavia Lane										
(1271) Columbia Pike Frontage Rd	0.09	270	R			From: 0.02 MW 29-2556					NA			NA		01/23/2006
(1271) Columbia Pike Frontage Rd	0.24	780	R			From: 29-620 Braddock Rd					NA			NA		01/23/2006
(1271) Columbia Pike Frontage Rd	0.05	550	R			From: 29-2255 Fairfax Pkwy					NA			NA		01/23/2006
						To: Cul-de-Sac										
(1272) Barcroft Lane	0.17	200	R			From: 29-1851 Parkhill Dr					NA			NA		02/23/2009
(1272) Barcroft Lane	0.09	250	R			From: 29-1850 Melvern Place					NA			NA		01/23/2006
(1272) Fairfax Pkwy	0.16	2600	R			From: 29-2255 Fairfax Pkwy					NA			NA		02/23/2009
(1272) Fairfax Pkwy	0.14	2300	R			From: 29-2255 Barcroft Lane					NA			NA		01/23/2006
(1272) Fairfax Parkway	0.12	2200	R			From: 29-1855 Morgan St					NA			NA		01/23/2006
(1272) Fairfax Parkway	0.08	1400	R			From: 29-1851 Parkhill Dr					NA			NA		01/23/2006
(1272) Fairfax Parkway	0.08	1400	R			From: 29-1146 Summit Pl					NA			NA		02/23/2009
						To: End State Maintenance										
(1273) Exmore St	0.09	300	R			From: 29-1157 Essex Ave					NA			NA		11/05/2008
(1273) Exmore St	0.17	300	R			From: 29-1275 Kentland St					NA			NA		11/05/2008
(1273) Exmore St	0.16	450	R			From: 29-1243 Julian St					NA			NA		11/05/2008
(1273) Exmore St	0.05	380	R			From: 29-1193 Hanover Ave					NA			NA		11/05/2008
						To: 29-1997 Hibbling Ave										
(1274) Falmouth St	0.18	570	R			From: 29-1275 Kentland St					NA			NA		11/05/2008
(1274) Falmouth St	0.17	860	R			From: 29-1243 Julian St					NA			NA		11/05/2008
						To: 29-1193 Hanover Ave										
(1275) Kentland St	0.05	200	R			From: 29-1266 Gary St					NA			NA		11/05/2008
						To: 29-1384 Mendota Place										

Virginia Department of Transportation  
Traffic Engineering Division  
2014  
Annual Average Daily Traffic Volume Estimates By Section of Route  
Fairfax Maintenance Area

Route	Length	AADT	QA	4Tire	Bus	-----Truck-----				QC	K Factor	QK	Dir Factor	AAWDT	QW	Year
						2Axle	3+Axle	1Trail	2Trail							
<b>Fairfax County</b>																
(1275) Kentland St	0.04	550	R			From: 29-1384 Mendota Place					NA		NA			11/05/2008
(1275) Kentland St	0.09	160	R			To: 29-1274 Falmouth St					NA		NA			11/05/2008
(1276) Dorchester St	0.11	120	R			To: 29-1273 Exmore St					NA		NA			09/25/2014
(1277) Wentworth Dr	0.11	70	R			From: Dead End					NA		NA			09/25/2014
(1278) Ridgeway Terrace	0.11	290	R			To: 29-1157 Essex Ave					NA		NA			07/11/2002
(1280) Sayre Rd	0.28	290	R			From: 29-2274 Crosswoods Circle					NA		NA			1997
(1281) James St	0.17	100	R			To: Dead End					NA		NA			09/25/2014
(1283) Moore Rd	0.21	1100	R			From: 29-4949 Saintsbury Dr; Five Oaks Rd					NA		NA			08/02/2001
(1283) Moore Rd	0.26	1800	R			To: 29-8280 Cavalier Woods Lane					NA		NA			08/02/2001
(1284) Fairfax Dr	0.12	40	R			From: 29-645 Clifton Rd					NA		NA			1996
(1284) Fairfax Dr	0.32	320	R			To: Dead End					NA		NA			03/23/2009
(1285) Seneca Circle	0.09	47	R			From: 29-1285 Seneca Circle					NA		NA			08/17/2009
(1286) Forest Hill Dr	0.51	510	R			To: 29-1284 Fairfax Dr					NA		NA			06/15/2011
(1287) Cortez Dr	0.08	140	R			From: 29-1247 Leehigh Dr					NA		NA			10/06/2001
(1287) Cortez Dr	0.05	140	R			To: US 29 Lee Hwy					NA		NA			06/15/2011
(1287) Cortez Dr	0.08	260	R			From: Dead End					NA		NA			10/01/2001
(1288) York Rd	0.15	260	R			To: 29-1270 Santa Clara Dr					NA		NA			06/22/2011
(1289) Accomac St	0.17	140	R			From: 29-1291 Cortez Court					NA		NA			11/19/2008
(1289) Accomac St	0.19	150	R			To: 29-1269 Alta Vista Dr					NA		NA			11/19/2008
(1290) Amelia St	0.17	210	R			From: 29-1666 Mayfair Lane					NA		NA			11/19/2008
						To: 29-782 Westchester St					NA		NA			
						From: 29-1156 Floyd Ave					NA		NA			
						To: 29-1154 Grace St					NA		NA			
						From: 29-1155 Highland St					NA		NA			
						To: 29-1156 Floyd Ave					NA		NA			
						From: 29-1154 Grace St					NA		NA			



Virginia Department of Transportation  
Traffic Engineering Division  
2014  
Annual Average Daily Traffic Volume Estimates By Section of Route  
Fairfax Maintenance Area

Route	Length	AADT	QA	4Tire	Bus	-----Truck-----				QC	K Factor	QK	Dir Factor	AAWDT	QW	Year
						2Axle	3+Axle	1Trail	2Trail							
<b>Fairfax County</b>																
(1290) Amelia St	0.06	230	R			From: 29-1154 Grace St					NA			NA		12/17/2014
(1290) Amelia St	0.15	200	R			From: 29-1305 Hallmark Place					NA			NA		10/30/2008
						To: 29-1155 Highland St										
(1291) Cortez Court	0.05	50	R			From: Dead End					NA			NA		09/25/2014
						To: 29-1287 Cortez Dr										
(1292) Bren Mar Dr	0.36	12000	G	96%	1%	FR-320 Marlow Dr	1%	1%	0%	C	0.084	F	0.517	12000	G	2014
						To: Bren Mar Business Park Entrance										
(1292) Bren Mar Dr	0.82	690	G	90%	2%	From: 29-2617 Hershey Lane	8%	1%	0%	C	0.106	F	0.5	740	G	2014
						To: 29-648 Edsall Rd										
(1293) Teresi Dr	0.04	10	R			From: 29-1292 Bren Mar Dr					NA			NA		09/25/2014
						To: Dead End										
(1294) Terry Dr	0.14	280	R			From: 29-1134 Calamo St					NA			NA		11/05/2008
						To: 29-1295 Utica St										
(1294) Terry Dr	0.08	45	R			From: Dead End					NA			NA		09/25/2014
						To: Dead End										
(1295) Utica St	0.03	70	R			From: 0.03 MW 29-1294					NA			NA		11/05/2008
						To: 29-1294 Terry Dr										
(1295) Utica St	0.10	60	R			From: Dead End					NA			NA		09/25/2014
						To: Dead End										
(1296) Lackawanna Dr	0.31	360	R			From: Dead End					NA			NA		06/27/2011
						To: 29-1297 Dudrow Rd										
(1296) Lackawanna Dr	0.13	520	R			From: 29-636 Hooes Rd					NA			NA		12/17/2008
						To: 29-1296 Lackawanna Dr										
(1297) Dudrow Rd	0.07	220	R			From: 29-7463 Kyles Landing					NA			NA		03/31/2003
						To: 29-1220 Neuman St										
(1297) Dudrow Rd	0.05	230	R			From: 29-1267 Rosemont Ave					NA			NA		06/27/2011
						To: Cul-de-Sac										
(1298) Rosemont Circle	0.21	130	R			From: 29-1506, H St					NA			NA		07/21/2009
						To: 29-1502 Olde Town Rd										
(1299) 14th St East	0.09	40	R			From: 29-751 Kentland Dr					NA			NA		06/22/2011
						To: Dead End										
(1300) Keithley Dr	0.09	170	R			From: 29-1332 Huntington Ave					NA			NA		06/12/2002
						To: 29-629 Fort Hunt Rd										
(1301) Old Richmond Hwy	0.23	2600	R			From: US 1 N; Richmond Hwy					NA			NA		03/23/2009
						To: Dead End										
(1301) Old Richmond Hwy	0.06	12000	R			From: Dead End					NA			NA		1987
						To: 29-1330 Biscayne Dr										
(1302) Victory Dr	0.05	140	R			From: 29-1329 Liberty Dr					NA			NA		07/16/2009
						To: Dead End										
(1302) Farrington Ave	0.06	1000	R			From: Dead End					NA			NA		09/08/2008
						To: Dead End										

Virginia Department of Transportation  
Traffic Engineering Division  
2014  
Annual Average Daily Traffic Volume Estimates By Section of Route  
Fairfax Maintenance Area

Route	Length	AADT	QA	4Tire	Bus	-----Truck-----				QC	K Factor	QK	Dir Factor	AAWDT	QW	Year
						2Axle	3+Axle	1Trail	2Trail							
<b>Fairfax County</b>																
1302	Farrington Ave	0.19	240	R							NA			NA		09/08/2008
						From: 29-1329 Liberty Dr										
1302	Farrington Ave	0.08	70	R							NA			NA		06/02/2003
						From: 29-1327 Mount Vernon Dr										
						To: Cul-de-Sac										
1303	Keene Dr	0.17	720	R							NA			NA		06/28/2011
						From: 29-640 Sydenstricker Rd										
1303	Keene Dr	0.03	880	R							NA			NA		11/05/2001
						From: 29-6475 Westbury Oaks Ct										
1303	Keene Dr	0.13	850	R							NA			NA		06/28/2011
						From: 29-644 Old Keene Mill Rd										
						To: Cul-de-Sac										
1304	Afton Ct	0.04	40	R							NA			NA		09/25/2014
						From: Dead End										
						To: 29-2380 Apex Circle										
1305	Hallmark Pl	0.05	60	R							NA			NA		07/15/2009
						From: Dead End										
						To: 29-1290 Amelia St										
1306	Woodmont Rd	0.09	480	R							NA			NA		09/03/2008
						From: 29-1316 Fort Willard Circle										
1306	Woodmont Rd	0.11	450	R							NA			NA		09/03/2008
						From: 29-1310 S, Summit Terrace										
1306	Woodmont Rd	0.08	580	R							NA			NA		09/03/2008
						From: 29-1307 Vernon Terrace										
1306	Woodmont Rd	0.10	690	R							NA			NA		09/03/2008
						From: 29-1310 N, Edgewood Terrace										
1306	Woodmont Rd	0.04	820	R							NA			NA		09/03/2008
						From: 29-1313 Grove Dr										
1306	Woodmont Rd	0.05	1200	R							NA			NA		09/03/2008
						From: 29-1323 Belfield Rd										
						To: 29-629 Fort Hunt Rd										
1307	Vernon Terrace	0.03	200	R							NA			NA		09/03/2008
						From: 29-1310 S, Summit Terrace										
1307	Vernon Terrace	0.12	170	R							NA			NA		09/03/2008
						From: 29-1308 Edgehill Dr										
1307	Vernon Terrace	0.02	340	R							NA			NA		09/03/2008
						From: 29-1311 Hunting Cove Pl										
1307	Vernon Terrace	0.06	200	R							NA			NA		09/03/2008
						From: 29-1306 Woodmont Rd										
						To: 29-1310 N, Edgewood Terrace										
1308	Edgehill Dr	0.15	130	R							NA			NA		09/03/2008
						From: 29-1307 Vernon Ter										
						To: 29-1312 Fort Hunt Rd Frontage										
1309	Glen Dr	0.13	140	R							NA			NA		09/03/2008
						From: 29-1316 Fort Willard Cir										
1309	Glen Dr	0.06	310	R							NA			NA		09/03/2008
						From: 29-1310 Summit Terrace										
1309	Glen Dr	0.05	410	R							NA			NA		09/03/2008
						From: 29-1321 Hillvale Pl										
						To: 29-629 Fort Hunt Rd										
1310	Summit Terrace	0.06	210	R							NA			NA		09/03/2008
						From: 29-1309 Glen Dr										
						To: 29-1307 Vernon Terrace										

Virginia Department of Transportation  
Traffic Engineering Division  
2014  
Annual Average Daily Traffic Volume Estimates By Section of Route  
Fairfax Maintenance Area

Route	Length	AADT	QA	4Tire	Bus	-----Truck-----				QC	K Factor	QK	Dir Factor	AAWDT	QW	Year
						2Axle	3+Axle	1Trail	2Trail							
<b>Fairfax County</b>																
(1310) Summit Terrace	0.06	160	R				From: 29-1307 Vernon Terrace				NA			NA		09/03/2008
(1310) Summit Terrace	0.05	210	R				To: 29-1306 S, Woodmont Rd				NA			NA		09/03/2008
(1310) Edgewood Terrace	0.11	170	R				From: 29-1326 Edgewood Terrace				NA			NA		09/03/2008
(1310) Edgewood Terrace	0.19	130	R				To: 29-1326; Summit Terrace				NA			NA		09/03/2008
(1310) Edgewood Terrace	0.19	130	R				From: 29-1307 Vernon Terrace				NA			NA		09/03/2008
(1310) Edgewood Terrace	0.19	130	R				To: 29-1306 N, Woodmont Rd				NA			NA		09/03/2008
(1311) Hunting Cove Pl	0.13	180	R				From: 29-1307 Vernon Ter				NA			NA		09/03/2008
(1311) Hunting Cove Pl	0.13	180	R				To: 29-1312 Fort Hunt Rd Frontage				NA			NA		09/03/2008
(1312) Fort Hunt Rd Frontage	0.03	100	R				From: 29-629 S, Fort Hunt Rd				NA			NA		09/03/2008
(1312) Fort Hunt Rd Frontage	0.07	60	R				To: 29-1308 Edgehill Dr				NA			NA		09/03/2008
(1312) Hunting Cove Pl	0.01	180	R				From: 29-1311 Hunting Cove Pl				NA			NA		1986
(1312) Hunting Cove Pl	0.01	180	R				To: 29-1311; Fort Hunt Rd Frontage				NA			NA		1986
(1312) Hunting Cove Pl	0.01	180	R				From: 29-629 N, Fort Hunt Rd				NA			NA		1986
(1312) Hunting Cove Pl	0.01	180	R				To: 29-629 N, Fort Hunt Rd				NA			NA		1986
(1313) Grove Dr	0.25	260	R				From: Dead End				NA			NA		07/16/2009
(1313) Grove Dr	0.25	260	R				To: 29-1306 Woodmont Rd				NA			NA		07/16/2009
(1314) Fort Dr	0.04	700	R				From: 29-1316 Fort Willard Cir				NA			NA		09/03/2008
(1314) Fort Dr	0.06	120	R				To: 29-1315 Radcliff Rd				NA			NA		07/16/2009
(1314) Fort Dr	0.06	120	R				From: Dead End				NA			NA		07/16/2009
(1314) Fort Dr	0.06	120	R				To: Dead End				NA			NA		07/16/2009
(1315) Radcliff Rd	0.06	120	R				From: Dead End				NA			NA		07/16/2009
(1315) Radcliff Rd	0.03	770	R				To: 29-632 Belle Haven Rd				NA			NA		09/03/2008
(1315) Radcliff Rd	0.03	770	R				From: 29-1314 Fort Dr				NA			NA		09/03/2008
(1315) Radcliff Rd	0.03	770	R				To: 29-1314 Fort Dr				NA			NA		09/03/2008
(1316) Fort Willard Circle	0.04	220	R				From: 29-1317 Wakefield Ct				NA			NA		09/03/2008
(1316) Fort Willard Circle	0.07	730	R				To: 29-1318 Woodmont Rd				NA			NA		09/03/2008
(1316) Fort Willard Circle	0.02	670	R				From: 29-1314 Fort Dr				NA			NA		09/15/2008
(1316) Fort Willard Circle	0.03	550	R				To: 29-1309 Glen Dr				NA			NA		09/03/2008
(1316) Fort Willard Circle	0.03	550	R				From: 29-1309 Glen Dr				NA			NA		09/03/2008
(1316) Fort Willard Circle	0.04	310	R				To: 29-1306 Woodmont Rd				NA			NA		09/03/2008
(1316) Fort Willard Circle	0.04	310	R				From: 29-1306 Woodmont Rd				NA			NA		09/03/2008
(1316) Fort Willard Circle	0.03	210	R				To: 29-1326 Waltonway Rd				NA			NA		1986
(1316) Fort Willard Circle	0.03	210	R				From: 29-1326 Waltonway Rd				NA			NA		1986
(1316) Fort Willard Circle	0.03	210	R				To: Dead End				NA			NA		1986
(1316) Fort Willard Circle	0.03	210	R				From: Dead End				NA			NA		1986
(1317) Wakefield Ct	0.04	150	R				From: Dead End				NA			NA		07/16/2009
(1317) Wakefield Ct	0.04	150	R				To: 29-1316 Fort Willard Circle				NA			NA		07/16/2009
(1318) Woodmont Rd	0.04	230	R				From: 29-1319 Berkely Rd				NA			NA		09/08/2008
(1318) Woodmont Rd	0.07	320	R				To: 29-1480 Foxcroft Rd				NA			NA		09/03/2008
(1318) Woodmont Rd	0.07	320	R				From: 29-1480 Foxcroft Rd				NA			NA		09/03/2008
(1318) Woodmont Rd	0.07	320	R				To: 29-1316 Fort Willard Circle				NA			NA		09/03/2008

Virginia Department of Transportation  
Traffic Engineering Division  
2014  
Annual Average Daily Traffic Volume Estimates By Section of Route  
Fairfax Maintenance Area

Route	Length	AADT	QA	4Tire	Bus	-----Truck-----				QC	K Factor	QK	Dir Factor	AAWDT	QW	Year
						2Axle	3+Axle	1Trail	2Trail							
<b>Fairfax County</b>																
(1319) Berkeley Rd	0.03	250	R			From: 29-1322 Belle Haven Rd					NA		NA			09/03/2008
(1319) Berkeley Rd	0.05	290	R			To: 29-632 Forest Hill Rd					NA		NA			09/03/2008
(1319) Randall Court	0.02	40	R			From: 29-1318 Woodmont Rd					NA		NA			09/25/2014
						To: Dead End										
(1320) Roso St	0.06	30	R			From: 29-644; 29-1578					NA		NA			09/25/2014
						To: Dead End										
(1321) Hillvale Pl	0.04	30	R			From: 29-1309 Glen Dr					NA		NA			09/25/2014
						To: Dead End										
(1322) Belle Haven Rd	0.04	250	R			From: 29-1364 Tally Ho Lane					NA		NA			09/03/2008
(1322) Belle Haven Rd	0.13	340	R			To: 29-1319 Berkeley Rd					NA		NA			09/03/2008
(1322) Belle Haven Rd	0.06	600	R			From: 29-1358 Windsor Rd					NA		NA			09/03/2008
						To: 29-632 Forest Hill Rd										
(1323) Belfield Rd	0.17	280	R			From: Dead End					NA		NA			07/16/2009
						To: 29-1306 Woodmont Rd										
(1324) Foley St	0.22	190	R			From: 29-1332 Huntington Ave					NA		NA			12/09/2014
						To: Dead End										
(1325) Hunting Creek Rd	0.15	270	R			From: 29-1332 Huntington Ave					NA		NA			12/09/2014
						To: Dead End										
(1326) Waltonway Rd	0.03	190	N			From: 29-1316 Fort Willard Circle					NA		NA			09/03/2008
						To: Edgewood Terrace										
(1326) Edgewood Terrace	0.09	190	R			From: Waltonway Rd					NA		NA			09/03/2008
						To: 29-1310 Summit Terrace										
(1327) Mount Vernon Dr	0.12	520	R			From: Dead End					NA		NA			12/09/2014
						To: 29-1332 S, Huntington Ave										
(1327) Mount Vernon Dr	0.07	550	R			From: 29-1332 N, Huntington Ave					NA		NA			09/08/2008
						To: 29-1302 Farrington Ave										
(1327) Mount Vernon Dr	0.06	430	R			From: 29-1302 Farrington Ave					NA		NA			09/08/2008
						To: 29-1328 Arlington Ter										
(1328) Arlington Ter	0.11	90	R			From: Dead End					NA		NA			09/25/2014
						To: 29-1329 Liberty Dr										
(1328) Arlington Ter	0.19	300	R			From: 29-1329 Liberty Dr					NA		NA			09/08/2008
						To: 29-1327 Mount Vernon Dr										
(1328) Arlington Ter	0.08	60	R			From: 29-1327 Mount Vernon Dr					NA		NA			09/25/2014
						To: Dead End										
(1329) Liberty Dr	0.04	700	R			From: 29-1302 Farrington Ave					NA		NA			09/08/2008
						To: 29-1328 Arlington Ter										
(1330) Biscayne Dr	0.07	50	R			From: Dead End					NA		NA			09/25/2014
						To: 29-1331 Riverview Terrace										

Virginia Department of Transportation  
Traffic Engineering Division  
2014  
Annual Average Daily Traffic Volume Estimates By Section of Route  
Fairfax Maintenance Area

Route	Length	AADT	QA	4Tire	Bus	-----Truck-----				QC	K Factor	QK	Dir Factor	AAWDT	QW	Year
						2Axle	3+Axle	1Trail	2Trail							
<b>Fairfax County</b>																
1330	Biscayne Dr	0.05	300	R							NA			NA		09/08/2008
						From: 29-1331 Riverview Terrace										
						To: 29-1349 Fairview Terrace										
1330	Biscayne Dr	0.05	520	R							NA			NA		09/08/2008
						From: 29-1348 Glendale Terrace										
						To: 29-1332 Huntington Ave										
1330	Biscayne Dr	0.06	740	R							NA			NA		09/08/2008
						From: 29-1347 Huntington Ave Frontage										
						To: 29-1302 Victory Dr										
1331	Riverview Terrace	0.14	160	R							NA			NA		09/08/2008
						From: 29-1330 Biscayne Dr										
						To: 29-1350 Blaine Dr										
1332	Huntington Ave	1.08	15000	G	96%	3%	1%	0%	0%	C	0.091	F	0.576	16000	G	2014
						From: SR 241 Kings Hwy N										
						To: US 1 Richmond Hwy										
1333	Kathryn St	0.12	1600	R							NA			NA		09/08/2008
						From: SR 241 Kings Hwy North										
						To: 29-1332 Huntington Ave										
1334	Cavalier Dr	0.15	700	R							NA			NA		09/15/2008
						From: 29-1510 Beacon Hill Rd										
						To: 29-1336 Princeton Dr										
1334	Cavalier Dr	0.08	630	R							NA			NA		09/03/2008
						From: 29-1335 Cornell Dr										
						To: 29-1335 Cornell Dr										
1334	Cavalier Dr	0.08	730	R							NA			NA		09/03/2008
						From: 29-1591 Yale Dr										
						To: 29-1591 Yale Dr										
1334	Cavalier Dr	0.11	740	R							NA			NA		09/03/2008
						From: 29-1337 Olmi Landrith Dr										
						To: 29-1337 Olmi Landrith Dr										
1334	Cavalier Dr	0.07	450	R							NA			NA		09/03/2008
						From: 29-1338 Harvard Dr										
						To: 29-1338 Harvard Dr										
1335	Cornell Dr	0.15	260	R							NA			NA		06/22/2011
						From: 29-1510 Beacon Hill Rd										
						To: 29-1336 Princeton Dr										
1335	Cornell Dr	0.10	140	R							NA			NA		09/03/2008
						From: 29-1334 Cavalier Dr										
						To: 29-1334 Cavalier Dr										
1336	Princeton Dr	0.06	130	R							NA			NA		09/03/2008
						From: 29-1334 Cavalier Dr										
						To: 29-1335 Cornell Dr										
1336	Princeton Dr	0.19	190	R							NA			NA		09/03/2008
						From: 29-1591 Yale Dr										
						To: 29-1591 Yale Dr										
1336	Princeton Dr	0.15	370	R							NA			NA		09/03/2008
						From: 29-2081 Bluebill Lane										
						To: 29-2081 Bluebill Lane										
1337	Olmi Landrith Dr	0.10	360	R							NA			NA		09/03/2008
						From: 29-1334 Cavalier Dr										
						To: 29-1334 Cavalier Dr										
1337	Olmi Landrith Dr	0.06	1300	R							NA			NA		09/03/2008
						From: 29-1338 Harvard Dr										
						To: 29-1338 Harvard Dr										
1337	Olmi Landrith Dr	0.06	1400	R							NA			NA		09/03/2008
						From: 29-1360 Fordham Dr										
						To: 29-1360 Fordham Dr										
1337	Olmi Landrith Dr	0.03	1300	R							NA			NA		1986
						From: 29-1366 Windsor Dr										
						To: 29-1366 Windsor Dr										
1337	Olmi Landrith Dr	0.03	1300	R							NA			NA		1986
						From: 29-1358 Windsor Rd										
						To: 29-1358 Windsor Rd										

Virginia Department of Transportation  
Traffic Engineering Division  
2014  
Annual Average Daily Traffic Volume Estimates By Section of Route  
Fairfax Maintenance Area

Route	Length	AADT	QA	4Tire	Bus	-----Truck-----				QC	K Factor	QK	Dir Factor	AAWDT	QW	Year
						2Axle	3+Axle	1Trail	2Trail							
<b>Fairfax County</b>																
(1338) Harvard Dr	0.03	1400	R			From: 29-630 Quander Rd					NA			NA		09/03/2008
(1338) Harvard Dr	0.08	1000	R			From: 29-1334 Cavalier Dr					NA			NA		09/03/2008
						To: 29-1337 Olmi Landrith Dr										
(1339) Radcliff Dr	0.05	400	R			From: 29-1355 Rollins Dr					NA			NA		09/17/2008
(1339) Radcliff Dr	0.05	720	R			From: 29-1357 Sweetbriar Dr					NA			NA		09/16/2008
(1339) Radcliff Dr	0.05	1100	R			From: 29-1345 Dartmouth Dr					NA			NA		09/17/2008
(1339) Radcliff Dr	0.06	560	R			From: 29-1359 Mary Baldwin Dr					NA			NA		09/17/2008
(1339) Radcliff Dr	0.16	1100	R			From: 29-1340 Roanoke Dr					NA			NA		09/17/2008
						To: 29-1510 Beacon Hill Rd										
(1340) Roanoke Dr	0.13	170	R			From: 29-1354 Kenyon Dr					NA			NA		11/12/2008
						To: 29-1339 Radcliff Dr										
(1341) Duke Dr	0.03	320	R			From: 29-1355 Rollins Dr					NA			NA		09/17/2008
(1341) Duke Dr	0.04	480	R			From: 29-1353 Westgrove Blvd					NA			NA		09/17/2008
(1341) Duke Dr	0.15	280	R			From: 29-1357 Sweetbriar Dr					NA			NA		09/17/2008
(1341) Duke Dr	0.17	230	R			From: 29-1345 Dartmouth Dr					NA			NA		09/17/2008
						To: 29-630 Quander Rd										
(1342) Columbia Dr	0.25	310	R			From: 29-1353 Rollins Dr					NA			NA		09/17/2008
						To: 29-630 Quander Rd; Gap										
(1342) Swarthmore Dr	0.22	310	R			From: 29-1345 Dartmouth Dr; Gap					NA			NA		06/22/2011
						To: 29-1510 Beacon Hill Rd										
(1343) Vanderbilt Dr	0.20	170	R			From: 29-1353 Westgrove Blvd					NA			NA		09/17/2008
						To: 29-630 Quander Rd										
(1344) Williams Dr	0.15	520	R			From: 29-630 Quander Rd					NA			NA		09/17/2008
						To: 29-1510 Beacon Hill Rd										
(1345) Dartmouth Dr	0.06	510	R			From: 29-1339 Radcliff Dr					NA			NA		09/17/2008
						To: 29-1356 Randolph Macon Dr										
(1345) Dartmouth Dr	0.07	560	R			From: 29-1341 Duke Dr					NA			NA		09/17/2008
(1345) Dartmouth Dr	0.06	700	R			From: 29-630 Quander Rd					NA			NA		09/17/2008
(1345) Dartmouth Dr	0.03	430	R			From: 29-630 Quander Rd					NA			NA		1986
(1345) Dartmouth Dr	0.02	10	R			From: 29-1342 Swarthmore Dr					NA			NA		09/25/2014
						To: Dead End										
(1346) Fenwick Dr	0.18	340	R			From: 29-1332; 29-1347					NA			NA		07/16/2009
						To: Dead End										

Virginia Department of Transportation  
Traffic Engineering Division  
2014  
Annual Average Daily Traffic Volume Estimates By Section of Route  
Fairfax Maintenance Area

Route	Length	AADT	QA	4Tire	Bus	-----Truck-----				QC	K Factor	QK	Dir Factor	AAWDT	QW	Year
						2Axle	3+Axle	1Trail	2Trail							
<b>Fairfax County</b>																
(1347) Huntington Ave Frontage	0.06	20	R				29-1346 Fenwick Dr				NA			NA		1986
							29-1330 Farrington Ave									
(1348) Glendale Terrace	0.14	190	R				29-1330 Biscayne Dr				NA			NA		09/08/2008
							29-1350 Blaine Dr									
(1349) Fairview Terrace	0.14	180	R				29-1330 Biscayne Dr				NA			NA		09/08/2008
							29-1350 Blaine Dr									
(1350) Blaine Dr	0.09	90	R				Dead End				NA			NA		09/25/2014
							29-1331 Riverview Ter									
(1350) Blaine Dr	0.05	260	R				29-1349 Fairview Ter				NA			NA		12/09/2014
							29-1349 Fairview Terrace									
(1350) Blaine Dr	0.05	480	R				29-1348 Glendale Terrace				NA			NA		06/22/2011
							29-1348 Glendale Ter									
(1350) Blaine Dr	0.06	700	R				29-1332 Huntington Ave				NA			NA		09/08/2008
							Dead End									
(1351) Fifer Dr	0.16	310	R				29-1332 Huntington Ave				NA			NA		07/16/2009
							29-4065 S, Shiver Dr									
(1352) Colgate Dr	0.12	260	R				29-4065 N, Shiver Dr				NA			NA		09/17/2008
							29-1355 Griffin Dr									
(1352) Colgate Dr	0.02	310	R				29-1353 E, Westgrove Blvd				NA			NA		12/08/2014
							29-1353 W, Westgrove Blvd									
(1352) Colgate Dr	0.03	750	R				29-630 Quander Rd				NA			NA		09/18/2008
							29-1341 Duke Dr									
(1353) Rollins Dr	0.06	540	R				29-1342 Columbia Dr				NA			NA		09/17/2008
							29-1343 Vanderbilt Dr									
(1353) Rollins Dr	0.07	590	R				29-1352 W, Colgate Dr				NA			NA		09/17/2008
							29-1352 E, Colgate Dr									
(1353) Rollins Dr	0.19	1100	R				29-629 Fort Hunt Rd				NA			NA		09/18/2008
							29-1516 Marlan Dr									
(1353) Westgrove Blvd	0.05	1500	R				29-1513; 29-1516				NA			NA		09/18/2008
							29-1514 Marine Dr									
(1353) Westgrove Blvd	0.08	1500	R				29-1517 Park Terrace Dr				NA			NA		09/18/2008
							Dead End									
(1354) Kenyon Dr	0.04	40	R				29-1359 Mary Baldwin Dr				NA			NA		09/25/2014
							29-1340 Roanoke Dr									
(1354) Kenyon Dr	0.05	490	R								NA			NA		09/17/2008

Virginia Department of Transportation  
Traffic Engineering Division  
2014  
Annual Average Daily Traffic Volume Estimates By Section of Route  
Fairfax Maintenance Area

Route	Length	AADT	QA	4Tire	Bus	-----Truck-----				QC	K Factor	QK	Dir Factor	AAWDT	QW	Year
						2Axle	3+Axle	1Trail	2Trail							
<b>Fairfax County</b>																
(1354) Kenyon Dr	0.13	660	R								NA			NA		09/17/2008
(1355) Griffin Dr	0.05	180	R								NA			NA		04/23/2009
(1355) Griffin Dr	0.18	30	R								NA			NA		09/25/2014
(1355) Rollins Dr	0.08	150	R								NA			NA		06/22/2011
(1355) Rollins Dr	0.07	290	R								NA			NA		06/22/2011
(1356) Randolph Macon Dr	0.10	190	R								NA			NA		09/17/2008
(1357) Sweetbriar Dr	0.11	360	R								NA			NA		09/16/2008
(1357) Sweetbriar Dr	0.07	400	R								NA			NA		09/17/2008
(1357) Sweetbriar Dr	0.07	410	R								NA			NA		09/17/2008
(1358) Windsor Rd	0.05	1100	R								NA			NA		06/22/2011
(1358) Windsor Rd	0.18	1300	R								NA			NA		09/03/2008
(1359) Mary Baldwin Dr	0.06	2000	R								NA			NA		09/16/2008
(1359) Mary Baldwin Dr	0.05	2700	R								NA			NA		09/16/2008
(1359) Mary Baldwin Dr	0.12	1200	R								NA			NA		09/16/2008
(1359) Mary Baldwin Dr	0.06	1000	R								NA			NA		09/17/2008
(1359) Mary Baldwin Dr	0.06	870	R								NA			NA		09/16/2008
(1360) Fordham Dr	0.17	220	R								NA			NA		07/16/2009
(1361) University Dr	0.14	1500	R								NA			NA		06/22/2011
(1361) Canterbury Lane	0.08	1000	R								NA			NA		10/08/2008
(1361) Canterbury Lane	0.03	780	R								NA			NA		06/22/2011
(1362) Canterbury Lane	0.08	390	R								NA			NA		10/08/2008
(1362) Canterbury Lane	0.02	800	R								NA			NA		10/08/2008



Virginia Department of Transportation  
Traffic Engineering Division  
2014  
Annual Average Daily Traffic Volume Estimates By Section of Route  
Fairfax Maintenance Area

Route	Length	AADT	QA	4Tire	Bus	-----Truck-----				QC	K Factor	QK	Dir Factor	AAWDT	QW	Year
						2Axle	3+Axle	1Trail	2Trail							
<b>Fairfax County</b>																
(1362) Canterbury Lane	0.04	860	R								NA			NA		10/08/2008
(1363) Davis St	0.10	940	R								NA			NA		10/08/2008
(1363) Davis St	0.03	630	R								NA			NA		10/08/2008
(1363) Davis St; Oberlin Dr	0.06	770	R								NA			NA		10/08/2008
(1363) Oberlin Dr	0.07	270	R								NA			NA		10/08/2008
(1364) Tally Ho Lane	0.07	130	R								NA			NA		09/03/2008
(1364) Tally Ho Lane	0.14	100	R								NA			NA		09/03/2008
(1365) Smithway Dr	0.13	2000	R								NA			NA		09/16/2008
(1366) Arkendale Rd	0.24	70	R								NA			NA		09/03/2008
(1366) Windsor Rd	0.22	130	R								NA			NA		07/16/2009
(1366) Windsor Dr	0.07	330	R								NA			NA		09/03/2008
(1366) Windsor Dr	0.19	470	R								NA			NA		09/03/2008
(1367) Westhampton Dr	0.17	690	R								NA			NA		10/08/2008
(1368) Emmett Dr	0.14	160	R								NA			NA		07/16/2009
(1369) Stanford Dr	0.11	500	R								NA			NA		07/20/2009
(1370) Temple Ct	0.05	210	R								NA			NA		07/20/2009
(1371) Brandon Ave	0.09	5500	R								NA			NA		06/27/2011
(1371) Brandon Ave	0.11	5400	R								NA			NA		10/29/2008
(1371) Brandon Ave	0.30	2300	R								NA			NA		10/29/2008
(1371) Brandon Ave	0.09	1800	R								NA			NA		10/29/2008
(1371) Edgebrook Dr	0.16	870	R								NA			NA		10/29/2008

Virginia Department of Transportation  
Traffic Engineering Division  
2014  
Annual Average Daily Traffic Volume Estimates By Section of Route  
Fairfax Maintenance Area

Route	Length	AADT	QA	4Tire	Bus	-----Truck-----				QC	K Factor	QK	Dir Factor	AAWDT	QW	Year
						2Axle	3+Axle	1Trail	2Trail							
<b>Fairfax County</b>																
1372 Hastings St	0.11	80	R				From: Dead End				NA			NA		09/25/2014
1372 Hastings St	0.15	420	R				From: 29-1397 Julian St				NA			NA		11/05/2008
							To: 29-644 Old Keene Mill Rd									
1373 Brookland Rd	0.45	940	G	98%	0%	1%	0%	0%	0%	C	0.097	F	0.748	1000	G	2014
							From: 29-644 Franconia Rd									
							To: 29-1540 Ambler St									
1374 Pratt St	0.19	330	R				From: 29-1373 Brookland Rd				NA			NA		09/29/2008
1374 Pratt St	0.07	270	R				From: 29-1375 Foldi St				NA			NA		09/29/2008
1374 Pratt St	0.14	230	R				From: 29-1376 Henderson Pl				NA			NA		07/13/2011
1374 Pratt St	0.17	200	R				From: 29-1540 Ambler St				NA			NA		09/29/2008
							To: 29-1539 Pratt Ct									
1375 Foldi St	0.07	100	R				From: 29-1374 Pratt St				NA			NA		09/29/2008
1375 Foldi St	0.06	230	R				From: 29-1373 Brookland Rd				NA			NA		07/13/2011
							To: 29-1585 Brookview Dr									
1376 Henderson Pl	0.03	6	R				From: Dead End				NA			NA		1986
							To: 29-1374 Pratt St									
1377 Barry Rd	0.43	500	R				From: Cul-de-Sac				NA			NA		07/15/2009
1377 Barry Rd	0.13	550	R				From: 29-1381 Walter Dr				NA			NA		11/18/2008
1377 Windsor Ave	0.09	830	R				From: 29-1378 W. Windham Ave				NA			NA		11/18/2008
1377 Windsor Ave	0.05	1300	R				From: 29-1378 E. Windham Ave				NA			NA		11/18/2008
1377 Windsor Ave	0.13	1400	R				From: 29-1379 Judith Ave				NA			NA		11/18/2008
							To: 29-613 Beulah St									
1378 Windham Ave	0.89	100	R				From: 29-1377 WEST				NA			NA		11/18/2008
1378 Windham Ave	0.11	430	R				From: 29-1380 Barbara Rd				NA			NA		11/18/2008
							To: 29-1377 EAST									
1379 Judith Ave	0.18	80	R				From: 29-1377 Windsor Ave				NA			NA		07/15/2009
							To: Dead End									
1380 Barbara Rd	0.20	110	R				From: 29-1378 Windham Ave				NA			NA		07/15/2009
							To: Dead End									
1381 Walter Dr	0.16	160	R				From: Dead End				NA			NA		07/15/2009
							To: 29-1377 Barry Rd									
1382 Middlesex Ave	0.04	170	R				From: Dead End				NA			NA		06/27/2011
							To: 29-1580 Lauralin Place									

Virginia Department of Transportation  
Traffic Engineering Division  
2014  
Annual Average Daily Traffic Volume Estimates By Section of Route  
Fairfax Maintenance Area

Route	Length	AADT	QA	4Tire	Bus	-----Truck-----				QC	K Factor	QK	Dir Factor	AAWDT	QW	Year
						2Axle	3+Axle	1Trail	2Trail							
<b>Fairfax County</b>																
(1382) Middlesex Ave	0.04	150	R				From: 29-1580 Lauralin Pl					NA		NA		11/05/2008
(1382) Middlesex Ave	0.08	230	R				From: 29-1383 Lauralin Pl					NA		NA		11/05/2008
(1382) Middlesex Ave	0.04	280	R				From: 29-1384 Mendota Pl					NA		NA		11/05/2008
(1382) Middlesex Ave	0.09	290	R				From: 29-1385 Nottoway Pl					NA		NA		11/05/2008
(1383) Lauralin Pl	0.10	80	R				From: 29-1157 Essex Ave					NA		NA		09/25/2014
(1384) Mendota Pl	0.09	45	R				From: 29-1382 Middlesex Ave					NA		NA		09/25/2014
(1384) Mendota Pl	0.19	140	R				From: Dead End					NA		NA		11/05/2008
(1384) Mendota Pl	0.14	510	R				From: 29-1580 Lauralin Pl					NA		NA		11/05/2008
(1385) Nottoway Pl	0.12	80	R				From: 29-1382 Middlesex Ave					NA		NA		07/15/2009
(1386) Nansemond St	0.24	120	R				From: Dead End					NA		NA		07/15/2009
(1388) Monticello Blvd	0.08	900	R				From: 29-1242 Dickenson Rd					NA		NA		06/27/2011
(1388) Monticello Blvd	0.07	1200	R				From: 29-1397 Julian Place					NA		NA		11/05/2008
(1388) Monticello Blvd	0.10	1300	R				From: 29-1389 Howe Place					NA		NA		11/05/2008
(1388) Monticello Blvd	0.04	1500	R				From: 29-1389 Howe Pl					NA		NA		11/05/2008
(1388) Monticello Blvd	0.07	1400	R				From: 29-1266 Gary St					NA		NA		11/05/2008
(1388) Monticello Blvd	0.07	1200	R				From: 29-1193 Hanover Ave					NA		NA		06/27/2011
(1389) Howe Pl	0.06	60	R				From: 29-1997 Hibbling Ave					NA		NA		07/15/2009
(1390) Accotink Park Rd	0.29	2400	R				From: 29-1599 Dana Ave					NA		NA		12/17/2014
(1390) Accotink Park Rd	0.09	2500	R				From: 29-789 Commerce St					NA		NA		10/30/2008
(1391) Constantine Ave	0.17	150	R				From: 29-1388 Monticello Blvd					NA		NA		12/17/2008
(1391) Constantine Ave	0.10	190	R				From: Cul-de-Sac					NA		NA		11/05/2008
(1391) Constantine Ave	0.03	210	R				From: Begin Legs					NA		NA		11/05/2008
							From: 29-1155 Highland St									
							From: 29-1256 Lamar Dr; Gormel Dr									
							From: 29-1392 Forest View Dr									
							From: 29-1393 Lavender Lane									
							From: 29-1255 Beverly Lane									

Virginia Department of Transportation  
Traffic Engineering Division  
2014  
Annual Average Daily Traffic Volume Estimates By Section of Route  
Fairfax Maintenance Area

Route	Length	AADT	QA	4Tire	Bus	-----Truck-----				QC	K Factor	QK	Dir Factor	AAWDT	QW	Year
						2Axle	3+Axle	1Trail	2Trail							
<b>Fairfax County</b>																
(1391) Constantine Ave	0.04	40	R								NA		NA			06/27/2011
(1392) Forest View Dr	0.09	260	R								NA		NA			11/05/2008
(1392) Forest View Dr	0.09	730	R								NA		NA			11/05/2008
(1393) Lavender Lane	0.07	420	R								NA		NA			12/17/2008
(1393) Lavender Lane	0.04	90	R								NA		NA			04/02/2002
(1393) Lavender Lane	0.04	300	R								NA		NA			04/02/2002
(1393) Lavender Lane	0.11	160	R								NA		NA			11/05/2008
(1394) Tule Ct	0.03	NA									NA		NA			
(1395) Fox Hill St	0.09	140	R								NA		NA			07/15/2009
(1396) Lynbrook Dr	0.07	480	R								NA		NA			06/27/2011
(1396) Lynbrook Dr	0.06	410	R								NA		NA			12/09/2014
(1396) Lynbrook Dr	0.05	20	R								NA		NA			09/25/2014
(1397) Julian St	0.16	100	R								NA		NA			09/25/2014
(1397) Julian St	0.09	410	R								NA		NA			11/05/2008
(1397) Julian Pl	0.08	70	R								NA		NA			09/25/2014
(1398) Atteentee Rd	0.30	130	R								NA		NA			10/30/2008
(1398) Atteentee Rd	0.06	350	R								NA		NA			10/30/2008
(1398) Atteentee Rd	0.10	520	R								NA		NA			10/30/2008
(1398) Atteentee Rd	0.08	680	R								NA		NA			10/29/2008
(1398) Atteentee Rd	0.09	780	R								NA		NA			10/30/2008
(1398) Atteentee Rd	0.06	440	R								NA		NA			10/29/2008
(1398) Atteentee Rd	0.05	250	R								NA		NA			10/29/2008

Virginia Department of Transportation  
Traffic Engineering Division  
2014  
Annual Average Daily Traffic Volume Estimates By Section of Route  
Fairfax Maintenance Area

Route	Length	AADT	QA	4Tire	Bus	-----Truck-----				QC	K Factor	QK	Dir Factor	AAWDT	QW	Year
						2Axle	3+Axle	1Trail	2Trail							
<b>Fairfax County</b>																
(1398) Atteentee Rd	0.14	330	R											NA		10/29/2008
(1399) Ellwood Pl	0.09	110	R											NA		07/15/2009
(1400) Fox Glove Trail	0.15	20	R											NA		12/08/2014
(1401) Gentile Court	0.11	130	R											NA		07/14/2009
(1401) Memorial St	0.36	3000	R											NA		10/06/2008
(1401) Memorial St	0.21	3200	R											NA		10/06/2008
(1401) Memorial St	0.66	5300	G	97%	2%	0%	0%	0%	0%	C	0.094	F	0.511	5600	G	2014
(1401) Memorial St	0.18	1800	R											NA		09/16/2008
(1401) Memorial St	0.03	1800	R											NA		09/16/2008
(1401) Memorial St	0.08	1600	R											NA		09/16/2008
(1401) Mary Baldwin Dr	0.07	1700	R											NA		06/22/2011
(1402) Groveton St	0.14	2800	R											NA		10/06/2008
(1402) Groveton St	0.29	2700	R											NA		10/06/2008
(1402) Groveton St	0.09	2900	R											NA		10/06/2008
(1402) Groveton St	0.10	2600	G	98%	1%	1%	0%	0%	0%	C				2600	G	2014
(1402) Groveton St	0.08	570	R											NA		10/07/2008
(1402) Groveton St	0.09	470	R											NA		10/07/2008
(1402) Groveton St	0.21	120	R											NA		09/25/2014
(1403) Clayborne Ave	0.26	290	R											NA		09/25/2014
(1403) Clayborne Ave	0.08	1200	R											NA		10/06/2008
(1403) Lee Ave East	0.09	1600	R											NA		10/07/2008
(1403) Lee Ave East	0.12	70	R											NA		09/25/2014
(1404) Schooley Dr	0.29	220	R											NA		09/16/2008

Virginia Department of Transportation  
Traffic Engineering Division  
2014  
Annual Average Daily Traffic Volume Estimates By Section of Route  
Fairfax Maintenance Area

Route	Length	AADT	QA	4Tire	Bus	-----Truck-----				QC	K Factor	QK	Dir Factor	AAWDT	QW	Year
						2Axle	3+Axle	1Trail	2Trail							
<b>Fairfax County</b>																
(1404) Schooley Dr	0.05	30	R								NA			NA		09/25/2014
(1405) Collard St	0.07	40	R								NA			NA		09/25/2014
(1405) Collard St	0.04	200	R								NA			NA		10/07/2008
(1405) Collard St	0.22	430	R								NA			NA		10/07/2008
(1405) Collard St	0.07	760	R								NA			NA		10/07/2008
(1405) Popkins Lane	0.70	1500	G	98%	1%	0%	0%	0%	0%	C	0.109	F	0.615	1600	G	2014
(1405) Popkins Lane	0.13	370	R								NA			NA		10/08/2008
(1406) East Side Dr	0.09	220	R								NA			NA		10/07/2008
(1406) East Side Dr	0.08	300	R								NA			NA		10/07/2008
(1406) East Side Dr	0.07	320	R								NA			NA		10/07/2008
(1406) East Side Dr	0.05	310	R								NA			NA		06/22/2011
(1407) Donora Dr	0.08	1200	R								NA			NA		10/06/2008
(1407) Donora Dr	0.08	3400	R								NA			NA		10/06/2008
(1408) Holly Hill Rd	0.42	1900	R								NA			NA		07/20/2009
(1409) Fairview Dr	0.13	1100	R								NA			NA		09/10/2008
(1409) Fairview Dr	0.24	360	R								NA			NA		09/10/2008
(1410) Oak Dr	0.30	1000	R								NA			NA		09/15/2008
(1410) Oak Dr	0.06	1000	R								NA			NA		09/15/2008
(1411) Chauncey Lane	0.10	40	R								NA			NA		12/08/2008
(1411) Chauncey Lane	0.06	70	R								NA			NA		09/25/2014
(1412) Ridge Dr	0.07	120	R								NA			NA		10/07/2008
(1412) Arundel Ave	0.23	150	R								NA			NA		06/22/2011

Virginia Department of Transportation  
 Traffic Engineering Division  
 2014  
 Annual Average Daily Traffic Volume Estimates By Section of Route  
 Fairfax Maintenance Area

Route	Length	AADT	QA	4Tire	Bus	-----Truck-----				QC	K Factor	QK	Dir Factor	AAWDT	QW	Year
						2Axle	3+Axle	1Trail	2Trail							
<b>Fairfax County</b>																
(1413) Hillside Lane	0.08	900	R								NA			NA		09/10/2008
(1413) Hillside Lane	0.12	790	R								NA			NA		09/10/2008
(1414) Ridge Dr	0.05	30	R								NA			NA		09/25/2014
(1414) Ridge Dr	0.04	220	R								NA			NA		10/07/2008
(1415) Schelhorn Rd	0.47	5100	R								NA			NA		10/09/2008
(1416) Frances Dr	0.28	1500	R								NA			NA		10/09/2008
(1416) Frances Dr	0.17	1000	R								NA			NA		10/09/2008
(1417) Amlong Pl	0.08	300	N								NA			NA		10/02/2008
(1417) Benson Dr South	0.07	300	R								NA			NA		10/02/2008
(1417) Benson Dr	0.14	80	R								NA			NA		09/26/2014
(1418) Stoneybrooke Lane	0.04	20	R								NA			NA		09/26/2014
(1418) Stoneybrooke Lane	0.07	200	R								NA			NA		10/07/2008
(1418) Stoneybrooke Lane	0.05	350	R								NA			NA		10/06/2008
(1418) Stoneybrooke Lane	0.04	440	R								NA			NA		10/06/2008
(1418) Stoneybrooke Lane	0.09	640	R								NA			NA		10/06/2008
(1418) Stoneybrooke Lane	0.06	1300	R								NA			NA		10/06/2008
(1418) Stoneybrooke Lane	0.12	1500	R								NA			NA		10/06/2008
(1418) Stoneybrooke Lane	0.13	1400	R								NA			NA		10/06/2008
(1418) Stoneybrooke Lane	0.03	1600	R								NA			NA		10/06/2008
(1418) Stoneybrooke Lane	0.03	1700	R								NA			NA		10/06/2008
(1418) The Parkway	0.99	5200	G	99%	1%	0%	0%	0%	0%	C	0.117	F	0.522	5500	G	2014
(1419) Virginia Hills Ave	0.18	240	R								NA			NA		10/02/2008
(1419) Virginia Hills Ave	0.12	450	R								NA			NA		10/02/2008

Virginia Department of Transportation  
Traffic Engineering Division  
2014  
Annual Average Daily Traffic Volume Estimates By Section of Route  
Fairfax Maintenance Area

Route	Length	AADT	QA	4Tire	Bus	-----Truck-----				QC	K Factor	QK	Dir Factor	AAWDT	QW	Year
						2Axle	3+Axle	1Trail	2Trail							
<b>Fairfax County</b>																
(1419) Virginia Hills Ave	0.23	440	R			From: 29-1451 Tyne Pl					NA			NA		10/02/2008
(1419) Virginia Hills Ave	0.05	550	R			To: 29-1420 Hillview Ave					NA			NA		11/12/2008
(1419) Virginia Hills Ave	0.06	220	R			From: 29-1418 S, The Parkway					NA			NA		10/01/2008
(1419) Virginia Hills Ave	0.25	100	R			To: 29-1422 Enfield Dr					NA			NA		10/01/2008
(1419) Virginia Hills Ave						From: 29-1418 N, The Parkway										
(1420) Hillview Ave	0.09	170	R			To: 29-1419 Virginia Hills Ave					NA			NA		10/01/2008
(1420) Hillview Ave	0.07	240	R			From: 29-1421 Prospect Terrace					NA			NA		10/01/2008
(1420) Hillview Ave	0.10	290	R			To: 29-5864 Hillview Ct					NA			NA		10/01/2008
(1420) Hillview Ave	0.21	270	R			From: 29-1453 Ronson Dr					NA			NA		07/13/2011
(1420) Hillview Ave	0.13	490	R			To: 29-1436 Austin Ave					NA			NA		10/01/2008
(1420) Hillview Ave						From: 29-611 Telegraph Rd										
(1421) Prospect Terrace	0.06	350	R			To: 29-1418 The Parkway					NA			NA		10/01/2008
(1421) Prospect Ter	0.19	260	R			From: 29-1420 Hillview Ave					NA			NA		10/01/2008
(1421) Prospect Ter	0.10	130	R			To: 29-1453 Ronson Dr					NA			NA		10/01/2008
(1421) Prospect Ter	0.06	20	R			From: 29-1457 Spect Ct					NA			NA		09/26/2014
(1421) Prospect Ter						To: Dead End										
(1422) Enfield Dr	0.14	50	R			From: 29-1419 Virginia Hills Ave					NA			NA		10/01/2008
(1422) Enfield Dr						To: 29-1418 The Parkway										
(1423) Dorset Dr	0.19	3300	R			From: 29-611 Telegraph Rd					NA			NA		10/02/2008
(1423) Dorset Dr	0.08	3100	R			To: 29-1451 Tyne Pl					NA			NA		10/02/2008
(1423) Dorset Dr	0.15	3100	R			From: 29-1466 Robinson Dr					NA			NA		11/12/2008
(1423) Dorset Dr	0.11	3300	R			To: 29-1425 Diana Lane					NA			NA		10/02/2008
(1423) Dorset Dr	0.17	410	R			From: 29-1418 The Parkway					NA			NA		10/02/2008
(1423) Dorset Dr						To: 29-1424 Berkshire Dr										
(1424) Berkshire Dr	0.07	770	R			From: 29-633 Kings Hwy South					NA			NA		10/02/2008
(1424) Berkshire Dr	0.38	510	R			To: 29-1423 Dorset Dr					NA			NA		10/02/2008
(1424) Berkshire Dr						From: 29-1418 The Parkway										
(1425) Diana Lane	0.03	650	R			To: 29-9620					NA			NA		10/02/2008
(1425) Diana Lane						From: 29-1423 Dorset Dr										



Virginia Department of Transportation  
Traffic Engineering Division  
2014  
Annual Average Daily Traffic Volume Estimates By Section of Route  
Fairfax Maintenance Area

Route	Length	AADT	QA	4Tire	Bus	-----Truck-----				QC	K Factor	QK	Dir Factor	AAWDT	QW	Year
						2Axle	3+Axle	1Trail	2Trail							
<b>Fairfax County</b>																
1426 Elm Dr	0.03	300	R			From: 29-1406, East Side Dr To: 29-1401 Memorial St					NA			NA		10/07/2008
1427 Spring Dr	0.26	110	R			From: 29-1405 Popkins Lane To: 29-1414 Ridge Dr					NA			NA		10/07/2008
1427 Spring Dr	0.16	300	R			From: 29-1414 Ridge Dr To: 29-1434 Swain Dr					NA			NA		10/07/2008
1427 Spring Dr	0.09	420	R			From: 29-1434 Swain Dr To: US 1 Richmond Hwy					NA			NA		10/07/2008
1428 Phillips Dr	0.20	470	R			From: 29-1413 Hillside Lane To: 29-1677 Hampton Rd					NA			NA		09/10/2008
1428 Phillips Dr	0.07	220	R			From: 29-1677 Hampton Rd To: 29-1676 Phillips Dr					NA			NA		09/10/2008
1429 Larry Rd	0.39	180	R			From: 29-5460 Appling Valley Rd To: 29-1246 Village Dr					NA			NA		06/28/2011
1429 Larry Rd	0.13	130	R			From: 29-1246 Village Dr To: 29-1251 Briggs Rd					NA			NA		06/28/2011
1430 Logan Ct	0.05	70	R			From: Dead End To: 29-1418 The Parkway					NA			NA		07/15/2009
1431 Briggs Ct	0.05	60	R			From: Dead End To: 29-1251 Briggs Rd					NA			NA		08/07/2001
1432 Dawn Dr	0.13	870	R			From: US 1 Richmond Hwy To: 29-1413 Hillside Lane					NA			NA		09/10/2008
1432 Dawn Dr	0.08	1100	R			From: 29-1413 Hillside Lane To: 29-1410 Oak Dr					NA			NA		09/10/2008
1432 Dawn Dr	0.13	100	R			From: 29-1410 Oak Dr To: Cul-de-Sac					NA			NA		09/26/2014
1433 Fleming St	0.05	80	R			From: Dead End To: 29-1472 Beddoe St					NA			NA		09/26/2014
1433 Fleming St	0.07	330	R			From: 29-1472 Beddoe St To: 29-1410 Oak Dr					NA			NA		09/15/2008
1433 Fleming St	0.05	30	R			From: 29-1410 Oak Dr To: Dead End					NA			NA		09/26/2014
1434 Swain Dr	0.06	120	R			From: Dead End To: 29-1427 Spring Dr					NA			NA		07/20/2009
1435 Heather Ct	0.08	150	R			From: Dead End To: 29-1418 The Parkway					NA			NA		07/14/2009
1435 Heather Ct	0.11	150	R			From: 29-1418 The Parkway To: Dead End					NA			NA		07/14/2009
1436 Austin Ave	0.15	190	R			From: 29-1420 Hillview Ave To: 29-1418 The Parkway					NA			NA		10/01/2008
1436 Austin Ave	0.07	160	R			From: 29-1418 The Parkway To: 29-1437 Paulonia Rd					NA			NA		10/01/2008

Virginia Department of Transportation  
Traffic Engineering Division  
2014  
Annual Average Daily Traffic Volume Estimates By Section of Route  
Fairfax Maintenance Area

Route	Length	AADT	QA	4Tire	Bus	-----Truck-----				QC	K Factor	QK	Dir Factor	AAWDT	QW	Year
						2Axle	3+Axle	1Trail	2Trail							
<b>Fairfax County</b>																
(1436) Austin Ave	0.05	70	R								NA			NA		10/01/2008
			From:	29-1437 Paulonia Rd												
			To:	0.05 ME 29-1437												
(1436) Austin Ave	0.03	100	R								NA			NA		09/26/2014
			From:	Cul-de-Sac												
			To:	29-1436 Austin Ave												
(1437) Paulonia Rd	0.11	160	R								NA			NA		10/01/2008
			From:	29-1441 Oakwood Lane												
			To:	29-611 Telegraph Rd												
(1438) Trigger Ct	0.09	170	R								NA			NA		07/14/2009
			From:	Dead End												
			To:	29-1418 The Parkway												
(1439) Amlong Ave	0.12	80	R								NA			NA		09/26/2014
			From:	Cul-de-Sac												
			To:	29-1417 Amlong Place												
(1439) Amlong Ave	0.13	340	R								NA			NA		10/06/2008
			From:	29-723 Harrison Lane												
			To:	29-1401 Memorial St												
(1440) Lenclair St	0.38	1400	G	98%	1%	1%	0%	0%	0%	C	NA		1400	G		2014
			From:	29-633 Kings Hwy South												
			To:	29-1418 The Parkway												
(1441) Oakwood Lane	0.07	280	R								NA			NA		10/01/2008
			From:	29-1437 Paulonia Rd												
			To:	29-1442 Houston Ct												
(1442) Houston Ct	0.10	100	R								NA			NA		09/26/2014
			From:	Dead End												
			To:	29-1441 Oakwood Lane												
(1442) Houston Ct	0.13	210	R								NA			NA		10/01/2008
			From:	29-1445 Pike Rd												
			To:	29-1405 Popkins Lane												
(1443) Coventry Rd	0.29	430	R								NA			NA		07/20/2009
			From:	End State Maintenance												
			To:	29-1402 Groveton St												
(1444) Queens Rd	0.27	1300	G	99%	0%	1%	0%	0%	0%	C	NA		1300	G		2014
			From:	29-633 Kings Hwy South												
			To:	29-611 Telegraph Rd												
(1445) Pike Rd	0.07	360	R								NA			NA		10/01/2008
			From:	29-1442 Houston Ct												
			To:	29-1446 Pike Ct												
(1445) Pike Branch Rd	0.12	100	R								NA			NA		10/01/2008
			From:	29-1458 Beech Tree Dr												
			To:	29-819 Wilton Rd												
(1446) Pike Ct	0.05	190	R								NA			NA		07/15/2009
			From:	Dead End												
			To:	29-1445 Pike Rd												
(1447) Woodlawn Lane	0.07	60	R								NA			NA		09/26/2014
			From:	Dead End												
			To:	29-1363 Davis St												
(1448) Ross St	0.15	180	R								NA			NA		12/08/2014
			From:	Dead End												
			To:	29-1362 Canterbury Lane												
(1448) Ross St	0.05	380	R								NA			NA		10/08/2008
			From:	29-1363 Davis St												
			To:													

Virginia Department of Transportation  
Traffic Engineering Division  
2014  
Annual Average Daily Traffic Volume Estimates By Section of Route  
Fairfax Maintenance Area

Route	Length	AADT	QA	4Tire	Bus	-----Truck-----				QC	K Factor	QK	Dir Factor	AAWDT	QW	Year
						2Axle	3+Axle	1Trail	2Trail							
<b>Fairfax County</b>																
(1449) Algona Ct	0.07	100	R								NA			NA		07/14/2009
(1450) Rebecca Dr	0.49	1000	G	99%	1%	0%	0%	0%	0%	C	0.101	F	0.509	1100	G	2014
(1450) Rebecca Dr	0.03	500	R								NA			NA		10/08/2008
(1450) Rebecca Dr	0.11	450	R								NA			NA		10/08/2008
(1450) Rebecca Dr	0.10	280	R								NA			NA		10/08/2008
(1451) Tyne Pl	0.07	250	R								NA			NA		10/02/2008
(1452) Halifax Pl	0.16	120	R								NA			NA		10/29/2008
(1453) Ronson Dr	0.11	750	R								NA			NA		11/12/2008
(1453) Ronson Dr	0.10	430	R								NA			NA		10/01/2008
(1453) Ronson Dr	0.04	390	R								NA			NA		10/01/2008
(1453) Ronson Dr	0.07	250	R								NA			NA		10/01/2008
(1454) Ronson Ct	0.06	130	R								NA			NA		07/14/2009
(1455) Bush Hill Dr	0.19	880	R								NA			NA		09/29/2008
(1455) Bush Hill Dr	0.16	1000	R								NA			NA		09/29/2008
(1455) Bush Hill Dr	0.34	980	R								NA			NA		12/09/2014
(1456) Ninian Ave	0.08	80	R								NA			NA		09/26/2014
(1456) Ninian Ave	0.09	800	R								NA			NA		09/29/2008
(1456) Ninian Ave	0.06	710	R								NA			NA		09/29/2008
(1456) Ninian Court	0.05	60	R								NA			NA		09/26/2014
(1457) Spect Ct	0.08	40	R								NA			NA		07/14/2009
(1458) Beech Tree Dr	0.16	150	R								NA			NA		09/26/2014
(1458) Beech Tree Dr	0.06	390	R								NA			NA		10/01/2008

Virginia Department of Transportation  
Traffic Engineering Division  
2014  
Annual Average Daily Traffic Volume Estimates By Section of Route  
Fairfax Maintenance Area

Route	Length	AADT	QA	4Tire	Bus	-----Truck-----				QC	K Factor	QK	Dir Factor	AAWDT	QW	Year
						2Axle	3+Axle	1Trail	2Trail							
<b>Fairfax County</b>																
(1458) Beech Tree Dr	0.08	430	R								NA			NA		10/01/2008
						From: 29-1445 Pike Branch Rd										
(1458) Beech Tree Dr	0.09	290	R								NA			NA		10/01/2008
						To: 29-819 Wilton Rd										
(1458) Beech Tree Dr	0.09	220	R								NA			NA		03/16/2009
						From: 29-891 Florence Lane										
(1458) Beech Tree Dr	0.06	60	R								NA			NA		09/26/2014
						From: 29-5989 Wilton Knoll Ct										
						To: Dead End										
(1459) Woodside Rd	0.21	140	R								NA			NA		07/15/2009
						From: Cul-de-Sac										
						To: 29-819 Wilton Rd										
(1460) Stone Hedge Dr	0.02	40	R								NA			NA		09/26/2014
						From: Dead End										
(1460) Stone Hedge Dr	0.07	180	R								NA			NA		10/08/2008
						From: 29-1692 Rita Ct										
(1460) Stone Hedge Dr	0.06	110	R								NA			NA		12/08/2014
						From: 29-1461 Bertram Lane										
						To: Dead End										
(1461) Bertram Lane	0.07	270	R								NA			NA		10/08/2008
						From: 29-1460 Stone Hedge Dr										
						To: 29-1405 Popkins Lane										
(1462) Flora St	0.19	110	R								NA			NA		10/30/2008
						From: 29-1155 Highland St										
						To: 29-1398 Atteentee Rd										
(1463) San Carlos Dr	0.12	780	R								NA			NA		06/28/2011
						From: 29-3444 S, San Juan Dr										
(1463) San Carlos Dr	0.11	650	R								NA			NA		06/28/2011
						From: 29-1244 S, Andes Dr										
(1463) San Carlos Dr	0.05	570	R								NA			NA		10/04/2001
						From: 29-1491 S, Del Rio Dr										
(1463) San Carlos Dr	0.07	370	R								NA			NA		06/28/2011
						From: 29-1496 Redford Court										
(1463) San Carlos Dr	0.08	270	R								NA			NA		06/28/2011
						From: 29-3560 E, La Messa Dr										
(1463) San Carlos Dr	0.06	110	R								NA			NA		06/28/2011
						From: 29-3558 Altura Court										
(1463) Byrd Dr	0.11	150	R								NA			NA		06/28/2011
						From: 29-3559 Naoma Court										
(1463) Byrd Dr	0.09	280	R								NA			NA		06/28/2011
						From: 29-3560 W, La Messa Dr										
(1463) Byrd Dr	0.05	360	R								NA			NA		03/10/2009
						From: 29-3531 Belden St										
(1463) Byrd Dr	0.13	800	R								NA			NA		1986
						From: 29-1497 Byrd Court										
(1463) Byrd Dr	0.06	820	R								NA			NA		06/28/2011
						From: 29-1491 N, Del Rio Dr										
(1463) Byrd Dr	0.20	1400	R								NA			NA		06/28/2011
						From: 29-1244 N, Andes Dr										
(1463) Byrd Dr	0.04	2600	R								NA			NA		06/28/2011
						From: 29-3444 N, San Juan Dr										
						To: End State Maintenance										

Virginia Department of Transportation  
Traffic Engineering Division  
2014  
Annual Average Daily Traffic Volume Estimates By Section of Route  
Fairfax Maintenance Area

Route	Length	AADT	QA	4Tire	Bus	-----Truck-----				QC	K Factor	QK	Dir Factor	AAWDT	QW	Year
						2Axle	3+Axle	1Trail	2Trail							
<b>Fairfax County</b>																
(1464) East Dr	0.06	3300	G	95%	3%	1%	0%	0%	0%	C	0.11	F	0.654	3500	G	2014
(1465) Glassell Ct	0.10	120	R								NA		NA			07/15/2009
(1466) Robinson Dr	0.06	300	R								NA		NA			07/14/2009
(1467) Cabin John Rd	0.16	1100	R								NA		NA			10/29/2008
(1467) Cabin John Rd	0.22	640	R								NA		NA			10/29/2008
(1467) Cabin John Rd	0.13	460	R								NA		NA			10/29/2008
(1467) Cabin John Rd	0.23	300	R								NA		NA			10/29/2008
(1468) Springfield Dr	0.31	110	R								NA		NA			12/08/2014
(1468) Springfield Dr	0.38	30	R								NA		NA			12/08/2014
(1469) Park Rd	0.12	20	R								NA		NA			12/08/2014
(1470) Havelock St	0.22	90	R								NA		NA			10/30/2008
(1471) June St	0.25	100	R								NA		NA			10/30/2008
(1472) Beddoo St	0.11	800	R								NA		NA			07/13/2011
(1472) Beddoo St	0.27	240	R								NA		NA			09/15/2008
(1473) Devonshire Rd	0.05	1400	G	99%	1%	0%	0%	0%	0%	C	0.11	F	0.503	1500	G	2014
(1473) Devonshire Rd	0.18	840	R								NA		NA			10/08/2008
(1473) Devonshire Rd	0.08	830	R								NA		NA			10/08/2008
(1474) Glasgow Rd	0.14	850	G	98%	1%	0%	0%	0%	0%	C	0.104	F	0.575	900	G	2014
(1475) Arlington Blvd Frontage	0.11	370	R								NA		NA			06/10/2002
(1475) Arlington Blvd Frontage	0.09	390	R								NA		NA			04/16/2009
(1476) Trin St	0.11	220	R								NA		NA			09/29/2008

Virginia Department of Transportation  
Traffic Engineering Division  
2014  
Annual Average Daily Traffic Volume Estimates By Section of Route  
Fairfax Maintenance Area

Route	Length	AADT	QA	4Tire	Bus	-----Truck-----				QC	K Factor	QK	Dir Factor	AAWDT	QW	Year
						2Axle	3+Axle	1Trail	2Trail							
<b>Fairfax County</b>																
(1477) Pickett St	0.15	270	R									NA		NA		10/06/2008
(1478) Ireland St	0.05	330	R									NA		NA		11/12/2008
(1478) Ireland St	0.06	530	R									NA		NA		10/07/2008
(1479) Goth St	0.09	110	R									NA		NA		07/12/2011
(1480) Foxcroft Rd	0.17	150	R									NA		NA		09/03/2008
(1481) Dadson Ct	0.10	130	R									NA		NA		07/14/2009
(1482) Sandlin Ct	0.10	160	R									NA		NA		07/14/2009
(1483) Tracey Ct	0.07	140	R									NA		NA		07/14/2009
(1484) Wilcox Ct	0.10	200	R									NA		NA		07/27/2009
(1485) Inverness Dr	0.08	220	R									NA		NA		10/29/2008
(1485) Inverness Dr	0.13	190	R									NA		NA		10/29/2008
(1486) Danbury Rd	0.08	150	R									NA		NA		10/29/2008
(1487) Del Mar Ct	0.10	150	R									NA		NA		08/08/2001
(1489) Salina Ct	0.06	100	R									NA		NA		08/08/2001
(1490) Old Telegraph Rd	0.05	1000	R									NA		NA		09/30/2008
(1490) Old Telegraph Rd	0.65	380	R									NA		NA		09/30/2008
(1490) Old Telegraph Rd	0.13	810	R									NA		NA		09/30/2008
(1491) Del Rio Dr	0.10	200	R									NA		NA		10/04/2001
(1491) Del Rio Dr	0.13	180	R									NA		NA		06/28/2011
(1492) Channing Rd	0.10	580	R									NA		NA		10/29/2008

Virginia Department of Transportation  
Traffic Engineering Division  
2014  
Annual Average Daily Traffic Volume Estimates By Section of Route  
Fairfax Maintenance Area

Route	Length	AADT	QA	4Tire	Bus	-----Truck-----				QC	K Factor	QK	Dir Factor	AAWDT	QW	Year
						2Axle	3+Axle	1Trail	2Trail							
<b>Fairfax County</b>																
(1492) Channing Rd	0.06	640	R			From: 29-1485 Inverness Dr					NA		NA			10/29/2008
						To: 29-1467 Cabin John Rd										
(1493) Fort Hill Dr	0.23	120	R			From: Dead End					NA		NA			07/15/2009
						To: 29-819 Wilton Rd										
(1494) Oakland Dr	0.12	150	R			From: Cul-de-Sac					NA		NA			07/15/2009
						To: 29-819 Wilton Rd										
(1495) San Marcos Ct	0.04	48	R			From: Dead End					NA		NA			10/04/2001
						To: 29-3560 La Messa Dr										
(1495) San Marcos Ct	0.16	130	R			From: 29-1491 Del Rio Dr					NA		NA			10/04/2001
						To: Dead End										
(1496) Redford Ct	0.06	80	R			From: Dead End					NA		NA			08/08/2001
						To: 29-1463 San Carlos Dr										
(1497) Byrd Ct	0.04	70	R			From: Dead End					NA		NA			08/08/2001
						To: 29-1463 Byrd Dr										
(1498) Mallow Trail	0.13	80	R			From: 0.13 MW 29-1085					NA		NA			12/08/2008
						To: 29-1085 Gunston Road Way										
(1498) Mallow Trail	0.30	120	R			From: Dead End					NA		NA			12/08/2014
						To: 29-1405 Popkins Lane										
(1499) Memorial Heights Dr	0.12	1800	R			From: 29-1403 Lee Ave East					NA		NA			10/07/2008
						To: 29-1402 Groveton St										
(1499) Memorial Heights Dr	0.06	1900	R			From: 29-1406, East Side Dr					NA		NA			10/07/2008
						To: 29-1672 Ivanhoe Lane										
(1500) Benfield Dr	0.07	740	R			From: 29-4118 Locust Lane					NA		NA			09/22/2008
						To: 29-644 Franconia Rd										
(1501) Potomac Ave	0.18	940	R			From: Dead End					NA		NA			12/09/2014
						To: 29-1510 Bellview Blvd										
(1501) Potomac Ave	0.11	1000	R			From: 29-1512; I st					NA		NA			09/03/2008
						To: 29-1506 H St										
(1501) Potomac Ave	0.09	950	R			From: 29-1502 Olde Town Rd					NA		NA			09/03/2008
						To: 29-632 Belle Haven Rd										
(1502) Olde Towne Rd	0.14	100	R			From: 29-1503 S, Tenth St					NA		NA			09/03/2008
						To: 29-1510 Bellview Blvd										
(1502) Olde Towne Rd	0.09	180	R			From: 29-1512 I St					NA		NA			04/20/2009

Virginia Department of Transportation  
 Traffic Engineering Division  
 2014  
 Annual Average Daily Traffic Volume Estimates By Section of Route  
 Fairfax Maintenance Area

Route	Length	AADT	QA	4Tire	Bus	-----Truck-----				QC	K Factor	QK	Dir Factor	AAWDT	QW	Year
						2Axle	3+Axle	1Trail	2Trail							
<b>Fairfax County</b>																
(1502) Olde Towne Rd	0.08	90	R			From: 29-1512 I St					NA			NA		09/03/2008
(1502) Olde Towne Rd	0.14	100	R			To: 29-1506 H St					NA			NA		09/03/2008
(1502) Olde Towne Rd	0.14	270	R			From: 29-1503 N, Tenth St					NA			NA		07/13/2011
(1502) Olde Towne Rd	0.07	340	R			To: 29-1501 Potomac Ave					NA			NA		09/03/2008
(1502) Olde Towne Rd	0.04	400	R			From: 29-1505 Thirteenth St					NA			NA		09/03/2008
(1502) Olde Towne Rd	0.07	390	R			To: 29-1299 Fourteenth St East					NA			NA		09/03/2008
(1502) Olde Towne Rd	0.03	400	R			From: 29-1570 Fourteenth St West					NA			NA		09/03/2008
(1502) Olde Towne Rd	0.04	420	R			To: 29-1504 Fifteenth St					NA			NA		09/03/2008
(1502) Olde Towne Rd	0.03	420	R			From: 29-3026 Barrister Pl					NA			NA		07/13/2011
(1502) Olde Towne Rd	0.05	480	R			To: 29-1508 Sixteenth St					NA			NA		09/03/2008
(1502) Olde Towne Rd						From: 29-629 Fort Hunt Rd										
(1503) Tenth St	0.16	400	R			To: 29-1502 S, Olde Town Rd					NA			NA		09/15/2008
(1503) Tenth St	0.09	740	R			From: 29-1510 Bellview Blvd					NA			NA		09/03/2008
(1503) Tenth St	0.09	650	R			To: 29-1512 I St					NA			NA		09/03/2008
(1503) Tenth St	0.09	660	R			From: 29-1506 H St					NA			NA		09/03/2008
(1503) Tenth St	0.09	660	R			To: 29-1502 N, Olde Town Rd					NA			NA		09/03/2008
(1503) Tenth St						From: 29-632 Belle Haven Rd										
(1504) Fifteenth St	0.09	20	R			To: Dead End					NA			NA		07/13/2011
(1504) Fifteenth St	0.09	90	R			From: 29-1506 H St					NA			NA		09/15/2008
(1504) Fifteenth St						To: 29-1502 Olde Towne Rd										
(1505) Thirteenth St	0.19	340	R			From: 29-1510 Bellview Blvd					NA			NA		09/15/2008
(1505) Thirteenth St	0.09	250	R			To: 29-1506 H St					NA			NA		11/13/2008
(1505) Thirteenth St						From: 29-1502 Olde Town Rd										
(1506) H St	0.07	120	R			To: 29-1508 Sixteenth St					NA			NA		09/15/2008
(1506) H St	0.03	140	R			From: 29-1504 Fifteenth St					NA			NA		09/15/2008
(1506) H St	0.04	140	R			To: 29-1570 Fourteenth St West					NA			NA		09/15/2008
(1506) H St	0.04	150	R			From: 29-1507 Fourteenth St					NA			NA		09/15/2008
(1506) H St	0.04	160	R			To: 29-1299 Fourteenth St East					NA			NA		09/15/2008
(1506) H St						From: 29-1505 Thirteenth St										



Virginia Department of Transportation  
Traffic Engineering Division  
2014  
Annual Average Daily Traffic Volume Estimates By Section of Route  
Fairfax Maintenance Area

Route	Length	AADT	QA	4Tire	Bus	-----Truck-----				QC	K Factor	QK	Dir Factor	AAWDT	QW	Year
						2Axle	3+Axle	1Trail	2Trail							
<b>Fairfax County</b>																
(1506) H St	0.08	140	R									NA		NA		09/15/2008
(1506) H St	0.04	60	R									NA		NA		09/15/2008
(1506) H St	0.08	50	R									NA		NA		09/03/2008
(1507) Fourteenth St	0.09	130	R									NA		NA		07/20/2009
(1508) Sixteenth St	0.05	160	R									NA		NA		07/13/2011
(1508) Sixteenth St	0.09	120	R									NA		NA		09/15/2008
(1509) E Wakefield Dr	0.18	790	R									NA		NA		07/13/2011
(1510) Beacon Hill Rd	0.70	9400	G	98%	2%	0%	0%	0%	0%	C	0.089	F	0.604	10000	G	2014
(1510) Beacon Hill Rd, Belle View Rd	0.04	7900	G	98%	2%	0%	0%	0%	0%	F	0.095	F	0.678	8400	G	2014
(1510) Bellview Blvd	0.57	7100	G	98%	2%	0%	0%	0%	0%	F	0.113	F	0.736	7500	G	2014
(1511) W Wakefield Dr	0.17	1400	R									NA		NA		07/13/2011
(1512) I St	0.14	240	R									NA		NA		09/03/2008
(1512) I St	0.10	110	R									NA		NA		09/03/2008
(1513) Marlan Dr	0.29	220	R									NA		NA		10/08/2008
(1514) Marine Dr	0.17	290	R									NA		NA		10/08/2008
(1514) Marine Dr	0.07	530	R									NA		NA		10/08/2008
(1515) Tudor Pl	0.09	1100	R									NA		NA		09/16/2008
(1515) Tudor Pl	0.02	1100	R									NA		NA		09/16/2008
(1515) Tudor Pl	0.07	420	R									NA		NA		09/16/2008
(1515) Tudor Pl	0.05	140	R									NA		NA		09/16/2008
(1516)	0.11	70	R									NA		NA		07/20/2009

Virginia Department of Transportation  
Traffic Engineering Division  
2014  
Annual Average Daily Traffic Volume Estimates By Section of Route  
Fairfax Maintenance Area

Route	Length	AADT	QA	4Tire	Bus	-----Truck-----				QC	K Factor	QK	Dir Factor	AAWDT	QW	Year
						2Axle	3+Axle	1Trail	2Trail							
<b>Fairfax County</b>																
(1517) Ridgecrest Dr	0.17	100	R									NA		NA		12/08/2014
						-----From: Dead End-----										
(1517) Ridgecrest Dr	0.28	430	R									NA		NA		09/16/2008
						-----To: 29-890 Alexandria Ave-----										
(1517) Ridgecrest Dr	0.08	440	R									NA		NA		09/16/2008
						-----From: 29-2118 Lyndale Dr-----										
(1517) Ridgecrest Dr	0.09	460	R									NA		NA		09/16/2008
						-----From: 29-2117 Woodcliff Dr-----										
(1517) Park Terrace Dr	0.13	920	R									NA		NA		09/17/2008
						-----To: 29-2116 Morningside Dr-----										
(1517) Park Terrace Dr	0.21	770	R									NA		NA		09/16/2008
						-----From: 29-3377 Belle Vista Dr-----										
(1517) Park Terrace Dr	0.25	730	R									NA		NA		09/16/2008
						-----From: 29-1594 Villamay Blvd-----										
(1517) Park Terrace Dr	0.06	1000	R									NA		NA		09/16/2008
						-----From: 29-1593 Regent Dr-----										
(1517) Park Terrace Dr	0.08	1100	R									NA		NA		09/16/2008
						-----From: 29-1529 Tatum Dr-----										
(1517) Park Terrace Dr	0.17	1100	R									NA		NA		09/16/2008
						-----From: 29-1532 Huntly Pl-----										
(1517) Park Terrace Dr	0.07	2300	R									NA		NA		09/18/2008
						-----From: 29-1353 Westgrove Blvd-----										
(1517) Park Terrace Dr	0.14	260	R									NA		NA		09/18/2008
						-----From: 29-1518 Tulane Dr-----										
(1518) Tulane Dr	0.03	270	R									NA		NA		09/18/2008
						-----From: 29-1521 Clemson Dr-----										
(1518) Tulane Dr	0.07	280	R									NA		NA		09/18/2008
						-----From: 29-1520 Baylor Dr-----										
(1518) Tulane Dr	0.06	370	R									NA		NA		09/18/2008
						-----From: 29-1519 Andover Dr-----										
(1519) Andover Dr	0.17	80	R									NA		NA		09/18/2008
						-----From: 29-1517 Ridgecrest Dr-----										
(1520) Baylor Dr	0.22	70	R									NA		NA		09/18/2008
						-----From: 29-1518 Tulane Dr-----										
(1521) Clemson Dr	0.15	230	R									NA		NA		09/18/2008
						-----From: 29-1522 Wake Forest Dr-----										
(1521) Clemson Dr	0.06	340	R									NA		NA		09/18/2008
						-----From: 29-1527 Middlebury Dr-----										
(1522) Wake Forest Dr	0.13	720	R									NA		NA		11/12/2008
						-----From: 29-1522 Wake Forest Dr-----										
(1522) Wake Forest Dr	0.07	450	R									NA		NA		09/18/2008
						-----From: 29-629 Fort Hunt Rd-----										
(1522) Wake Forest Dr	0.07	350	R									NA		NA		09/18/2008
						-----From: 29-1521 Clemson Dr-----										
(1522) Wake Forest Dr	0.06	270	R									NA		NA		09/18/2008
						-----From: 29-1520 Baylor Dr-----										
(1522) Wake Forest Dr	0.06	270	R									NA		NA		09/18/2008
						-----From: 29-1519 Andover Dr-----										
(1522) Wake Forest Dr	0.06	270	R									NA		NA		09/18/2008
						-----From: 29-1517 Ridgecrest Dr-----										

Virginia Department of Transportation  
Traffic Engineering Division  
2014  
Annual Average Daily Traffic Volume Estimates By Section of Route  
Fairfax Maintenance Area

Route	Length	AADT	QA	4Tire	Bus	-----Truck-----				QC	K Factor	QK	Dir Factor	AAWDT	QW	Year
						2Axle	3+Axle	1Trail	2Trail							
<b>Fairfax County</b>																
(1523) Warrington Pl	0.07	220	R			From: 29-1514 Marine Dr					NA			NA		11/12/2008
(1523) Warrington Pl	0.05	70	R			To: 29-1524 Burtonwood Dr					NA			NA		09/26/2014
						To: Dead End										
(1524) Burtonwood Dr	0.02	20	R			From: Dead End					NA			NA		12/08/2014
(1524) Burtonwood Dr	0.07	190	R			To: 29-3377 Belle Vista Dr					NA			NA		09/16/2008
(1524) Burtonwood Dr	0.07	250	R			To: 29-3586 Burtonwood Ct					NA			NA		09/16/2008
(1524) Burtonwood Dr	0.06	160	R			To: 29-3319 Gatewood Dr					NA			NA		09/16/2008
(1524) Burtonwood Dr	0.08	230	R			To: 29-3390 La Ronde Ct					NA			NA		09/16/2008
(1524) Burtonwood Dr	0.19	140	R			To: 29-1594 Villamay Blvd					NA			NA		09/16/2008
(1524) Burtonwood Dr	0.13	150	R			To: 29-1515 Tudor Pl					NA			NA		09/16/2008
(1524) Burtonwood Dr						To: 29-1523 Warrington Pl										
(1525) Maple St	0.10	240	R			From: 29-1401 Memorial St					NA			NA		09/16/2008
						To: 29-1404 Schooley Dr										
(1526) Lenclair St	0.05	20	R			From: Dead End					NA			NA		09/26/2014
						To: 29-1402 Groveton St										
(1527) Middlebury Dr	0.05	50	R			From: Dead End					NA			NA		09/26/2014
(1527) Middlebury Dr	0.06	180	R			To: 29-1547 Tulsa Ct					NA			NA		09/18/2008
						To: 29-1521 Clemson Dr										
(1528) Ted Dr	0.04	40	R			From: Dead End					NA			NA		1997
(1528) Ted Dr	0.10	300	R			To: 29-1530 W, Mildred Dr					NA			NA		1997
(1528) Ted Dr	0.05	760	R			To: 29-1530 E, Mildred Dr					NA			NA		1997
						To: 29-960 Devon Dr										
(1529) Tatum Dr	0.11	110	R			From: Cul-de-Sac					NA			NA		07/20/2009
						To: 29-1517 Ridgecrest Dr										
(1530) Mildred Dr	0.07	230	R			From: 29-1528 W, Ted Dr					NA			NA		1997
(1530) Mildred Dr	0.29	410	R			To: 29-1531 Elvira Ct					NA			NA		1997
						To: 29-1528 E, Ted Dr										
(1531) Elvira Ct	0.05	60	R			From: 29-1530 Mildred Dr					NA			NA		09/26/2014
						To: Dead End										
(1532) Huntly Pl	0.09	80	R			From: Dead End					NA			NA		09/26/2014
(1532) Huntly Pl	0.04	190	R			To: 29-1533 Sussex Pl					NA			NA		09/16/2008
						To: 29-1517 Ridgecrest Dr										

Virginia Department of Transportation  
Traffic Engineering Division  
2014  
Annual Average Daily Traffic Volume Estimates By Section of Route  
Fairfax Maintenance Area

Route	Length	AADT	QA	4Tire	Bus	-----Truck-----				QC	K Factor	QK	Dir Factor	AAWDT	QW	Year
						2Axle	3+Axle	1Trail	2Trail							
<b>Fairfax County</b>																
1533 Sussex Pl	0.10	60	R											NA		07/20/2009
1534 Marl-Pat Dr	0.08	320	R											NA		09/10/2008
1534 Marl-Pat Dr	0.10	150	R											NA		09/10/2008
1535 Otley Dr	0.15	80	R											NA		09/10/2008
1536 Dewey Dr	0.04	500	R											NA		09/10/2008
1536 Dewey Dr	0.05	270	R											NA		09/15/2008
1536 Dewey Dr	0.04	45	R											NA		09/10/2008
1536 Dewey Dr	0.04	20	R											NA		09/10/2008
1536 Dewey Dr	0.08	110	R											NA		09/10/2008
1536 Dewey Dr	0.04	90	R											NA		12/09/2014
1537 Hunters Valley Rd	0.32	140	R											NA		08/17/2005
1537 Hunters Valley Rd	0.24	240	R											NA		08/17/2005
1537 Hunters Valley Rd	0.24	380	R											NA		08/17/2005
1538 Sunny Meadow Lane	0.25	110	R											NA		07/22/2009
1539 Pratt Ct	0.06	80	R											NA		09/29/2008
1539 Pratt Ct	0.04	45	R											NA		09/26/2014
1540 Ambler St	0.05	250	R											NA		09/29/2008
1540 Ambler St	0.07	370	R											NA		09/29/2008
1540 Brookland Rd	0.42	560	G	98%	0%	1%	0%	0%	0%	C	0.155	F	0.602	590	G	2014
1541 Piedmont Dr	0.03	10	R											NA		09/29/2008
1541 Piedmont Dr	0.14	160	R											NA		09/29/2008
1541 Piedmont Dr	0.14	70	R											NA		09/26/2014

Virginia Department of Transportation  
Traffic Engineering Division  
2014  
Annual Average Daily Traffic Volume Estimates By Section of Route  
Fairfax Maintenance Area

Route	Length	AADT	QA	4Tire	Bus	-----Truck-----				QC	K Factor	QK	Dir Factor	AAWDT	QW	Year
						2Axle	3+Axle	1Trail	2Trail							
<b>Fairfax County</b>																
1542 Saratoga St	0.14	110	R									NA		NA		07/13/2009
1543 Glenmere Rd	0.15	380	R									NA		NA		09/22/2001
1543 Glenmere Rd	0.23	190	R									NA		NA		09/22/2001
1544 Higdon Dr	0.16	60	R									NA		NA		09/26/2014
1544 Higdon Dr	0.08	390	R									NA		NA		09/22/2005
1544 Higdon Dr	0.14	400	R									NA		NA		09/22/2005
1544 Higdon Dr	0.08	400	R									NA		NA		09/22/2005
1544 Higdon Dr	0.13	410	R									NA		NA		09/22/2005
1544 Higdon Dr	0.05	480	R									NA		NA		09/22/2005
1545 Drewlaine Dr	0.37	140	R									NA		NA		08/18/2009
1545	0.09	NA										NA		NA		
1546 Locust Ridge Ct	0.07	140	R									NA		NA		08/18/2009
1547 Tulsa Ct	0.05	40	R									NA		NA		09/26/2014
1548 Forest Hill Dr	0.05	20	R									NA		NA		09/26/2014
1549 Seneca Ave	0.20	730	R									NA		NA		12/03/2014
1550 Glenwood Ct	0.05	90	R									NA		NA		07/14/2009
1551 Pine Brook Rd	0.09	40	R									NA		NA		09/26/2014
1551 Pine Brook Rd	0.12	160	R									NA		NA		09/23/2008
1551 Pine Brook Rd	0.10	220	R									NA		NA		09/23/2008
1552 Oxford St	0.21	130	R									NA		NA		06/18/2002
1553 Patton Terrace	0.12	270	R									NA		NA		05/20/2002

Virginia Department of Transportation  
Traffic Engineering Division  
2014  
Annual Average Daily Traffic Volume Estimates By Section of Route  
Fairfax Maintenance Area

Route	Length	AADT	QA	4Tire	Bus	-----Truck-----				QC	K Factor	QK	Dir Factor	AAWDT	QW	Year
						2Axle	3+Axle	1Trail	2Trail							
<b>Fairfax County</b>																
(1554) Green Spring Rd	0.08	47	R								NA			NA		11/09/2009
(1555) Gray St	0.32	350	R								NA			NA		07/12/2011
(1556) Trott Ave	0.18	1300	R								NA			NA		10/05/2005
(1556) Trott Ave	0.10	990	R								NA			NA		10/05/2005
(1556) Trott Ave	0.12	770	R								NA			NA		10/05/2005
(1556) Trott Ave	0.10	45	R								NA			NA		09/26/2014
(1557) Ash Dr	0.06	980	R								NA			NA		10/29/2008
(1557) Ash Dr	0.07	590	R								NA			NA		10/29/2008
(1557) Ash Dr	0.07	230	R								NA			NA		10/29/2008
(1558) Maple Ave	0.06	170	R								NA			NA		12/03/2008
(1558) Maple Ave	0.06	300	R								NA			NA		12/03/2008
(1558) Maple Ave	0.10	850	R								NA			NA		12/03/2008
(1558) Maple Ave	0.07	1000	R								NA			NA		12/03/2008
(1558) Maple Ave	0.28	1100	R								NA			NA		12/03/2008
(1559) Mayflower Dr	0.25	120	R								NA			NA		07/11/2011
(1559) Mayflower Dr	0.11	410	R								NA			NA		07/11/2011
(1559) Mayflower Dr	0.03	430	R								NA			NA		10/20/2005
(1559) Mayflower Dr	0.03	410	R								NA			NA		10/20/2005
(1559) Mayflower Dr	0.09	340	R								NA			NA		06/10/2002
(1559) Mayflower Dr	0.08	330	R								NA			NA		07/11/2011
(1559) Mayflower Dr	0.09	480	R								NA			NA		10/20/2005
(1560) Merrimac Dr	0.15	170	R								NA			NA		06/18/2002
(1560) Merrimac Dr	0.05	240	R								NA			NA		07/11/2011

Virginia Department of Transportation  
Traffic Engineering Division  
2014  
Annual Average Daily Traffic Volume Estimates By Section of Route  
Fairfax Maintenance Area

Route	Length	AADT	QA	4Tire	Bus	-----Truck-----				QC	K Factor	QK	Dir Factor	AAWDT	QW	Year
						2Axle	3+Axle	1Trail	2Trail							
<b>Fairfax County</b>																
(1560) Merrimac Dr	0.12	470	R			From: 29-1563 Monitor Lane					NA		NA			10/20/2005
						To: 29-1559 Mayflower Dr										
(1561) Santa Maria Ct	0.08	80	R			From: Dead End					NA		NA			09/26/2014
						To: 29-1559 Mayflower Dr										
(1562) Nina Ct	0.04	40	R			From: 29-1559 Mayflower Dr					NA		NA			09/26/2014
						To: Dead End										
(1563) Monitor Lane	0.03	5	R			From: 29-1560 Merrimac Dr					NA		NA			09/26/2014
						To: Dead End										
(1564) Tahalla Dr	0.10	110	R			From: Cul-de-Sac					NA		NA			07/15/2009
						To: 29-633 Kings Hwy South										
(1565) Loretto St	0.18	150	R			From: 29-1155 Highland St					NA		NA			10/30/2008
						To: 29-1398 Atteentee Rd										
(1566) Kedron St	0.15	110	R			From: 29-1155 Highland St					NA		NA			10/30/2008
						To: 29-1398 Atteentee Rd										
(1567) Joffa Pl	0.11	110	R			From: 29-1155 Highland St					NA		NA			07/15/2009
						To: Dead End										
(1568) Sunrise Rd	0.12	160	R			From: 29-2037 Rambling Rd					NA		NA			11/17/2008
						To: 29-2435 Flint Hill Rd										
(1568) Sunrise Rd	0.05	630	R			From: Dead End					NA		NA			08/17/2009
						To: 29-1689 Fairchild Dr										
(1569) Northrop Rd	0.09	300	R			From: 29-1581 Stinson Rd					NA		NA			11/12/2008
						To: 29-1577 Beechcraft Dr										
(1570) Fourteenth St West	0.09	30	R			From: 29-1506 H St					NA		NA			11/13/2008
						To: 29-1502 Olde Town Rd										
(1571) Belfast Lane	0.05	420	R			From: 29-1162 Reservoir Rd					NA		NA			10/29/2008
						To: 29-1598 Healy Dr										
(1571) Belfast Lane	0.06	310	R			From: 29-1597 Kerr Dr					NA		NA			10/29/2008
						To: 29-1193 Hanover Ave										
(1571) Belfast Lanr	0.05	170	R			From: Dead End					NA		NA			10/29/2008
						To: 29-1193 Hanover Ave										
(1573) Chapin Ave	0.14	40	R			From: 29-1574 Hatcher St					NA		NA			09/26/2014
						To: 29-1674 Burgundy Rd										
(1573) Chapin Ave	0.07	300	R			From: Dead End					NA		NA			07/13/2011
						To: 29-1575 Jacobsen Pl										
(1574) Hatcher St	0.03	70	R			From: 29-1575 Jacobsen Place					NA		NA			09/26/2014
						To: 29-1573 Chapin Ave										
(1574) Hatcher St	0.11	190	R			From: 29-1573 Chapin Ave					NA		NA			07/13/2011
						To: 29-1573 Chapin Ave										

Virginia Department of Transportation  
Traffic Engineering Division  
2014  
Annual Average Daily Traffic Volume Estimates By Section of Route  
Fairfax Maintenance Area

Route	Length	AADT	QA	4Tire	Bus	-----Truck-----				QC	K Factor	QK	Dir Factor	AAWDT	QW	Year
						2Axle	3+Axle	1Trail	2Trail							
<b>Fairfax County</b>																
(1575) Jacobsen Pl	0.05	60	R								NA		NA			09/26/2014
(1576) Sunny View Dr	0.17	800	R								NA		NA			11/12/2008
(1577) Beechcraft Dr	0.02	4	R								NA		NA			1986
(1577) Beechcraft Dr	0.03	580	R								NA		NA			11/12/2008
(1577) Beechcraft Dr	0.12	870	R								NA		NA			11/12/2008
(1577) Beechcraft Dr	0.05	1400	R								NA		NA			11/12/2008
(1577) Beechcraft Dr	0.05	1600	R								NA		NA			11/12/2008
(1577) Beechcraft Dr	0.06	1800	R								NA		NA			11/12/2008
(1578) Zekan Lane	0.13	100	R								NA		NA			07/22/2009
(1579) Dixie Hill Rd	0.20	1400	R								NA		NA			06/28/2011
(1579) Dixie Hill Rd	0.12	1500	R								NA		NA			06/28/2011
(1579) Dixie Hill Rd	0.05	5	R								NA		NA			1986
(1580) Lauralin Place	0.11	80	R								NA		NA			06/27/2011
(1581) Stinson Rd	0.18	120	R								NA		NA			11/12/2008
(1582) Pathfinder Lane	0.17	210	R								NA		NA			07/11/2011
(1583) Statendam Ct	0.05	330	R								NA		NA			07/11/2011
(1583) Statendam Court	0.05	230	R								NA		NA			07/11/2011
(1583) Statendam Ct	0.02	40	R								NA		NA			06/02/2002
(1584) Homeric Court	0.17	130	R								NA		NA			07/11/2011
(1585) Brookview Dr	0.07	60	R								NA		NA			09/26/2014
(1585) Brookview Dr	0.06	290	R								NA		NA			09/29/2008



Virginia Department of Transportation  
Traffic Engineering Division  
2014  
Annual Average Daily Traffic Volume Estimates By Section of Route  
Fairfax Maintenance Area

Route	Length	AADT	QA	4Tire	Bus	-----Truck-----				QC	K Factor	QK	Dir Factor	AAWDT	QW	Year
						2Axle	3+Axle	1Trail	2Trail							
<b>Fairfax County</b>																
(1585) Brookview Dr	0.21	150	R								NA		NA			09/29/2008
(1585) Brookview Dr	0.17	490	R								NA		NA			09/29/2008
(1585) Brookview Dr	0.05	130	R								NA		NA			09/29/2008
(1585) Brookview Dr	0.01	8	R								NA		NA			1986
(1586) Brookview Ct	0.05	40	R								NA		NA			09/26/2014
(1587) Audmar Dr	0.06	620	R								NA		NA			06/08/2002
(1587) Audmar Dr	0.14	420	R								NA		NA			07/11/2011
(1587) Audmar Dr	0.09	400	R								NA		NA			07/11/2011
(1587) Audmar Dr	0.06	60	R								NA		NA			09/26/2014
(1588) Enterprise Ave	0.05	30	R								NA		NA			09/26/2014
(1588) Enterprise Ave	0.08	160	R								NA		NA			07/11/2011
(1588) Enterprise Ave	0.06	220	R								NA		NA			07/11/2011
(1588) Enterprise Ave	0.06	540	R								NA		NA			06/12/2002
(1588) Enterprise Ave	0.06	280	R								NA		NA			07/11/2011
(1588) Enterprise Ave	0.07	280	R								NA		NA			07/11/2011
(1589) Dewberry Ct	0.09	120	R								NA		NA			09/26/2014
(1589) Dewberry Ct	0.14	80	R								NA		NA			09/26/2014
(1590) Wasp Lane	0.17	410	R								NA		NA			06/12/2002
(1591) Yale Dr	0.05	240	R								NA		NA			09/03/2008
(1591) Yale Dr	0.14	180	R								NA		NA			09/03/2008
(1592) Cygnet Dr	0.09	60	R								NA		NA			09/03/2008
(1592) Cygnet Dr	0.11	130	R								NA		NA			07/16/2009

Virginia Department of Transportation  
Traffic Engineering Division  
2014  
Annual Average Daily Traffic Volume Estimates By Section of Route  
Fairfax Maintenance Area

Route	Length	AADT	QA	4Tire	Bus	-----Truck-----				QC	K Factor	QK	Dir Factor	AAWDT	QW	Year
						2Axle	3+Axle	1Trail	2Trail							
<b>Fairfax County</b>																
1593 Regent Dr	0.20	280	R									NA		NA		11/12/2008
1594 Villamay Blvd	0.04	810	R									NA		NA		09/16/2008
1594 Villamay Bv	0.13	420	R									NA		NA		11/12/2008
1594 Villamay Blvd	0.07	460	R									NA		NA		09/16/2008
1594 Villamay Blvd	0.03	470	R									NA		NA		09/16/2008
1594 Villamay Blvd	0.06	430	R									NA		NA		09/16/2008
1594 Villamay Blvd	0.10	240	R									NA		NA		09/16/2008
1595 Little Fox Lane	0.16	200	R									NA		NA		06/12/2002
1596 Athens Rd	0.05	1000	R									NA		NA		12/03/2008
1596 Athens Rd	0.23	1200	R									NA		NA		12/16/2008
1597 Kerr Dr	0.21	140	R									NA		NA		06/27/2011
1598 Healy Dr	0.21	100	R									NA		NA		10/29/2008
1599 Dana Ave	0.28	570	R									NA		NA		11/05/2008
1599 Dana Ave	0.09	550	R									NA		NA		11/05/2008
1599 Dana Ave	0.05	820	R									NA		NA		11/05/2008
1599 Dana Av	0.06	70	R									NA		NA		09/26/2014
1600 Dade Dr	0.07	60	R									NA		NA		1997
1601 Fort Dr	0.18	3400	G	98%	0%	1%	0%	0%	0%	C		NA		3400	G	2014
1601 Fort Dr	0.01	2000	R									NA		NA		1986
1601 Fort Dr	0.05	4500	R									NA		NA		09/08/2008
1601 Fort Dr	0.05	4400	R									NA		NA		09/08/2008
1601 Fort Dr	0.06	4400	R									NA		NA		09/08/2008

Virginia Department of Transportation  
Traffic Engineering Division  
2014  
Annual Average Daily Traffic Volume Estimates By Section of Route  
Fairfax Maintenance Area

Route	Length	AADT	QA	4Tire	Bus	-----Truck-----				QC	K Factor	QK	Dir Factor	AAWDT	QW	Year	
						2Axle	3+Axle	1Trail	2Trail								
<b>Fairfax County</b>																	
1601 Fort Dr	0.12	3900	R								NA			NA		09/08/2008	
1601 Fort Dr	0.05	390	R								NA			NA		09/08/2008	
1601 Fort Dr	0.24	190	R								NA			NA		09/08/2008	
1602 Bangor Dr	0.05	490	R								NA			NA		09/10/2008	
1602 Bangor Dr	0.09	740	R								NA			NA		09/10/2008	
1602 Bangor Dr	0.07	450	R								NA			NA		09/10/2008	
1602 Bangor Dr	0.06	410	R								NA			NA		09/10/2008	
1602 Bangor Dr	0.07	430	R								NA			NA		09/10/2008	
1603 Rixey Dr	0.04	4000	R								NA			NA		09/08/2008	
1603 Rixey Dr	0.12	3800	R								NA			NA		09/08/2008	
1603 Rixey Dr	0.02	4400	R								NA			NA		07/13/2011	
1604 Fairhaven Ave	0.21	290	G	98%	1%	1%	0%	0%	0%	C	NA		290	G		2014	
1604 Fairhaven Ave	0.05	540	R								NA			NA		09/10/2008	
1604 Fairhaven Ave	0.06	260	R								NA			NA		09/10/2008	
1604 Fairhaven Ave	0.28	2000	G	97%	1%	1%	0%	0%	0%	C	0.094	F	0.638	2100	G		2014
1605 Jamaica Dr	0.04	1300	R								NA			NA		09/10/2008	
1605 Jamaica Dr	0.07	750	R								NA			NA		09/10/2008	
1605 Jamaica Dr	0.06	640	R								NA			NA		07/13/2011	
1605 Jamaica Dr	0.02	1800	R								NA			NA		09/10/2008	
1606 Byrd Lane	0.12	190	R								NA			NA		09/08/2008	
1607 Massey Ct	0.09	220	R								NA			NA		07/16/2009	
1608 Park Pl	0.08	150	R								NA			NA		07/16/2009	

Virginia Department of Transportation  
Traffic Engineering Division  
2014  
Annual Average Daily Traffic Volume Estimates By Section of Route  
Fairfax Maintenance Area

Route	Length	AADT	QA	4Tire	Bus	-----Truck-----				QC	K Factor	QK	Dir Factor	AAWDT	QW	Year	
						2Axle	3+Axle	1Trail	2Trail								
<b>Fairfax County</b>																	
1609	Belleview Ave	0.14	350	R								NA		NA		09/10/2008	
1610		0.02	7	R								NA		NA		1986	
1611	Williamsburg Rd	0.25	370	G	97%	1%	1%	1%	0%	0%	C	NA		370	G	2014	
1612	Monticello Rd	0.16	440	G	99%	0%	1%	1%	0%	0%	C	NA		440	G	2014	
1612	Monticello Rd	0.10	1100	R								NA		NA		09/08/2008	
1612	Monticello Rd	0.15	180	R								NA		NA		09/10/2008	
1612	Monticello Rd	0.04	160	R								NA		NA		09/08/2008	
1613	Edgehill Dr	0.04	430	R								NA		NA		09/08/2008	
1613	Edgehill Dr	0.06	290	G	99%	0%	0%	0%	0%	0%	C	NA		290	G	2014	
1613	Edgehill Dr	0.07	170	R								NA		NA		09/08/2008	
1613	Edgehill Dr	0.08	420	R								NA		NA		09/08/2008	
1613	Edgehill Dr	0.10	4000	R								NA		NA		09/08/2008	
1613	Edgehill Dr	0.06	650	R								NA		NA		09/08/2008	
1614	Albemarle Dr	0.15	180	G	97%	0%	2%	1%	0%	0%	C	NA		180	G	2014	
1615	Farnsworth Dr	0.13	80	G	94%	2%	1%	4%	0%	0%	C	NA		80	G	2014	
1616	Farmington Dr	0.39	5200	G	99%	0%	0%	0%	0%	0%	C	0.107	F	0.535	5600	G	2014
1617	Jefferson Dr	0.13	630	R								NA		NA		09/08/2008	
1617	Jefferson Dr	0.09	660	R								NA		NA		09/08/2008	
1618	Edgehill Ct	0.08	250	R								NA		NA		07/16/2009	
1619	Elmwood Dr	0.34	910	G	99%	0%	0%	0%	0%	0%	F	0.128	F	0.66	970	G	2014
1619	Elmwood Dr	1.34	1100	G	99%	0%	0%	0%	0%	0%	C	0.123	F	0.806	1100	G	2014

Virginia Department of Transportation  
Traffic Engineering Division  
2014  
Annual Average Daily Traffic Volume Estimates By Section of Route  
Fairfax Maintenance Area

Route	Length	AADT	QA	4Tire	Bus	Truck				QC	K Factor	QK	Dir Factor	AAWDT	QW	Year
						2Axle	3+Axle	1Trail	2Trail							
<b>Fairfax County</b>																
1620 Campbell Dr	0.02	46	R			Dead End					NA			NA		1986
1620 Campbell Dr	0.04	390	R			29-1623 Burgundy Pl					NA			NA		09/22/2008
1620 Campbell Dr	0.08	420	R			29-1624 Sunset Dr					NA			NA		09/22/2008
1620 Campbell Dr	0.17	420	R			29-967 Quaker Lane					NA			NA		09/22/2008
1621 Eleanor Ct	0.06	210	R			29-1619 Elmwood Dr					NA			NA		07/27/2009
1622 Dona Ave	0.14	110	R			29-1623 Burgundy Pl					NA			NA		09/22/2008
1623 Burgundy Pl	0.06	520	R			29-967 Quaker Lane					NA			NA		09/22/2008
1623 Burgundy Pl	0.06	450	R			29-1619 Elmwood Dr					NA			NA		09/22/2008
1624 Sunset Dr	0.03	NA				29-1622 Dona Ave					NA			NA		
1625 Norton Rd	0.10	2500	R			29-1620 Campbell Dr					NA			NA		
1625 Norton Rd	0.07	2500	R			29-1620 Campbell Dr					NA			NA		
1625 Norton Rd	0.04	2300	R			Dead End					NA			NA		
1625 Norton Rd	0.16	2200	R			29-644 Franconia Rd					NA			NA		09/22/2008
1625 Norton Rd	0.19	1100	R			29-1633 Lakota Rd; 29-3140 Sunbury Dr					NA			NA		11/12/2008
1625 Norton Rd	0.03	400	R			29-5578 Kings Cross Rd					NA			NA		09/22/2008
1626 Tremont Dr	0.07	120	R			29-1628 Kendall Pl					NA			NA		09/22/2008
1626 Tremont Dr	0.13	210	R			29-1674 Burgundy Rd					NA			NA		09/22/2008
1626 Tremont Dr	0.14	190	R			29-1619 Elmwood Dr					NA			NA		09/22/2008
1627 Hill Ct	0.06	90	R			Dead End					NA			NA		07/16/2009
1628 Kendall Pl	0.06	40	R			29-1619 Elmwood Dr					NA			NA		07/15/2009
1629 Sharon Chapel Rd	0.20	170	R			Dead End					NA			NA		09/30/2008
1629 Sharon Chapel Rd	0.04	170	R			29-1625 Norton Rd					NA			NA		09/30/2008
						29-819 Wilton Rd					NA			NA		
						29-1630 Bethel Rd					NA			NA		
						29-1631 Lebanon Rd					NA			NA		

Virginia Department of Transportation  
Traffic Engineering Division  
2014  
Annual Average Daily Traffic Volume Estimates By Section of Route  
Fairfax Maintenance Area

Route	Length	AADT	QA	4Tire	Bus	-----Truck-----				QC	K Factor	QK	Dir Factor	AAWDT	QW	Year
						2Axle	3+Axle	1Trail	2Trail							
<b>Fairfax County</b>																
1629 Sharon Chapel Rd	0.17	250	R								NA			NA		10/02/2008
1630 Bethel Rd	0.06	40	R								NA			NA		07/15/2009
1631 Lebanon Rd	0.10	130	R								NA			NA		07/15/2009
1632 Sable Dr	0.10	450	R								NA			NA		09/22/2008
1632 Sable Dr	0.09	220	R								NA			NA		09/22/2008
1632 Sable Dr	0.02	40	R								NA			NA		12/09/2014
1633 Lakota Rd	0.12	270	R								NA			NA		09/22/2008
1633 Lakota Rd	0.09	230	R								NA			NA		09/22/2008
1633 Lakota Rd	0.07	290	R								NA			NA		09/22/2008
1633 Lakota Rd	0.12	270	R								NA			NA		09/22/2008
1634 Harvey Pl	0.06	70	R								NA			NA		07/15/2009
1635 Rose Hill Dr	0.33	6700	G	98%	2%	0%	0%	0%	0%	C	0.097	F	0.572	7200	G	2014
1635 Rose Hill Rd	0.70	10000	G	98%	2%	0%	0%	0%	0%	F	0.094	F	0.506	11000	G	2014
1636 Apple Tree Dr	0.10	320	R								NA			NA		09/30/2008
1636 Apple Tree Dr	0.14	1600	R								NA			NA		09/24/2008
1636 Apple Tree Dr	0.07	1500	R								NA			NA		09/24/2008
1636 Apple Tree Dr	0.07	910	R								NA			NA		09/24/2008
1636 Apple Tree Dr	0.11	320	R								NA			NA		09/24/2008
1636 Apple Tree Dr	0.08	80	R								NA			NA		09/26/2014
1637 Cottonwood Dr	0.15	530	R								NA			NA		09/25/2008
1637 Cottonwood Dr	0.06	560	R								NA			NA		09/25/2008
1637 Cottonwood Dr	0.07	600	R								NA			NA		09/25/2008

Virginia Department of Transportation  
Traffic Engineering Division  
2014  
Annual Average Daily Traffic Volume Estimates By Section of Route  
Fairfax Maintenance Area

Route	Length	AADT	QA	4Tire	Bus	-----Truck-----				QC	K Factor	QK	Dir Factor	AAWDT	QW	Year
						2Axle	3+Axle	1Trail	2Trail							
<b>Fairfax County</b>																
(1637) Cottonwood Dr	0.11	750	R				From: 29-1645 Cottonwood Pl				NA			NA		09/25/2008
(1637) Cottonwood Dr	0.07	220	R				To: 29-1635 Rose Hill Rd				NA			NA		09/25/2008
(1637) Cottonwood Dr	0.18	110	R				From: 29-1639 Flower Lane				NA			NA		09/25/2008
							To: 29-1636 Apple Tree Dr									
(1638) Chevell Ct	0.12	170	R				From: 29-1670 Ridge View Dr				NA			NA		07/15/2009
							To: Cul-de-Sac									
(1639) Flower Lane	0.21	90	R				From: 29-1635 Rose Hill Rd				NA			NA		09/25/2008
							To: 29-1637 Cottonwood Dr									
(1640) Lark Lane	0.09	120	R				From: 29-1635 Rose Hill Dr				NA			NA		07/14/2009
							To: Dead End									
(1641) Sturbridge Pl	0.04	46	R				From: 29-1635 Rose Hill Dr				NA			NA		07/27/2009
							To: Dead End									
(1642) Bee St	0.02	130	R				From: 29-1635 Rose Hill Dr				NA			NA		1986
							To: 0.02 ME 29-1635									
(1642) Bee St	0.08	NA					From: 0.10 ME 29-1635				NA			NA		
(1642) Bee St	0.03	400	R				From: 29-1651 Willowood Lane				NA			NA		09/25/2008
(1642) Bee St	0.06	340	R				From: 29-2494 Maryview St				NA			NA		09/25/2008
(1643) Hayfield Pl	0.09	120	R				From: 29-1635 Rose Hill Dr				NA			NA		07/14/2009
							To: Dead End									
(1644) Wayside Pl	0.03	40	R				From: Dead End				NA			NA		09/29/2014
(1644) Wayside Pl	0.04	60	R				From: 29-1635 Rose Hill Rd				NA			NA		07/14/2009
							To: Dead End									
(1645) Cottonwood Pl	0.05	120	R				From: 29-1637 Cottonwood Dr				NA			NA		07/14/2009
							To: Dead End									
(1646) Poag St	0.10	160	R				From: Dead End				NA			NA		12/09/2014
							To: 0.10 ME Dead End									
(1646) Poag St	0.10	660	R				From: SR 241 Kings Hwy North				NA			NA		09/10/2008
							To: 29-4324 Shaffer Dr									
(1647) School St	0.04	1900	R				From: 29-1536 Dewey Dr				NA			NA		09/10/2008
(1647) School St	0.18	1800	G	98%	1%	0%	0%	0%	0%	C	NA		1800	G	2014	
							To: 29-1649 Pine Grove Circle									
(1647) School St	0.05	1800	R				From: 29-1648 Breezy Ter				NA			NA		09/10/2008
							To: SR 241 Kings Hwy North									
(1647) School St	0.16	2000	R				From: SR 241 Kings Hwy North				NA			NA		09/10/2008

Virginia Department of Transportation  
Traffic Engineering Division  
2014  
Annual Average Daily Traffic Volume Estimates By Section of Route  
Fairfax Maintenance Area

Route	Length	AADT	QA	4Tire	Bus	-----Truck-----				QC	K Factor	QK	Dir Factor	AAWDT	QW	Year
						2Axle	3+Axle	1Trail	2Trail							
<b>Fairfax County</b>																
(1648) Breezy Ter	0.11	200	R								NA		NA			07/16/2009
(1649) Pine Grove Circle	0.04	150	R								NA		NA			07/16/2009
(1650) Flaxton Pl	0.06	80	R								NA		NA			09/22/2008
(1650) Flaxton Pl	0.06	80	R								NA		NA			07/15/2009
(1651) Willowood Lane	0.19	580	R								NA		NA			09/25/2008
(1651) Willowood Lane	0.09	340	R								NA		NA			09/25/2008
(1651) Willowood Lane	0.17	330	R								NA		NA			09/25/2008
(1651) Willowood Lane	0.08	330	R								NA		NA			09/24/2008
(1651) Willowood Lane	0.04	45	R								NA		NA			09/29/2014
(1652) Roundhill Rd	0.02	10	R								NA		NA			12/09/2014
(1652) Roundhill Rd	0.06	290	R								NA		NA			09/24/2008
(1652) Roundhill Rd	0.06	260	R								NA		NA			09/24/2008
(1652) Roundhill Rd	0.08	220	R								NA		NA			09/24/2008
(1652) Roundhill Rd	0.06	260	R								NA		NA			09/24/2008
(1652) Roundhill Rd	0.19	180	R								NA		NA			09/24/2008
(1652) Roundhill Rd	0.06	580	R								NA		NA			09/24/2008
(1652) Roundhill Rd	0.15	590	R								NA		NA			09/24/2008
(1653) Dew Grass Dr	0.04	40	R								NA		NA			07/14/2009
(1654) Blue Grass Dr	0.04	70	R								NA		NA			07/27/2009
(1655) Linnean St	0.04	450	R								NA		NA			11/12/2008
(1655) Linnean St	0.06	260	R								NA		NA			12/09/2014
(1656) Keota St	0.10	130	R								NA		NA			07/16/2009



Virginia Department of Transportation  
Traffic Engineering Division  
2014  
Annual Average Daily Traffic Volume Estimates By Section of Route  
Fairfax Maintenance Area

Route	Length	AADT	QA	4Tire	Bus	-----Truck-----				QC	K Factor	QK	Dir Factor	AAWDT	QW	Year
						2Axle	3+Axle	1Trail	2Trail							
<b>Fairfax County</b>																
(1657) Saddle Tree Dr	0.12	90	R			From: 29-1651 Willowood Lane					NA			NA		09/25/2008
(1657) Saddle Tree Dr	0.06	590	R			From: 29-1652 Roundhill Rd					NA			NA		09/25/2008
						To: 29-1636 Apple Tree Dr										
(1658) Blossom Lane	0.08	140	R			From: 29-1636 Apple Tree Dr					NA			NA		09/24/2008
						To: 29-1652 Roundhill Rd										
(1659) Clovergrass Dr	0.04	50	R			From: 29-1652 Roundhill Rd					NA			NA		07/14/2009
						To: Dead End										
(1660) Towanda Rd	0.06	280	R			From: 29-892 Cannon Lane					NA			NA		09/22/2008
(1660) Towanda Rd	0.05	170	R			From: 29-1661 Glenmullen Pl					NA			NA		09/22/2008
(1660) Towanda Rd	0.05	240	R			From: 29-1662 Dupree Ct					NA			NA		09/22/2008
(1660) Towanda Rd	0.13	200	R			From: 29-1632 Sable Dr					NA			NA		09/22/2008
						To: 29-3140 Sunbury Dr										
(1661) Glenmullen Pl	0.07	100	R			From: 29-1660 Towanda Rd					NA			NA		07/15/2009
						To: Dead End										
(1662) Dupree Ct	0.03	40	R			From: Dead End					NA			NA		07/15/2009
						To: 29-1660 Towanda Rd										
(1663) Climbhill Rd	0.27	540	R			From: 29-1652 Roundhill Rd					NA			NA		09/24/2008
						To: 29-611 Telegraph Rd										
(1664) Redwood Lane	0.06	190	R			From: 29-1665 Driftwood Dr					NA			NA		09/24/2008
(1664) Redwood Lane	0.03	20	R			From: 29-2486 Thornwood Dr					NA			NA		09/24/2008
(1664) Redwood Lane	0.07	100	R			From: Dead End; Gap Terminus					NA			NA		09/30/2008
(1664) Redwood Lane	0.12	420	R			From: 29-4263 Shannon Hill Rd					NA			NA		09/30/2008
(1664) Redwood Lane	0.04	240	R			From: 29-4348 Juneberry Ct					NA			NA		09/30/2008
(1664) Redwood Lane	0.15	230	R			From: 29-4349 Mulberry Ct					NA			NA		09/29/2014
						To: Cul-de-Sac										
(1665) Driftwood Dr	0.08	70	R			From: Dead End					NA			NA		09/29/2014
(1665) Driftwood Dr	0.03	420	R			From: 29-1664 Redwood Lane					NA			NA		09/24/2008
						To: 29-1652 Roundhill Rd										
(1666) Mayfair Lane	0.05	70	R			From: Cul-de-Sac					NA			NA		04/04/2003
(1666) Mayfair Lane	0.05	270	R			From: 29-6579 Mayfair Ct					NA			NA		09/29/2008
(1666) Mayfair Lane	0.11	70	R			From: 29-1288 York Rd					NA			NA		09/29/2008
						To: 29-1667 Sumner Rd										

Virginia Department of Transportation  
Traffic Engineering Division  
2014  
Annual Average Daily Traffic Volume Estimates By Section of Route  
Fairfax Maintenance Area

Route	Length	AADT	QA	4Tire	Bus	-----Truck-----				QC	K Factor	QK	Dir Factor	AAWDT	QW	Year
						2Axle	3+Axle	1Trail	2Trail							
<b>Fairfax County</b>																
(1666) Mayfair Lane	0.09	370	R								NA		NA			09/29/2008
(1667) Sumner Rd	0.18	120	R								NA		NA			09/29/2014
(1667) Sumner Rd	0.10	250	R								NA		NA			09/29/2008
(1668) Janelle St	0.17	220	R								NA		NA			07/16/2009
(1669) Halwis St	0.19	140	R								NA		NA			07/16/2009
(1670) Ridge View Dr	0.02	3	R								NA		NA			1986
(1670) Ridge View Dr	0.09	130	R								NA		NA			09/24/2008
(1670) Ridge View Dr	0.17	230	R								NA		NA			09/24/2008
(1670) Ridge View Dr	0.06	950	R								NA		NA			09/24/2008
(1670) Ridge View Dr	0.11	1100	R								NA		NA			09/24/2008
(1670) Ridge View Dr	0.25	940	R								NA		NA			04/20/2009
(1670) Ridge View Dr	0.10	600	R								NA		NA			04/20/2009
(1671) Javins Dr	0.03	70	R								NA		NA			09/29/2014
(1671) Javins Dr	0.07	280	R								NA		NA			09/23/2008
(1671) Javins Dr	0.07	420	R								NA		NA			09/23/2008
(1671) Javins Dr	0.06	400	R								NA		NA			09/23/2008
(1671) Javins Dr	0.06	420	R								NA		NA			09/23/2008
(1671) Javins Dr	0.07	620	R								NA		NA			09/23/2008
(1671) Javins Dr	0.03	530	R								NA		NA			09/23/2008
(1671) Javins Dr	0.17	420	R								NA		NA			09/23/2008
(1671) Javins Dr	0.12	60	R								NA		NA			12/09/2014
(1672) Ivanhoe Lane	0.13	150	R								NA		NA			09/23/2008
(1672) Ivanhoe Lane	0.11	200	R								NA		NA			09/23/2008

Virginia Department of Transportation  
Traffic Engineering Division  
2014  
Annual Average Daily Traffic Volume Estimates By Section of Route  
Fairfax Maintenance Area

Route	Length	AADT	QA	4Tire	Bus	-----Truck-----				QC	K Factor	QK	Dir Factor	AAWDT	QW	Year
						2Axle	3+Axle	1Trail	2Trail							
<b>Fairfax County</b>																
(1672) Ivanhoe Lane	0.07	500	R			From: 29-1671 E, Javins Dr					NA			NA		09/23/2008
(1672) Ivanhoe Lane	0.10	540	R			To: 29-1551 Pine Brook Rd					NA			NA		09/23/2008
(1672) Ivanhoe Lane	0.22	760	R			From: 29-1500 Benfield Dr					NA			NA		09/22/2008
						To: 29-1206; 29-1207										
(1673) Ewing Pl	0.13	170	R			From: 29-1671 Javins Dr					NA			NA		07/15/2009
						To: Cul-de-Sac										
(1674) Burgundy Rd	0.50	2700	R			From: Dead End					NA			NA		07/16/2009
(1674) Burgundy Rd	0.13	2000	R			From: 29-1573 Chapin Ave					NA			NA		09/22/2008
						To: 29-1464 East Dr										
(1675) Ludwood Ct	0.07	110	R			From: Dead End					NA			NA		09/29/2014
(1675) Ludwood Ct	0.10	90	R			From: 29-1405 Popkins Lane					NA			NA		09/29/2014
						To: Dead End										
(1676) Phillips Dr	0.06	110	R			From: 29-1428 Phillips Dr					NA			NA		07/13/2011
(1676) Phillips Dr	0.07	40	R			From: 29-1409 Fairview Dr					NA			NA		09/29/2014
						To: Dead End										
(1677) Hampton Rd	0.06	180	R			From: 29-8419 Belle Haven Meadows Ct					NA			NA		09/10/2008
						To: 29-1428 Phillips Dr										
(1678) Piper Lane	0.09	310	R			From: 29-1689 Fairchild Dr					NA			NA		11/12/2008
(1678) Piper Lane	0.07	370	R			From: 29-1679 Piper Ct					NA			NA		11/12/2008
						To: 29-779 Fordson Rd										
(1679) Piper Ct	0.04	48	R			From: 29-1678 Piper Lane					NA			NA		07/20/2009
						To: Dead End										
(1680) Leewood Dr	0.09	1500	R			From: 29-1635 Rose Hill Rd					NA			NA		09/24/2008
(1680) Leewood Dr	0.23	240	R			From: 29-1681 Eaton Place					NA			NA		07/13/2011
(1680) Jane Way	0.31	640	R			From: 29-644 Franconia Rd					NA			NA		07/27/2009
(1680) Jane Way	0.19	130	R			From: 29-1696 Lamo Dr					NA			NA		09/29/2014
						To: Cul-de-Sac										
(1681) Eaton Place	0.06	1400	R			From: 29-1680 Leewood Dr					NA			NA		09/24/2008
(1681) Eaton Place	0.07	550	R			From: 29-3290 Craft Rd					NA			NA		09/24/2008
(1681) Eaton Place	0.21	260	R			From: 29-3356 Squire Lane					NA			NA		09/24/2008
(1681) Eaton Place	0.14	140	R			From: 29-3298 Lillian Dr					NA			NA		09/24/2008
						To: Dead End; Gap										

Virginia Department of Transportation  
Traffic Engineering Division  
2014  
Annual Average Daily Traffic Volume Estimates By Section of Route  
Fairfax Maintenance Area

Route	Length	AADT	QA	4Tire	Bus	-----Truck-----				QC	K Factor	QK	Dir Factor	AAWDT	QW	Year
						2Axle	3+Axle	1Trail	2Trail							
<b>Fairfax County</b>																
(1681) Eaton Place	0.01	NA				From: 0.01 MS 29-3254					NA			NA		
(1681) Eaton Place	0.09	150	R			To: 29-3254 Tipton Lane					NA			NA		09/24/2008
(1681) Eaton Pl	0.17	140	R			From: 29-3252 Picot Rd					NA			NA		09/29/2014
						To: Cul-de-Sac										
(1682) Fairfield Pl	0.03	30	R			From: Dead End					NA			NA		09/29/2014
						To: 29-1680 Leewood Dr										
(1683) Greenhaven Pl	0.05	260	R			From: 29-1635 Rose Hill Rd					NA			NA		07/14/2009
						To: Dead End										
(1684) Eastchester Cir	0.06	110	R			From: 29-1635 Rose Hill Rd					NA			NA		07/14/2009
						To: Dead End										
(1685) May Blvd	0.09	80	R			From: Cul-de-Sac					NA			NA		1986
(1685) May Blvd	0.06	430	R			To: 29-1687 Silo Rd					NA			NA		09/30/2008
(1685) May Blvd	0.07	410	R			From: 29-1636 Apple Tree Dr					NA			NA		09/30/2008
(1685) May Blvd	0.07	620	R			To: 29-1686 Treetop Lane					NA			NA		09/30/2008
						From: 29-1635 Rose Hill Rd										
(1686) Treetop Lane	0.11	240	R			To: Dead End					NA			NA		07/14/2009
						From: 29-1685 May Blvd										
(1687) Silo Rd	0.06	200	R			From: 29-1685 May Blvd					NA			NA		09/30/2008
(1687) Silo Rd	0.04	48	R			To: 29-1688 Rye Ct					NA			NA		10/07/2003
						From: Cul-de-Sac										
(1688) Rye Ct	0.03	60	R			To: 29-1687 Silo Rd					NA			NA		10/07/2003
						From: Dead End										
(1689) Fairchild Dr	0.16	1100	R			From: 29-1577 Beechcraft Dr					NA			NA		09/25/2003
(1689) Fairchild Dr	0.05	1400	R			To: 29-1993 Convair Dr					NA			NA		09/25/2003
(1689) Fairchild Dr	0.06	1800	R			From: 29-1569 Northrop Rd					NA			NA		09/25/2003
(1689) Fairchild Dr	0.07	1900	R			To: 29-1678 Piper Lane					NA			NA		09/25/2003
						From: 29-723 Lockheed Blvd										
(1690) Duvawn St	0.28	130	R			To: 29-1670 Ridge View Dr					NA			NA		10/07/2003
						From: 29-1672 Ivanhoe Lane										
(1691) King James Dr	0.22	150	R			From: 29-1671 W, Javins Dr					NA			NA		10/07/2003
						To: 29-1671 E, Javins Dr										
(1692) Rita Ct	0.05	70	R			From: Cul-de-Sac					NA			NA		10/07/2003
						To: 29-1460 Stone Hedge Dr										

Virginia Department of Transportation  
Traffic Engineering Division  
2014  
Annual Average Daily Traffic Volume Estimates By Section of Route  
Fairfax Maintenance Area

Route	Length	AADT	QA	4Tire	Bus	-----Truck-----				QC	K Factor	QK	Dir Factor	AAWDT	QW	Year
						2Axle	3+Axle	1Trail	2Trail							
<b>Fairfax County</b>																
1693 La Vista Dr	0.04	3600	G				From: 29-644 Franconia Rd				NA			3600	G	2014
1693 La Vista Dr	0.04	3300	R				To: 29-1694 Wilby Court				NA			NA		10/06/2003
1693 La Vista Dr	0.06	3100	R				From: 29-1695 Cauba Court				NA			NA		07/27/2011
1693 La Vista Dr	0.07	1900	R				To: 29-887 Upland Dr				NA			NA		07/27/2011
1693 La Vista Dr	0.13	1800	R				From: 29-1696 Larno Dr				NA			NA		07/27/2011
1693 La Vista Dr	0.14	940	R				To: 29-1697 Larpin Lane				NA			NA		10/06/2003
1693 La Vista Dr	0.30	180	R				From: 29-3363 S, Habersham Way				NA			NA		07/27/2011
1693 La Vista Dr	0.06	190	R				To: 29-3363 N, Habersham Way				NA			NA		07/27/2011
1693 La Vista Dr	0.06	190	R				From: 29-1698 Poplar Dr				NA			NA		07/27/2011
1693 La Vista Dr	0.03	180	R				To: 29-3303 Overly Dr				NA			NA		07/27/2011
							From: Dead End									
1694 Wilby Ct	0.06	90	R				To: 29-1693 La Vista Dr				NA			NA		10/07/2003
							From: Dead End									
1695 Cauba Ct	0.07	100	R				To: 29-1693 La Vista Dr				NA			NA		10/07/2003
1696 Larno Dr	0.09	200	R				From: 29-1455 Bush Hill Dr				NA			NA		07/27/2011
1696 Larno Dr	0.07	290	R				To: 29-1680 Jane Way				NA			NA		07/27/2011
1696 Larno Dr	0.11	160	R				From: 29-1693 La Vista Dr				NA			NA		07/27/2011
							To: 29-887 Upland Dr									
1697 Larpin Lane	0.10	100	R				From: 29-3363 Habersham Way				NA			NA		07/27/2011
1697 Larpin Lane	0.17	520	R				To: 29-3303 N, Overly Dr				NA			NA		07/27/2011
1697 Larpin Lane	0.07	730	R				From: 29-3303 S, Overly Dr				NA			NA		07/27/2011
1697 Larpin Lane	0.10	70	R				To: 29-1693 La Vista Dr				NA			NA		07/27/2011
1697 Larpin Lane	0.05	320	R				From: 29-887 Upland Dr				NA			NA		07/27/2011
1697 Larpin Lane	0.06	180	R				To: 29-4288 Montell Dr				NA			NA		07/27/2011
1697 Larpin Lane	0.03	30	R				From: 29-4289 Parkridge Lane				NA			NA		10/06/2003
							To: Dead End									
1698 Poplar Dr	0.15	140	R				From: 29-1693 La Vista Dr				NA			NA		07/27/2011
							To: 29-3363 Habersham Way									

Virginia Department of Transportation  
Traffic Engineering Division  
2014  
Annual Average Daily Traffic Volume Estimates By Section of Route  
Fairfax Maintenance Area

Route	Length	AADT	QA	4Tire	Bus	-----Truck-----				QC	K Factor	QK	Dir Factor	AAWDT	QW	Year
						2Axle	3+Axle	1Trail	2Trail							
<b>Fairfax County</b>																
(1698) Poplar Dr	0.09	250	R								NA			NA		10/07/2003
						From: 29-3363 Habersham Way										
						To: 29-3396 Hilldale Dr										
(1698) Poplar Dr	0.10	250	R								NA			NA		07/27/2011
						From: 29-1699 Oak Hill Place										
						To: 29-1699 Oak Hill Pl										
(1698) Poplar Dr	0.11	460	R								NA			NA		10/07/2003
						From: 29-1550 Glenwood Ct										
						To: 29-996 Glenwood Dr										
(1699) Oak Hill Pl	0.11	100	R								NA			NA		07/14/2009
						From: Dead End										
						To: 29-1698 Poplar Dr										
(1700) Krysia Ct	0.05	60	R								NA			NA		09/29/2014
						From: Dead End										
						To: 29-2295 Wayne Dr										
(1700) Krysia Ct	0.15	120	R								NA			NA		09/29/2014
						From: Dead End										
						To: Dead End										
(1701) Old Wilson Blvd	0.10	560	R								NA			NA		1986
						From: Dead End										
						To: 29-613 Wilson Blvd										
(1702) South St	0.06	9600	G	99%	0%	0%	0%	0%	0%	F	0.089	F	0.614	10000	G	2014
						From: 29-649 Annandale Rd										
						To: 29-1731 Holmes Run Rd										
(1702) South St	0.46	6600	G	99%	0%	0%	0%	0%	0%	C	0.087	F	0.634	7100	G	2014
						From: US-50 W, Arlington Blvd										
						To: US-50 E, Arlington Blvd										
(1702) South St	0.27	2600	G	99%	0%	0%	0%	0%	0%	F	0.091	F	0.524	2800	G	2014
						From: SCL Falls Church										
						To: 29-1704 Cleave Dr										
(1703) Shady Lane	0.13	60	R								NA			NA		07/19/2011
						From: 29-1709 Westover St										
(1703) Shady Lane	0.10	100	R								NA			NA		07/19/2011
						From: SCL Falls Church										
						To: Dead End										
(1704) Cleave Dr	0.04	60	R								NA			NA		09/09/2002
						From: 29-1703 Shady Lane										
(1704) Cleave Dr	0.10	70	R								NA			NA		07/19/2011
						From: 29-1709 Westover St										
(1704) Cleave Dr	0.09	170	R								NA			NA		09/09/2002
						From: SCL Falls Church										
						To: FR-712; FR-713										
(1705) Linden Lane	0.03	480	R								NA			NA		09/09/2002
						From: 29-2908 Cedar Lane										
(1705) Linden Lane	0.18	150	R								NA			NA		07/19/2011
						From: 29-1709 Westover St										
(1705) Linden Lane	0.12	140	R								NA			NA		07/19/2011
						From: SCL Falls Church										
						To: 29-2908 Cedar Lane										
(1706) Brook Dr	0.17	390	R								NA			NA		09/09/2002
						From: 29-1709 Westover St										
(1706) Brook Dr	0.15	220	R								NA			NA		07/19/2011
						From: SCL Falls Church										

Virginia Department of Transportation  
 Traffic Engineering Division  
 2014  
 Annual Average Daily Traffic Volume Estimates By Section of Route  
 Fairfax Maintenance Area

Route	Length	AADT	QA	4Tire	Bus	-----Truck-----				QC	K Factor	QK	Dir Factor	AAWDT	QW	Year
						2Axle	3+Axle	1Trail	2Trail							
<b>Fairfax County</b>																
(1707) Meadow Lane	0.43	840	R			US 50; FR-712					NA			NA		11/01/2005
						SCL Falls Church										
(1708) Cherry St	0.45	2200	G	99%	0%	0%	0%	0%	0%	C	0.104	F	0.56	2400	G	2014
						SCL Falls Church										
(1709) Westover St	0.05	280	R			29-1708 Cherry St					NA			NA		07/19/2011
						29-1707 Meadow Lane					NA			NA		07/19/2011
(1709) Westover St	0.07	200	R			29-1706 Brook Dr					NA			NA		07/19/2011
						29-1705 Linden Lane					NA			NA		07/19/2011
(1709) Westover St	0.07	210	R			29-1704 Cleave Dr					NA			NA		07/19/2011
						29-1703 Shady Lane					NA			NA		07/19/2011
(1709) Westover St	0.08	240	R			29-1702 South St					NA			NA		07/19/2011
						Dead End					NA			NA		12/16/2014
(1710) Liberty Ave	0.10	80	R			Price St					NA			NA		12/16/2014
						Liberty Ave					NA			NA		12/16/2014
(1710) Price St	0.05	80	N			29-1711 Douglass Ave					NA			NA		12/16/2014
						29-649 Annandale Rd					NA			NA		12/16/2014
(1711) Douglass Ave	0.12	140	R			Dead End					NA			NA		1997
						29-1710 Price St					NA			NA		1997
(1712) Cavalier Trail	0.05	70	R			29-1714 Cameron Rd					NA			NA		07/20/2011
						29-1713 Summerfield Rd					NA			NA		07/20/2011
(1712) Cavalier Trail	0.02	290	R			29-1726 Winchester Way					NA			NA		07/20/2011
						US 29 Washington St					NA			NA		07/20/2011
(1713) Westmoreland Rd	0.07	2900	R			29-1720 Graham Rd					NA			NA		07/20/2011
						29-2364 Hodge Pl					NA			NA		07/20/2011
(1713) Westmoreland Rd	0.07	3800	R			29-2365 W. Noland Rd					NA			NA		07/20/2011
						29-2365 E. Oak Ridge Rd					NA			NA		07/20/2011
(1713) Westmoreland Rd	0.02	3400	R			29-2366 Oak Ridge Rd					NA			NA		08/12/2002
						29-2361 Manor Rd					NA			NA		07/20/2011
(1713) Westmoreland Rd	0.06	3600	R			29-2350 Manor Rd					NA			NA		07/20/2011
						29-2304 Wayne Rd					NA			NA		07/20/2011
(1713) Westmoreland Rd	0.13	1900	R			29-2302 Regent Lane					NA			NA		07/20/2011

Virginia Department of Transportation  
Traffic Engineering Division  
2014  
Annual Average Daily Traffic Volume Estimates By Section of Route  
Fairfax Maintenance Area

Route	Length	AADT	QA	4Tire	Bus	-----Truck-----				QC	K Factor	QK	Dir Factor	AAWDT	QW	Year
						2Axle	3+Axle	1Trail	2Trail							
<b>Fairfax County</b>																
(1713) Westmoreland Rd	0.09	2000	R			From: 29-2302 Regent Lane To:					NA			NA		07/20/2011
(1713) Westmoreland Rd	0.16	1500	R			From: 29-1717 Barrett Rd To:					NA			NA		07/20/2011
(1713) Westmoreland Rd	0.15	1600	R			From: 29-2307 Greenway Blvd To:					NA			NA		07/20/2011
(1713) Westmoreland Rd	0.07	1900	R			From: 29-2310 Westcott Rd To: 29-2310 Wescott Rd					NA			NA		07/20/2011
(1713) Summerfield Rd	0.07	1600	R			From: US 50 Arlington Blvd; FR-712; FR-713 To:					NA			NA		07/20/2011
(1713) Summerfield Rd	0.06	1500	R			From: 29-1754 Farragut Ave To:					NA			NA		07/20/2011
(1713) Summerfield Rd	0.05	1900	R			From: 29-1723 Jefferson Ave To:					NA			NA		07/20/2011
(1713) Summerfield Rd	0.07	1800	R			From: 29-1724 S, Kincaid Ave To:					NA			NA		07/20/2011
(1713) Summerfield Rd	0.05	1800	R			From: 29-1724 N, Jackson Ave To:					NA			NA		07/20/2011
(1713) Summerfield Rd	0.07	1800	R			From: 29-1725 Chestnut Ave To:					NA			NA		07/20/2011
(1713) Summerfield Rd	0.26	1400	R			From: 29-1749 Custis Pkwy To:					NA			NA		07/20/2011
(1713) Summerfield Rd	0.07	1500	R			From: 29-1712 Cavalier Trail To:					NA			NA		07/20/2011
(1714) Cameron Rd	0.22	320	R			From: US 29 Washington St To: 29-3404 Custis Pkwy					NA			NA		08/03/2011
(1714) Cameron Rd	0.09	410	R			From: 29-1712 Cavalier Trail To: US 29 Washington St					NA			NA		08/03/2011
(1715) Greenway Blvd	0.06	230	R			From: 29-1725 Chestnut Ave To:					NA			NA		08/13/2002
(1715) Greenway Blvd	0.02	310	R			From: 29-1749 Custis Pkwy To:					NA			NA		08/12/2002
(1715) Greenway Blvd	0.31	430	R			From: 29-3404 Custis Pkwy To: US 29 Washington St					NA			NA		08/12/2002
(1716) George Mason Rd	0.31	1500	R			From: 29-3404 Custis Pkwy To: US 29 Washington St					NA			NA		08/12/2002
(1717) Barrett Rd	0.08	890	R			From: 29-2310 E, Westcott Rd To:					NA			NA		07/19/2011
(1717) Barrett Rd	0.06	1400	R			From: 29-2372 Graydon St To:					NA			NA		08/12/2002
(1717) Barrett Rd	0.06	710	R			From: 29-2371 Carroll Pl To:					NA			NA		07/19/2011
(1717) Barrett Rd	0.05	1500	R			From: 29-2373 Hall Ct To:					NA			NA		08/13/2002
(1717) Barrett Rd	0.06	690	R			From: 29-2307 Greenway Blvd To:					NA			NA		07/19/2011
						From: 29-2345 Chepstow Lane To:										



Virginia Department of Transportation  
Traffic Engineering Division  
2014  
Annual Average Daily Traffic Volume Estimates By Section of Route  
Fairfax Maintenance Area

Route	Length	AADT	QA	4Tire	Bus	-----Truck-----				QC	K Factor	QK	Dir Factor	AAWDT	QW	Year
						2Axle	3+Axle	1Trail	2Trail							
<b>Fairfax County</b>																
(1717) Barrett Rd	0.16	610	R								NA			NA		07/20/2011
						From: 29-2345 Chepstow Lane										
(1717) Barrett Rd	0.06	560	R								NA			NA		11/01/2005
						From: 29-2303 Westlawn Dr										
(1717) Barrett Rd	0.06	420	R								NA			NA		07/20/2011
						From: 29-1713 Westmoreland Rd										
(1717) Barrett Rd	0.05	380	R								NA			NA		07/20/2011
						From: 29-2310 Westcott Rd										
						From: 29-2310 W, Westcott Rd										
(1717) Marshall St	0.74	1200	G	98%	1%	1%	0%	0%	0%	C	0.099	F	0.579	1200	G	2014
						From: FR 712										
						From: US 50 Arlington Blvd; FR-713										
						To: US 29 Washington St; SCL Falls Church										
(1718) Woodlawn Ave	0.20	160	R								NA			NA		02/24/2009
						From: 29-3404 Custis Pkwy										
(1718) Woodlawn Ave	0.14	310	R								NA			NA		02/24/2009
						From: 29-1721 Cavalier Trail										
						To: US 29 Lee Highway										
(1719) Rosemary Lane	0.09	670	R								NA			NA		08/12/2002
						From: 29-1720 Graham Rd										
(1719) Rosemary Lane	0.13	560	R								NA			NA		08/03/2011
						From: 29-2389 Jonothan Pl										
						From: 29-2389 Jonothan Place										
(1719) Rosemary Lane	0.04	640	R								NA			NA		08/19/2002
						From: 29-2388 Wade Place										
						From: 29-2388 Wade Pl										
(1719) Rosemary Lane	0.67	700	R								NA			NA		08/19/2002
						From: 29-2385 Terry Lane										
						To: US 29 Lee Highway										
(1720) Graham Rd	0.24	9400	G	98%	1%	1%	0%	0%	0%	F	0.088	F	0.629	10000	G	2014
						From: 29-2338 Marc Dr										
(1720) Graham Rd	0.17	13000	G	98%	1%	1%	0%	0%	0%	F	0.088	F	0.652	14000	G	2014
						From: 29-1713 Westmoreland										
(1720) Graham Rd	0.86	8800	G	98%	1%	1%	0%	0%	0%	C	0.088	F	0.626	9400	G	2014
						From: US 50 Arlington Blvd										
(1720) Woodley Place	0.60	2300	G	98%	1%	1%	0%	0%	0%	C	0.106	F	0.628	2500	G	2014
						From: US 29 Lee Hwy										
(1720) Woodley Place	0.26	200	R								NA			NA		08/03/2011
						From: 29-705 West St S										
(1721) Cavalier Trail	0.02	170	R								NA			NA		08/19/2002
						From: 29-1718 Woodlawn Ave										
(1721) Cavalier Trail	0.06	170	R								NA			NA		08/19/2002
						From: 29-1722 Monroe St										
						To: 29-1717 Marshall St										
(1722) Monroe St	0.19	250	R								NA			NA		11/01/2005
						From: 29-3404 Custis Pkwy										
						To: 29-1721 Cavalier Trail										
(1723) Jefferson Ave	0.84	1500	R								NA			NA		11/01/2005
						From: 29-2383 S, Wallace Dr										
						To: 29-649 Annandale Rd										
(1724) Kincaid Ave	0.17	240	R								NA			NA		08/03/2011
						From: 29-1713 S, Summerfield Rd										
(1724) Kincaid Ave	0.05	50	R								NA			NA		1997
						From: Begin Loop										
						To: End Loop										

Virginia Department of Transportation  
Traffic Engineering Division  
2014  
Annual Average Daily Traffic Volume Estimates By Section of Route  
Fairfax Maintenance Area

Route	Length	AADT	QA	4Tire	Bus	-----Truck-----				QC	K Factor	QK	Dir Factor	AAWDT	QW	Year
						2Axle	3+Axle	1Trail	2Trail							
<b>Fairfax County</b>																
(1724) Kincaid Ave	0.03	160	R								NA			NA		12/16/2014
						From: End Loop										
(1724) Jackson Ave	0.03	150	R								NA			NA		12/16/2014
						To: 29-1764 Carlton Ave										
(1724) Jackson Ave	0.05	60	R								NA			NA		1997
						From: Begin Loop										
(1724) Jackson Ave	0.15	110	R								NA			NA		08/03/2011
						To: 29-1713 N, Summerfield Rd										
(1725) Chestnut Ave	0.03	50	R								NA			NA		08/12/2002
						From: Dead End										
(1725) Chestnut Ave	0.06	190	R								NA			NA		08/03/2011
						To: 29-1765 Woodlawn Ave										
(1725) Chestnut Ave	0.06	250	R								NA			NA		08/03/2011
						From: 29-1763 Rose Place 29-1763 Rose Pl										
(1725) Chestnut Ave	0.06	300	R								NA			NA		08/03/2011
						To: 29-1762 Westcott St										
(1725) Chestnut Ave	0.11	220	R								NA			NA		08/03/2011
						From: 29-1717 Marshall St										
(1725) Chestnut Ave	0.11	230	R								NA			NA		08/03/2011
						To: 29-1715 Greenway Blvd										
(1725) Chestnut Ave	0.06	110	R								NA			NA		08/03/2011
						From: 29-1713 Summerfield Rd										
(1725) Chestnut Ave	0.02	40	R								NA			NA		08/14/2002
						To: 29-1760 Adams Pl										
(1725) Chestnut Ave	0.02	30	R								NA			NA		08/14/2002
						From: Dead End; Gap Terminus										
(1725) Chestnut Ave	0.06	390	R								NA			NA		08/14/2002
						To: 29-1755 Monroe Pl										
(1725) Chestnut Ave	0.06	420	R								NA			NA		08/14/2002
						From: 29-1756 Madison Pl										
						To: 29-649 Annandale Rd										
(1726) Winchester Way	0.20	250	R								NA			NA		08/03/2011
						From: 29-1749 S, Bolling Rd; Custis Pkwy										
(1726) Winchester Way	0.05	390	R								NA			NA		08/03/2011
						To: 29-1749 N, Bolling Rd										
						To: 29-1712 Cavalier Trail										
(1727) Beechwood Lane	0.64	380	R								NA			NA		11/01/2005
						From: 29-1731 Holmes Run Rd										
						To: US 50; 29-1702										
(1728) Cedarwood Lane	0.37	320	R								NA			NA		07/19/2011
						From: 29-1731 Holmes Run Rd										
(1728) Cedarwood Lane	0.06	480	R								NA			NA		07/19/2011
						To: 29-1734 Spring Terrace										
						To: 29-1702 South St										
(1730) Sylvan Dr	0.19	80	R								NA			NA		07/19/2011
						From: 29-1731 Holmes Run Rd										
						To: 29-1702 South St										
(1731) Holmes Run Rd	0.67	2500	G	99%	1%	1%	0%	0%	0%	C	0.100	F	0.525	2600	G	2014
						From: 29-613 Sleepy Hollow Rd										
						To: 29-1702 South St										

Virginia Department of Transportation  
Traffic Engineering Division  
2014  
Annual Average Daily Traffic Volume Estimates By Section of Route  
Fairfax Maintenance Area

Route	Length	AADT	QA	4Tire	Bus	-----Truck-----				QC	K Factor	QK	Dir Factor	AAWDT	QW	Year
						2Axle	3+Axle	1Trail	2Trail							
<b>Fairfax County</b>																
(1732) Knoll Dr	0.27	70	R								NA			NA		07/19/2011
(1733) Sleepy Ridge Rd	0.01	150	R								NA			NA		08/22/2002
(1733) Sleepy Ridge Rd	0.12	180	R								NA			NA		07/19/2011
(1733) Sleepy Ridge Rd	0.08	230	R								NA			NA		07/19/2011
(1734) Spring Ter	0.17	180	R								NA			NA		11/01/2005
(1734) Spring Ter	0.14	230	R								NA			NA		11/01/2005
(1735) Valley Lane	0.40	1400	G	98%	1%	1%	0%	0%	0%	F	0.102	F	0.516	1400	G	2014
(1735) Villa Lane	0.11	1800	G	98%	1%	1%	0%	0%	0%	F	0.101	F	0.51	1900	G	2014
(1735) Villa Lane	0.08	1600	G	98%	1%	1%	0%	0%	0%	C	0.100	F	0.601	1700	G	2014
(1735) Villa Lane	0.04	610	R								NA			NA		08/22/2002
(1735) Villa Lane	0.03	80	R								NA			NA		08/24/2002
(1736) Castle Rd	0.08	20	R								NA			NA		09/29/2014
(1736) Castle Rd	0.14	1200	R								NA			NA		11/01/2005
(1736) Castle Rd	0.02	1700	R								NA			NA		11/01/2005
(1736) Castle Rd	0.04	2900	R								NA			NA		11/01/2005
(1737) Olin Dr	0.11	1000	R								NA			NA		07/27/2011
(1737) Olin Dr	0.04	1000	R								NA			NA		07/27/2011
(1737) Olin Dr	0.09	1100	R								NA			NA		07/27/2011
(1737) Olin Dr	0.01	1000	R								NA			NA		09/03/2002
(1737) Olin Dr	0.07	2100	R								NA			NA		07/27/2011
(1738) Worthington Circle	0.09	80	R								NA			NA		07/27/2011
(1738) Worthington Circle	0.08	120	R								NA			NA		07/27/2011

Virginia Department of Transportation  
Traffic Engineering Division  
2014  
Annual Average Daily Traffic Volume Estimates By Section of Route  
Fairfax Maintenance Area

Route	Length	AADT	QA	4Tire	Bus	-----Truck-----				QC	K Factor	QK	Dir Factor	AAWDT	QW	Year
						2Axle	3+Axle	1Trail	2Trail							
<b>Fairfax County</b>																
(1738) Wooten Dr	0.05	610	R			From: 29-1740; Worthington Circle					NA			NA		07/27/2011
						To: 29-1737 E, Olin Dr										
(1739) Heather Lane	0.10	80	R			From: 29-1740 Brook Dr					NA			NA		07/27/2011
						To: 29-1742 Wooten Dr										
(1740) Wooten Dr	0.11	520	R			From: 29-1738 Worthington Circle					NA			NA		07/27/2011
						To: 29-1863 N, Collie Lane										
(1740) Brook Dr	0.12	310	R			From: 29-1024 Lebanon Dr					NA			NA		07/27/2011
						To: 29-1863 S, Collie Lane										
(1740) Brook Dr	0.12	390	R			From: 29-1863 S, Collie Lane					NA			NA		07/27/2011
						To: 29-1751 Celadon Lane										
(1740) Brook Dr	0.09	280	R			From: 29-1737 Olin Dr					NA			NA		07/27/2011
						To: 29-1739 Heather Lane										
(1740) Brook Dr	0.06	90	R			From: 29-1741 Holly St; Gap Cul-de-Sac; Gap					NA			NA		07/27/2011
						To: 29-2327 Patrick Henry Dr										
(1741) Holly St	0.07	190	R			From: 29-1740 Brook Dr					NA			NA		09/03/2002
						To: 29-1742 Wooten Dr										
(1742) Wooten Dr	0.06	80	R			From: 29-1741 Holly St					NA			NA		07/27/2011
						To: 29-1739 Heather Lane										
(1742) Wooten Dr	0.06	210	R			From: 29-1737 Olin Dr					NA			NA		07/27/2011
						To: Cul-de-Sac										
(1743) Poplar St	0.10	1500	R			From: 29-649 Annandale Rd					NA			NA		12/17/2014
						To: NCL Falls Church										
(1744) Birch St	0.10	1800	R			From: 29-1745 Grove Ave					NA			NA		09/05/2002
						To: NCL Falls Church										
(1745) Grove Ave	0.04	1800	R			From: 29-2334 Mount Daniel Dr					NA			NA		08/03/2011
						To: 29-1744 Birch St										
(1745) Grove Ave	0.12	2100	R			From: 29-703 Haycock Rd					NA			NA		08/03/2011
						To: NCL Falls Church										
(1746) Oak St	0.05	410	R			From: 29-1748 Walnut St					NA			NA		10/27/2005
						To: Dead End										
(1747) Greenwich St	0.07	170	R			From: NCL Falls Church					NA			NA		08/03/2011
						To: 29-1748 Walnut St										
(1747) Greenwich St	0.05	80	R			From: Cul-de-Sac					NA			NA		09/30/2014
						To:										

Virginia Department of Transportation  
Traffic Engineering Division  
2014  
Annual Average Daily Traffic Volume Estimates By Section of Route  
Fairfax Maintenance Area

Route	Length	AADT	QA	4Tire	Bus	-----Truck-----				QC	K Factor	QK	Dir Factor	AAWDT	QW	Year
						2Axle	3+Axle	1Trail	2Trail							
<b>Fairfax County</b>																
(1748) Walnut St	0.07	170	R			From: 29-1746 Oak St					NA			NA		08/03/2011
(1748) Walnut St	0.11	290	R			From: 29-1747 Greenwich St					NA			NA		08/03/2011
						To: 29-694 Great Falls St										
(1749) Custis Pkwy	0.13	110	R			From: Dead End					NA			NA		1997
(1749) Custis Pkwy	0.11	230	R			From: 29-1717 Marshall St					NA			NA		1997
(1749) Custis Pkwy	0.06	310	R			From: 29-1715 Greenway Blvd					NA			NA		1997
(1749) Custis Pkwy	0.05	430	R			From: 29-1714 Cameron Rd					NA			NA		12/16/2014
(1749) Custis Pkwy	0.05	460	R			From: 29-1713 Summerfield Rd					NA			NA		08/19/2002
(1749) Bolling Rd	0.31	130	R			From: 29-1726 S, Winchester Way					NA			NA		08/03/2011
						To: 29-1726 N, Winchester Way										
(1750) Chestnut St	0.17	330	R			From: 29-1129 Gordons Rd					NA			NA		10/27/2005
						To: SR 7 Leesburg Pike										
(1751) Celadon Lane	0.08	90	R			From: 29-1740 Brook Dr					NA			NA		08/12/2002
						To: 29-1738 Worthington Circle										
(1752) Osborn St	0.23	140	R			From: 29-1772 Fisher Av					NA			NA		09/30/2014
						To: Dead End										
(1753) Greenwood Dr	0.10	1100	R			From: Dead End					NA			NA		2002
						To: 29-2327 Patrick Henry Dr										
(1754) Farragut Ave	0.13	210	R			From: 29-1717 Marshall St					NA			NA		08/21/2002
(1754) Farragut Ave	0.13	280	R			From: 29-1758 Greenway Blvd					NA			NA		08/21/2002
						To: 29-1713 Summerfield Rd										
(1755) Monroe Pl	0.16	580	R			From: 29-1723 Jefferson Ave					NA			NA		08/21/2002
						To: 29-1725 Chestnut Ave										
(1756) Madison Pl	0.16	160	R			From: 29-1723 Jefferson Ave					NA			NA		08/21/2002
						To: 29-1725 Chestnut Ave										
(1757) Tripps Run Rd	0.06	1300	R			From: FR-712 Arlington Blvd Frontage					NA			NA		08/21/2002
(1757) Tripps Run Rd	0.06	1100	R			From: 29-1761 Farragut Ave					NA			NA		08/21/2002
						To: 29-1723 Jefferson Ave										
(1758) Greenway Blvd	0.08	380	R			From: US 50 Arlington Blvd; FR-713					NA			NA		08/21/2002
(1758) Greenway Blvd	0.05	220	R			From: 29-1754 Farragut Ave					NA			NA		08/21/2002
						To: 29-1723 Jefferson Ave										
(1759) Aspen Lane	0.31	1600	R			From: 29-613 Sleepy Hollow Rd					NA			NA		07/19/2011
						To: US 50; FR-713 Arlington Blvd										

Virginia Department of Transportation  
Traffic Engineering Division  
2014  
Annual Average Daily Traffic Volume Estimates By Section of Route  
Fairfax Maintenance Area

Route	Length	AADT	QA	4Tire	Bus	-----Truck-----				QC	K Factor	QK	Dir Factor	AAWDT	QW	Year
						2Axle	3+Axle	1Trail	2Trail							
<b>Fairfax County</b>																
(1760) Adams Pl	0.17	220	R			From: 29-1723 Jefferson Ave To: 29-1725 Chestnut Ave					NA			NA		11/01/2005
(1761) Farragut Ave	0.10	160	R			From: 29-1757 Tripps Run Rd To: Dead End					NA			NA		12/16/2014
(1762) Westcott St	0.16	140	R			From: FR-713 Arlington Blvd Frontage To: 29-1768 Ellen Ave					NA			NA		08/03/2011
(1762) Westcott St	0.05	140	R			From: 29-1723 Jefferson Ave To: 29-1764 Carlton Ave					NA			NA		08/03/2011
(1762) Westcott St	0.06	80	R			From: 29-1723 Jefferson Ave To: 29-1725 Chestnut Ave					NA			NA		08/03/2011
(1762) Westcott St	0.10	80	R			From: 29-1764 Carlton Ave To: 29-1725 Chestnut Ave					NA			NA		08/03/2011
(1763) Rose Place	0.07	60	R			From: 29-1764 Carlton Ave To: 29-1725 Chestnut Ave					NA			NA		08/03/2011
(1764) Carlton Ave	0.07	120	R			From: 29-1765 Woodlawn Ave To: 29-1763 Rose Pl					NA			NA		08/03/2011
(1764) Carlton Ave	0.06	140	R			From: 29-1763 Rose Pl To: 29-1762 Westcott St					NA			NA		08/03/2011
(1764) Carlton Ave	0.06	130	R			From: 29-1762 Westcott St To: 29-1717 Marshall St					NA			NA		08/03/2011
(1764) Carlton Ave	0.05	160	R			From: 29-1717 Marshall St To: 29-1724 Jackson Ave; Kincaid Ave					NA			NA		08/03/2011
(1765) Woodlawn Ave	0.04	300	R			From: US 50 Arlington Blvd; FR-713 To: 29-2332 Aronow Dr					NA			NA		11/01/2006
(1765) Woodlawn Ave	0.32	440	R			From: 29-2332 Aronow Dr To: 29-1725 Chestnut Ave					NA			NA		11/01/2006
(1766) Fowler St	0.05	260	R			From: 29-2378; WCL Falls Church To: 29-2376 Sewell Ave					NA			NA		08/03/2011
(1766) Fowler St	0.03	60	R			From: 29-2376 Sewell Ave To: Dead End					NA			NA		08/10/2002
(1767) Strathmeade St	0.06	20	R			From: Dead End To: 29-1776 Adams Lane					NA			NA		09/30/2014
(1767) Strathmeade St	0.06	60	R			From: 29-1776 Adams Lane To: Dead End					NA			NA		09/30/2014
(1768) Fraizier Pl	0.04	70	R			From: Dead End To: 29-2383 Wallace Dr					NA			NA		09/30/2014
(1768) Ellen Ave	0.12	90	R			From: 29-1765 Woodlawn Ave To: 0.12 ME 29-2383					NA			NA		12/16/2014
(1769) Juniper St	0.25	320	R			From: US 29; FR-968 To: Dead End					NA			NA		1986
(1770) Hallwood Ave	0.09	120	R			From: Dead End To: Meridian St					NA			NA		08/18/2009

Virginia Department of Transportation  
Traffic Engineering Division  
2014  
Annual Average Daily Traffic Volume Estimates By Section of Route  
Fairfax Maintenance Area

Route	Length	AADT	QA	4Tire	Bus	-----Truck-----				QC	K Factor	QK	Dir Factor	AAWDT	QW	Year
						2Axle	3+Axle	1Trail	2Trail							
<b>Fairfax County</b>																
(1770) Meridian St	0.10	210	R											NA		08/03/2011
(1771) Brilyn Pl	0.04	30	R											NA		09/30/2014
(1771) Brilyn Place	0.07	290	R											NA		08/03/2011
(1772) Fisher Ave	0.22	640	R											NA		08/10/2002
(1772) Fisher Ave	0.02	580	R											NA		08/03/2011
(1772) Fisher Ave	0.09	260	R											NA		08/03/2011
(1772) Fisher Ave	0.05	250	R											NA		08/03/2011
(1772) Fisher Ave	0.07	260	R											NA		08/03/2011
(1772) Fisher Ave	0.08	290	R											NA		08/03/2011
(1773) Gordon Ave	0.14	160	R											NA		08/03/2011
(1773) Gordon Ave	0.16	280	R											NA		08/03/2011
(1774) Rogers Dr	0.05	1000	G	99%	1%	1%	0%	0%	0%	F	0.096	F	0.789	1100	G	2014
(1774) Rogers Dr	0.10	2300	G	99%	1%	1%	0%	0%	0%	F	0.098	F	0.609	2400	G	2014
(1774) Rogers Dr	0.22	1700	G	99%	1%	1%	0%	0%	0%	F	0.105	F	0.643	1800	G	2014
(1774) Rogers Dr	0.18	1400	G	99%	1%	1%	0%	0%	0%	C	0.105	F	0.709	1500	G	2014
(1775) Stuart Dr	0.06	790	R											NA		08/03/2011
(1775) Stuart Dr	0.13	1100	R											NA		11/01/2005
(1776) Adams Lane	0.20	400	R											NA		08/03/2011
(1776) Adams Lane	0.06	640	R											NA		08/03/2011
(1776) Adams Lane	0.06	240	R											NA		08/03/2011
(1776) Adams Lane	0.06	850	R											NA		08/13/2002
(1777) Timber Lane	0.23	500	R											NA		08/03/2011

Virginia Department of Transportation  
Traffic Engineering Division  
2014  
Annual Average Daily Traffic Volume Estimates By Section of Route  
Fairfax Maintenance Area

Route	Length	AADT	QA	4Tire	Bus	-----Truck-----				QC	K Factor	QK	Dir Factor	AAWDT	QW	Year
						2Axle	3+Axle	1Trail	2Trail							
<b>Fairfax County</b>																
(1777) Timber Lane	0.08	760	R									NA		NA		08/03/2011
			From: 29-1720 Woodley Place													
(1777) Timber Lane	0.03	760	R									NA		NA		08/03/2011
			To: 29-2337 Laura Dr													
			From: WCL Falls Church													
(1778) Pinewood St	0.16	160	R									NA		NA		08/15/2002
			To: 29-705 West St S													
			From: 29-1720 Woodley Place													
(1779) Southgate Dr	0.45	5400	G	97%	2%	0%	0%	1%	0%	C	NA			5400	G	2014
			To: US 1 Richmond Hwy; FR-744 Chappie Cole Memorial Dr													
(1780) Elmwood Dr	0.08	400	R									NA		NA		08/15/2002
			From: 29-829 Strathmeade St													
(1780) Elmwood Dr	0.10	240	R									NA		NA		08/15/2002
			To: 29-1781 Fenwick Rd													
(1780) Elmwood Dr	0.10	1100	R									NA		NA		08/15/2002
			From: 29-1774 Rogers Dr													
(1780) Elmwood Dr	0.07	1100	R									NA		NA		08/15/2002
			To: 29-1776 Adams Lane													
			From: 29-1785 Johnson Rd													
(1781) Fenwick Rd	0.12	1400	G	99%	0%	1%	0%	0%	0%	C	0.084	F	0.689	1500	G	2014
			To: US 50 Arlington Blvd													
(1781) Lawrence Dr	0.54	600	R									NA		NA		02/23/2009
			From: 29-1774 Rogers Dr													
			To: US 29 Lee Hwy													
(1782) Allan Ave	0.16	240	R									NA		NA		08/15/2002
			From: 29-3260 Fairwood Lane													
(1782) Allan Ave	0.29	220	R									NA		NA		08/15/2002
			To: 29-4011 Remington St													
(1782) Allan Ave	0.09	1400	R									NA		NA		10/27/2005
			From: 29-2356 Buckelew Dr													
(1782) Allan Ave	0.08	2300	R									NA		NA		08/16/2002
			To: 29-1720 Woodley Place													
(1782) Allan Ave	0.14	2200	R									NA		NA		08/16/2002
			From: 29-1784 Stuart Pl													
(1783) Tod St	0.16	150	R									NA		NA		08/16/2002
			To: 29-705 West St S													
(1784) Stuart Pl	0.08	190	R									NA		NA		08/15/2002
			From: WCL Falls Church													
(1785) Tyler Ave	0.39	790	R									NA		NA		08/15/2002
			To: 29-1784 Stuart Pl													
(1785) Johnson Rd	0.15	470	R									NA		NA		08/15/2002
			From: 29-1782 Allan Ave													
(1785) Roosevelt Ave	0.02	790	R									NA		NA		08/15/2002
			To: 29-1783 Tod St													
(1785) Roosevelt Ave	0.03	1100	R									NA		NA		08/15/2002
			From: 29-1720 Graham Rd													
(1785) Roosevelt Ave	0.02	840	R									NA		NA		08/15/2002
			To: 29-1780 Elmwood Dr													
			From: 29-1789 W, Irvington Rd													
			To: 29-1787 Knoll Dr													
			From: 29-1789 E, Irvington Rd													
			To: 29-1791 Harrison Rd													



Virginia Department of Transportation  
Traffic Engineering Division  
2014  
Annual Average Daily Traffic Volume Estimates By Section of Route  
Fairfax Maintenance Area

Route	Length	AADT	QA	4Tire	Bus	-----Truck-----				QC	K Factor	QK	Dir Factor	AAWDT	QW	Year
						2Axle	3+Axle	1Trail	2Trail							
<b>Fairfax County</b>																
(1785) Roosevelt Ave	0.28	710	R			From: 29-1791 Harrison Rd					NA			NA		08/15/2002
						To: 29-1790 Quincy Ave										
(1787) Knoll Dr	0.04	500	R			From: 29-1785 Roosevelt Dr					NA			NA		08/15/2002
						To: 29-2855 S, Poplar Ct										
(1787) Knoll Dr	0.05	500	R			From: 29-2855 N, Poplar Ct					NA			NA		08/15/2002
						To: 29-2854 Mendota Ave										
(1787) Knoll Dr	0.04	20	R			From: Dead End					NA			NA		09/30/2014
						To: 29-1785 EAST										
(1789) Irvington Rd	0.22	280	R			From: 29-1785 WEST					NA			NA		1997
						To: 29-1791 Harrison Rd										
(1790) Quincy Ave	0.21	1300	R			From: 29-1785; 29-1791					NA			NA		08/15/2002
						To: 29-1720 Graham Rd										
(1791) Harrison Rd	0.05	160	R			From: 29-1785 Roosevelt Ave					NA			NA		08/15/2002
						To: 29-1790 W, Quincy Ave										
(1791) Harrison Rd	0.05	320	N			From: Parkview Ave					NA			NA		08/15/2002
						To: Harrison Rd										
(1791) Parkview Ave	0.11	320	R			From: 29-1793 Oakland Ave					NA			NA		08/15/2002
						To: 29-1790 Quincy Ave										
(1791) Parkview Ave	0.13	580	R			From: 29-1791 Parkview Ave					NA			NA		08/15/2002
						To: 29-1720 Graham Rd										
(1793) Oakland Ave	0.17	220	R			From: Cul-de-Sac					NA			NA		1997
						To: Dead End										
(1794) Crest Place	0.06	50	R			From: 29-694 Great Falls St					NA			NA		08/15/2002
						To: Walnut St										
(1794) High St	0.05	110	R			From: High St					NA			NA		10/26/2005
						To: 29-1797 E, Locust St										
(1794) Walnut St	0.06	110	N			From: 110 6749 West St					NA			NA		10/26/2005
						To: 29-1799 West St N										
(1794) Brilyn Place	0.07	190	R			From: 29-1797 Locust St					NA			NA		08/15/2002
						To: 29-1799 West St N										
(1795) Conifer Lane	0.08	170	R			From: 29-1797 Locust St					NA			NA		08/15/2002
						To: 29-1799 West St N										
(1796) Dunbar Lane	0.08	120	R			From: 29-1797 Locust St					NA			NA		10/26/2005
						To: 29-694 Great Falls St										
(1797) Locust St	0.05	380	R			From: 29-1794 WEST					NA			NA		08/15/2002
						To: 29-1794 WEST										

Virginia Department of Transportation  
Traffic Engineering Division  
2014  
Annual Average Daily Traffic Volume Estimates By Section of Route  
Fairfax Maintenance Area

Route	Length	AADT	QA	4Tire	Bus	-----Truck-----				QC	K Factor	QK	Dir Factor	AAWDT	QW	Year
						2Axle	3+Axle	1Trail	2Trail							
<b>Fairfax County</b>																
(1797) Locust St	0.03	260	R			29-1794 WEST					NA			NA		08/15/2002
(1797) Locust St	0.02	220	R			29-1794 EAST					NA			NA		08/10/2002
(1797) Locust St	0.02	210	R			29-1546 Locust Ridge Ct					NA			NA		08/10/2002
(1797) Locust St	0.05	150	R			29-1795 Conifer Lane					NA			NA		08/10/2002
(1797) Locust St	0.05	180	R			29-1796 Dunbar Lane					NA			NA		08/10/2002
(1797) Locust St	0.04	40	R			29-1798 Meridian St					NA			NA		08/12/2002
(1798) Meridian St	0.08	170	R			Dead End					NA			NA		10/26/2006
(1799) West St N	0.05	4200	G	99%	0%	1%	0%	0%	0%	C	0.115	F	0.561	4500	G	2014
(1799) West St N	0.05	4500	G	99%	0%	1%	0%	0%	0%	F	0.112	F	0.560	4800	G	2014
(1799) West St N	0.05	4500	G	99%	0%	1%	0%	0%	0%	F	0.112	F	0.56	4800	G	2014
(1800) Box Elder Ct	0.09	45	R			29-1198 Scotts Run Rd					NA			NA		09/30/2014
(1801) Laughlin Ave	0.04	10	R			Cul-de-Sac					NA			NA		09/30/2014
(1801) Laughlin Ave	0.08	160	R			29-1943 Weaver Ave					NA			NA		11/18/2014
(1801) Laughlin Ave	0.07	1400	R			Dead End; Gap					NA			NA		08/06/2002
(1801) Laughlin Ave	0.07	1500	R			Hazen Pl; Gap					NA			NA		08/06/2002
(1801) Redmond Dr	0.04	1200	R			29-1810 Whittier Ave					NA			NA		08/06/2002
(1801) Redmond Dr	0.10	1900	R			29-1837 Lowell Ave					NA			NA		08/06/2002
(1802) Buena Vista Ave	0.10	1100	R			29-3547 W, Chain Bridge Rd					NA			NA		11/18/2014
(1802) Buena Vista Ave	0.20	450	R			29-3547 E, Chain Bridge Rd					NA			NA		11/18/2014
(1802) Pine Crest Ave	0.10	70	R			29-1897 Center St					NA			NA		11/18/2014
(1803) Cedar Ave	0.12	290	R			29-1898 Beverly Rd					NA			NA		08/06/2002
(1803) Cedar Ave	0.19	310	R			29-3547 Chain Bridge Rd					NA			NA		08/06/2002
						29-1822 Meadowbrook Ave					NA			NA		08/06/2002
						29-1803 Park Ave					NA			NA		08/06/2002
						Dead End					NA			NA		08/06/2002
						29-3547 Chain Bridge Rd					NA			NA		08/06/2002
						29-1822 Meadowbrook Ave					NA			NA		08/06/2002
						Park Ave					NA			NA		08/06/2002

Virginia Department of Transportation  
Traffic Engineering Division  
2014  
Annual Average Daily Traffic Volume Estimates By Section of Route  
Fairfax Maintenance Area

Route	Length	AADT	QA	4Tire	Bus	-----Truck-----				QC	K Factor	QK	Dir Factor	AAWDT	QW	Year
						2Axle	3+Axle	1Trail	2Trail							
<b>Fairfax County</b>																
1803	Park Ave	0.05	300	R							NA			NA		08/17/2009
1803	Park Ave	0.07	470	R							NA			NA		08/06/2002
1804	Spring Vale Ave	0.12	210	R							NA			NA		11/18/2014
1804	Spring Vale Ave	0.13	250	R							NA			NA		11/18/2014
1805	Moyer Pl	0.08	4200	R							NA			NA		10/20/2006
1806	Curran St	0.10	390	R							NA			NA		08/06/2002
1808	Tennyson Dr	0.08	3800	R							NA			NA		2002
1808	Tennyson Dr	0.17	1600	R							NA			NA		08/06/2002
1808	Tennyson Dr	0.24	2800	R							NA			NA		08/06/2002
1809	Longfellow St	0.08	3100	R							NA			NA		08/06/2002
1809	Longfellow St	0.15	2800	R							NA			NA		08/06/2002
1809	Longfellow St	0.07	2600	R							NA			NA		08/05/2002
1809	Longfellow St	0.14	2600	R							NA			NA		08/09/2002
1810	Whittier Ave	0.06	2200	R							NA			NA		08/06/2002
1810	Whittier Ave	0.06	1700	R							NA			NA		08/06/2002
1810	Whittier Ave	0.11	3000	R							NA			NA		08/06/2002
1810	Whittier Ave	0.10	3200	R							NA			NA		08/01/2002
1811	Emerson Ave	0.13	180	R							NA			NA		11/18/2014
1811	Emerson Ave	0.06	610	R							NA			NA		11/18/2014
1811	Emerson Ave	0.10	800	R							NA			NA		11/18/2014
1812	Pathfinder Lane	0.14	950	R							NA			NA		08/01/2002
1813	Ingleside Ave	0.35	3400	R							NA			NA		10/20/2005

Virginia Department of Transportation  
Traffic Engineering Division  
2014  
Annual Average Daily Traffic Volume Estimates By Section of Route  
Fairfax Maintenance Area

Route	Length	AADT	QA	4Tire	Bus	-----Truck-----				QC	K Factor	QK	Dir Factor	AAWDT	QW	Year
						2Axle	3+Axle	1Trail	2Trail							
<b>Fairfax County</b>																
(1813) Ingleside Ave	0.11	2400	G	98%	0%	1%	0%	0%	0%	F	0.106	F	0.625	2500	G	2014
(1813) Ingleside Ave	0.72	1200	G	98%	0%	1%	0%	0%	0%	C	0.092	F	0.536	1300	G	2014
(1813) Baron Rd	0.23	650	R								NA		NA			10/20/2005
(1814) Chelsea Rd	0.14	470	R								NA		NA			08/01/2002
(1814) Chelsea Rd	0.10	690	R								NA		NA			08/01/2002
(1814) Chelsea Rd	0.05	830	R								NA		NA			08/01/2002
(1814) Chelsea Rd	0.03	940	R								NA		NA			08/01/2002
(1814) Chelsea Rd	0.05	270	R								NA		NA			08/01/2002
(1815) Saint Albans Rd	0.10	130	R								NA		NA			08/01/2002
(1816) Kurtz Rd	0.19	310	R								NA		NA			11/18/2014
(1816) Kurtz Rd	0.38	590	R								NA		NA			11/18/2014
(1816) Kurtz Rd	0.08	1300	R								NA		NA			11/18/2014
(1817) Calder Rd	0.15	680	R								NA		NA			08/05/2002
(1817) Calder Rd	0.12	870	R								NA		NA			08/05/2002
(1818) Brawner St	0.07	1600	R								NA		NA			08/05/2002
(1818) Brawner St	0.18	960	R								NA		NA			08/05/2002
(1818) Brawner St	0.22	460	R								NA		NA			08/05/2002
(1818) Brawner St	0.10	140	R								NA		NA			08/05/2002
(1819) Nolte St	0.08	350	R								NA		NA			10/20/2005
(1820) Timarand Dr	0.18	310	R								NA		NA			01/08/2004
(1820)	0.14	NA									NA		NA			
(1821) Kensington Rd	0.24	2000	R								NA		NA			07/22/2002

Virginia Department of Transportation  
Traffic Engineering Division  
2014  
Annual Average Daily Traffic Volume Estimates By Section of Route  
Fairfax Maintenance Area

Route	Length	AADT	QA	4Tire	Bus	-----Truck-----				QC	K Factor	QK	Dir Factor	AAWDT	QW	Year
						2Axle	3+Axle	1Trail	2Trail							
<b>Fairfax County</b>																
(1821) Kensington Rd	0.12	750	R								NA			NA		07/22/2002
(1822) Pathfinder Lane	0.15	730	R								NA			NA		07/22/2002
(1822) Meadowbrook Ave	0.05	910	R								NA			NA		07/22/2002
(1822) Meadowbrook Ave	0.06	960	R								NA			NA		07/22/2002
(1822) Meadowbrook Ave	0.06	1100	R								NA			NA		08/01/2002
(1822) Meadowbrook Ave	0.05	3200	R								NA			NA		08/06/2002
(1823) Leeland Dr	0.12	110	R								NA			NA		09/30/2014
(1824) Summit Rd	0.10	230	R								NA			NA		08/06/2002
(1824) Melrose Dr	0.18	150	R								NA			NA		08/06/2002
(1824) Melrose Dr	0.08	230	R								NA			NA		08/06/2002
(1824) Melrose Dr	0.02	4200	R								NA			NA		08/01/2002
(1824) Melrose Dr	0.03	780	R								NA			NA		08/01/2002
(1824) Melrose Dr	0.09	920	R								NA			NA		08/01/2002
(1824) Melrose Dr	0.06	560	R								NA			NA		08/01/2002
(1824) Melrose Dr	0.05	240	R								NA			NA		08/01/2002
(1824) Melrose Dr	0.04	20	R								NA			NA		08/01/2002
(1824) Melrose Dr	0.02	250	R								NA			NA		08/01/2002
(1824) Melrose Dr	0.05	170	R								NA			NA		08/01/2002
(1824) Melrose Dr	0.05	310	R								NA			NA		08/01/2002
(1824) Melrose Dr	0.07	360	R								NA			NA		08/01/2002
(1824) Melrose Dr	0.07	180	R								NA			NA		08/01/2002
(1825) Fleetwood Rd	0.11	3600	R								NA			NA		08/01/2002
(1825) Fleetwood Rd	0.16	3900	R								NA			NA		08/01/2002

Virginia Department of Transportation  
Traffic Engineering Division  
2014  
Annual Average Daily Traffic Volume Estimates By Section of Route  
Fairfax Maintenance Area

Route	Length	AADT	QA	4Tire	Bus	-----Truck-----				QC	K Factor	QK	Dir Factor	AAWDT	QW	Year
						2Axle	3+Axle	1Trail	2Trail							
<b>Fairfax County</b>																
1825	Fleetwood Rd	0.07	4600	R							NA			NA		08/01/2002
						From: 29-1898 Beverly Dr										
						To: 29-687 Old Chain Bridge Rd										
1826	Maugh Rd	0.09	550	R							NA			NA		08/05/2002
						From: 29-1818 N, Brawner St										
						To: 29-1816 N, Kurtz Rd										
1826	Julia Ave	0.09	370	R							NA			NA		08/05/2002
						From: 29-1816 S, Kurtz Rd										
						To: 29-1935 Wendy Lane										
1826	Julia Ave	0.04	390	R							NA			NA		08/05/2002
						From: 29-1936 Topeka Rd										
						To: 29-1827 N, Waggaman Circle										
1826	Julia Ave	0.03	360	R							NA			NA		08/05/2002
						From: 29-1816 S, Kurtz Rd										
						To: 29-1827 S, Waggaman Circle										
1826	Maugh Rd	0.09	220	R							NA			NA		08/02/2002
						From: 29-1818 Brawner St										
						To: 29-1826 S, Maugh Rd										
1827	Waggaman Circle	0.46	380	R							NA			NA		08/05/2002
						From: 29-1828 Smoot Dr										
						To: 29-1826 N, Maugh Rd										
1827	Waggaman Circle	0.07	460	R							NA			NA		08/05/2002
						From: 29-1827 Waggaman Circle										
						To: Dead End										
1829	Matthew Mills Rd	0.16	120	R							NA			NA		08/05/2002
						From: 29-686 Balls Hill Rd										
						To: 29-1879 Raymond Ave										
1829	Matthew Mills Rd	0.04	30	R							NA			NA		08/05/2002
						From: Dead End										
						To: 29-686 Balls Hill Rd										
1830	Elizabeth Dr	0.15	500	R							NA			NA		07/30/2002
						From: 29-1879 Raymond Ave										
						To: 29-1932 Theresa Ann St										
1830	Elizabeth Dr	0.10	380	R							NA			NA		07/30/2002
						From: 29-3253 Carol Raye St										
						To: 29-1878 Capitol View Dr										
1830	Elizabeth Dr	0.12	290	R							NA			NA		07/30/2002
						From: 29-687 Churchill Rd										
						To: 29-1833 Sothoron Rd										
1830	Elizabeth Dr	0.14	420	R							NA			NA		07/30/2002
						From: 29-1832 Gilliams Rd										
						To: SR 123; 29-1904										
1830	Elizabeth Dr	0.07	820	R							NA			NA		07/30/2002
						From: 29-1831 Buchanan St										
						To: Dead End										
1831	Buchanan St	0.10	290	R							NA			NA		07/30/2002
						From: 29-1831 Buchanan St										
						To: 29-1831 Buchanan St										
1831	Buchanan St	0.11	340	R							NA			NA		07/30/2002
						From: 29-1831 Buchanan St										
						To: 29-1987 Darnall Dr										
1832	Gilliams Rd	0.13	90	R							NA			NA		11/17/2014
						From: 29-1831 Buchanan St										
						To: 29-1987 Darnall Dr										
1833	Sothoron Rd	0.05	260	R							NA			NA		11/17/2014
						From: 29-1987 Darnall Dr										
						To: 29-1987 Darnall Dr										

Virginia Department of Transportation  
Traffic Engineering Division  
2014  
Annual Average Daily Traffic Volume Estimates By Section of Route  
Fairfax Maintenance Area

Route	Length	AADT	QA	4Tire	Bus	-----Truck-----				QC	K Factor	QK	Dir Factor	AAWDT	QW	Year
						2Axle	3+Axle	1Trail	2Trail							
<b>Fairfax County</b>																
1833 Sothoron Rd	0.07	30	R				29-1987 Darnall Dr				NA			NA		09/30/2014
							Dead End									
1834 Mottrom Dr	0.30	170	R				29-1087 Dulany Dr				NA			NA		08/21/2002
							29-738 Old Dominion Dr									
1835 Corbin Ct	0.06	40	R				Dead End				NA			NA		09/30/2014
							29-1087 Dulany Dr									
1836 Coan St	0.08	30	R				Dead End				NA			NA		11/14/2014
							29-1087 Dulany Dr									
1837 Lowell Ave	0.10	350	R				29-1801 Laughlin Ave				NA			NA		07/30/2002
							29-1811 Emerson Ave									
1837 Lowell Ave	0.07	910	R				SR 309 Old Dominion Drive				NA			NA		08/21/2002
1838 Dashiell Rd	0.13	390	R				29-2310 S, Barrett Rd				NA			NA		08/21/2002
							29-1840 Holloway Rd									
1838 Dashiell Rd	0.07	510	R				29-1842 McCrea Pl				NA			NA		08/21/2002
							29-1841 Gouthier Rd									
1838 Dashiell Rd	0.19	550	R				29-2310 N, Barrett Rd				NA			NA		08/21/2002
							29-2310 NORTH									
1838 Dashiell Rd	0.12	70	R				29-649 Annandale Rd				NA			NA		08/21/2002
							29-2310 S, Barrett Rd									
1839 Cofer Rd	0.12	440	R				29-1840 Holloway Rd				NA			NA		08/21/2002
							29-1841 Gouthier Rd									
1839 Cofer Rd	0.10	520	R				29-2310 NORTH				NA			NA		08/22/2002
							29-1838 Dashiell Rd									
1840 Holloway Rd	0.07	720	R				29-1839 Cofer Rd				NA			NA		08/22/2002
							29-2310 Barrett Rd									
1841 Gouthier Rd	0.07	640	R				29-649 Annandale Rd				NA			NA		08/22/2002
							29-1838 Dashiell Rd									
1841 Gouthier Rd	0.07	450	R				29-1839 Cofer Rd				NA			NA		08/21/2002
							Dead End									
1842 McCrea Pl	0.06	70	R				29-1838 Dashiell Rd				NA			NA		09/30/2014
							Cul-de-Sac									
1843 Bellview Pl	0.22	100	R				29-3854 Brook Valley Lane				NA			NA		12/01/2014
							29-738 Old Dominion Dr									
1843 Bellview Pl	0.03	240	R								NA			NA		02/18/2009

Virginia Department of Transportation  
Traffic Engineering Division  
2014  
Annual Average Daily Traffic Volume Estimates By Section of Route  
Fairfax Maintenance Area

Route	Length	AADT	QA	4Tire	Bus	-----Truck-----				QC	K Factor	QK	Dir Factor	AAWDT	QW	Year
						2Axle	3+Axle	1Trail	2Trail							
<b>Fairfax County</b>																
(1844) Paul St	0.11	80	R									NA		NA		09/30/2014
						From: Cul-de-Sac										
						To: 29-1846 Dannys Lane										
(1844) Paul St	0.19	360	R									NA		NA		1997
						From: 29-1845 Arnet St										
(1844) Paul St	0.17	660	R									NA		NA		1997
						From: 29-1869 Magnolia Lane										
(1844) Paul St	0.08	310	R									NA		NA		1997
						From: 29-3436 Bouffant Blvd										
						To: 29-795 Munson Rd										
(1845) Arnet St	0.22	450	R									NA		NA		01/09/2006
						From: Dead End; Gap Terminus										
(1845) Arnet St	0.21	410	R									NA		NA		01/09/2006
						From: 29-716 Seminary Rd										
(1845) Scoville St	0.13	19000	G	97%	2%	0%	0%	0%	0%	F	0.074	F	0.530	21000	G	2014
						From: SR 7 Leesburg Pike										
(1845) Carlin Spring Rd	0.38	11000	G	97%	2%	0%	0%	0%	0%	C	0.085	F	0.582	12000	G	2014
						From: SR 244 Columbia Pike										
(1845) Carlyn Spring Rd	0.09	22000	G	97%	2%	0%	0%	0%	0%	F	0.088	F	0.660	24000	G	2014
						From: Arlington County Line										
						To: 29-1844 Paul St										
(1846) Dannys Lane	0.07	390	R									NA		NA		09/10/2002
						From: 29-1847 Dannys Pl										
(1846) Dannys Lane	0.11	510	R									NA		NA		09/10/2002
						From: 29-1845 Arnet St										
(1846) Dannys Lane	0.17	630	R									NA		NA		09/10/2002
						From: 29-1869 Magnolia Lane										
						To: Dead End										
(1847) Dannys Pl	0.04	50	R									NA		NA		09/30/2014
						From: 29-1846 Dannys Lane										
						To: Begin Loop										
(1848) Eppard St	0.17	100	R									NA		NA		12/15/2014
						From: 29-1876 Lomar Dr										
(1848) Eppard St	0.12	110	R									NA		NA		12/15/2014
						From: End Loop										
(1848) Eppard St	0.08	260	R									NA		NA		12/15/2014
						From: 29-613 Sleepy Hollow Rd										
(1848) Eppard St	0.12	60	R									NA		NA		09/30/2014
						From: Dead End										
						To: Dead End										
(1849) Center Lane	0.10	720	R									NA		NA		09/10/2002
						From: 29-716 Seminary Rd										
						To: 29-1851 Parkhill Dr										
(1850) Melvern Place	0.21	150	R									NA		NA		09/10/2002
						From: 29-1272 Barcroft Lane										
						To: 29-1272 Fairfax Parkway										
(1851) Parkhill Dr	0.07	300	R									NA		NA		09/10/2002
						From: 29-1850 Melvern Place										
(1851) Parkhill Dr	0.14	80	R									NA		NA		09/10/2002
						From: Cul-de-Sac										
						To: 29-2557 Jewel St										
(1852) Arcadia Rd	0.05	160	R									NA		NA		12/16/2014
						From: 29-2556 Chaco Rd										



Virginia Department of Transportation  
Traffic Engineering Division  
2014  
Annual Average Daily Traffic Volume Estimates By Section of Route  
Fairfax Maintenance Area

Route	Length	AADT	QA	4Tire	Bus	-----Truck-----				QC	K Factor	QK	Dir Factor	AAWDT	QW	Year
						2Axle	3+Axle	1Trail	2Trail							
<b>Fairfax County</b>																
(1852) Arcadia Rd	0.06	390	R			From: 29-2556 Chaco Rd To: 29-620 S. Braddock Rd					NA			NA		09/10/2002
(1852) Arcadia Rd	0.06	1100	R			From: 29-1853 S. Bryce Rd To: 29-1866 Ginger Dr					NA			NA		09/10/2002
(1852) Arcadia Rd	0.10	540	R			From: 29-1865 Lassen Ct To: 29-1864 Hawaii Ct					NA			NA		09/10/2002
(1852) Arcadia Rd	0.09	490	R			From: 29-1855 Morgan St To: 29-1854 Guest Lane					NA			NA		09/10/2002
(1852) Arcadia Rd	0.10	510	R			From: 29-1853 N. Bryce Rd To: 29-620 N; 29-1271					NA			NA		09/10/2002
(1853) Bryce Rd	0.22	200	R			From: 29-1852 Arcadia Rd To: 29-1852 Arcadia Rd					NA			NA		09/10/2002
(1854) Guest Lane	0.05	70	R			From: Dead End To: 29-1852 Arcadia Rd					NA			NA		09/30/2014
(1855) Morgan St	0.06	1400	R			From: 29-1852 Arcadia Rd To: 29-1272 Fairfax Parkway					NA			NA		09/10/2002
(1856) Martin St	0.39	210	R			From: 29-2243 Fairland St To: SR 236 Little River Tpke					NA			NA		12/16/2008
(1857) Chestnut Pl	0.05	470	R			From: NCL Alexandria To: 29-1858 Doris Dr					NA			NA		01/09/2006
(1857) Chestnut Pl	0.07	720	R			From: 29-2916 Dawes Ave To: NCL Alexandria					NA			NA		01/09/2006
(1858) Doris Dr	0.02	270	R			From: 29-1861 Christine Pl To: 29-1860 Doris Pl					NA			NA		01/09/2006
(1858) Doris Dr	0.14	430	R			From: 29-1859 Lester Ct To: 29-1857 Chestnut Pl					NA			NA		01/09/2006
(1859) Lester Ct	0.04	30	R			From: Dead End To: 29-1858 Doris Dr					NA			NA		10/02/2014
(1860) Doris Pl	0.03	40	R			From: Dead End To: 29-1858 Doris Dr					NA			NA		10/02/2014
(1861) Christine Pl	0.05	60	R			From: Dead End To: 29-1858 Doris Dr					NA			NA		10/02/2014

Virginia Department of Transportation  
 Traffic Engineering Division  
 2014  
 Annual Average Daily Traffic Volume Estimates By Section of Route  
 Fairfax Maintenance Area

Route	Length	AADT	QA	4Tire	Bus	-----Truck-----				QC	K Factor	QK	Dir Factor	AAWDT	QW	Year
						2Axle	3+Axle	1Trail	2Trail							
<b>Fairfax County</b>																
(1862) Kilmer Ct	0.04	60	R								NA			NA		10/02/2014
			From:	29-2327 Patrick Henry Dr												
			To:	Dead End												
(1863) Collie Lane	0.20	170	R								NA			NA		09/03/2002
			From:	29-1740 S. Brook Dr												
			To:	29-1740 N. Brook Dr												
(1864) Hawaii Ct	0.09	90	R								NA			NA		10/02/2014
			From:	Dead End												
			To:	29-1852 Arcadia Rd												
(1865) Lassen Ct	0.05	60	R								NA			NA		10/02/2014
			From:	Dead End												
			To:	29-1852 Arcadia Rd												
(1866) Mesa Way	0.07	90	R								NA			NA		09/03/2002
			From:	Dead End												
			To:	29-3459 Ginger Dr												
(1866) Ginger Dr	0.02	90	R								NA			NA		1997
			From:	29-3459; Mesa Way												
			To:	29-1852 Arcadia Rd												
(1867) Verde Ct	0.07	70	R								NA			NA		12/16/2014
			From:	Dead End												
			To:	29-620 Braddock Rd												
(1868) Hallran Rd	0.10	70	R								NA			NA		10/02/2014
			From:	29-984 Munson Hill Rd												
			To:	Dead End												
(1869) Magnolia Lane	0.07	45	R								NA			NA		10/03/2014
			From:	Cul-de-Sac												
			To:	29-795 Munson Rd												
(1869) Magnolia Lane	0.10	530	R								NA			NA		01/09/2006
			From:	29-1026 Lacy Blvd												
			To:	29-716 Seminary Rd												
(1869) Magnolia Lane	0.48	3000	G	99%	1%	0%	0%	0%	0%	C	0.094	F	0.657	3200	G	2014
			From:	29-716 Seminary Rd												
			To:	Dead End												
(1870) Dakota Ct	0.06	70	R								NA			NA		10/03/2014
			From:	Dead End												
			To:	29-3459 Gigner Dr												
(1870) Dakota Ct	0.12	110	R								NA			NA		10/03/2014
			From:	29-3459 Gigner Dr												
			To:	Dead End												
(1871) White St	0.05	170	R								NA			NA		09/10/2002
			From:	29-2579 S. Cheryl Dr												
			To:	29-3209 Colmac Dr												
(1871) White St	0.09	360	R								NA			NA		08/22/2002
			From:	29-3209 Colmac Dr												
			To:	29-2579 N. Cheryl Dr												
(1871) White St	0.05	640	R								NA			NA		08/22/2002
			From:	29-2579 N. Cheryl Dr												
			To:	29-2327 Patrick Henry Dr												
(1872) Carolyn Dr	0.07	620	R								NA			NA		08/22/2002
			From:	29-613 Sleepy Hollow Rd												
			To:	29-1874 Hazelton St												
(1872) Carolyn Dr	0.10	550	R								NA			NA		08/22/2002
			From:	29-1874 Hazelton St												
			To:	29-1873 Creswell Dr												
(1872) Carolyn Dr	0.06	560	R								NA			NA		08/22/2002
			From:	29-1873 Creswell Dr												
			To:	29-2869 Shadeland Dr												
(1872) Carolyn Dr	0.08	640	R								NA			NA		08/22/2002
			From:	29-2869 Shadeland Dr												
			To:	29-2950 Valley Lane												
(1873) Creswell Dr	0.05	60	R								NA			NA		10/03/2014
			From:	Dead End												
			To:	29-1876 Lomar Dr												

Virginia Department of Transportation  
Traffic Engineering Division  
2014  
Annual Average Daily Traffic Volume Estimates By Section of Route  
Fairfax Maintenance Area

Route	Length	AADT	QA	4Tire	Bus	-----Truck-----				QC	K Factor	QK	Dir Factor	AAWDT	QW	Year
						2Axle	3+Axle	1Trail	2Trail							
<b>Fairfax County</b>																
(1873) Creswell Dr	0.08	140	R			From: 29-1876 Lomar Dr					NA			NA		12/15/2014
(1873) Creswell Dr	0.09	90	R			To: 29-1872 Carolyn Dr					NA			NA		10/03/2014
						To: Dead End										
(1874) Hazelton St	0.07	820	R			From: 29-1872 Carolyn Dr					NA			NA		08/22/2002
(1874) Hazelton St	0.24	260	R			To: 29-1875 Faber Dr					NA			NA		08/22/2002
						To: 29-2314 Nicholson St										
(1875) Faber Dr	0.18	140	R			From: 29-1875 Faber Dr					NA			NA		10/03/2014
						To: Dead End										
(1876) Lomar Dr	0.06	150	R			From: 29-1848 Eppard St					NA			NA		08/22/2002
						To: 29-1873 Creswell Dr										
(1877) Ravenwood Dr	0.16	170	R			From: 29-2327 Patrick Henry Dr					NA			NA		1997
						To: 29-2327 Patrick Henry Dr										
(1878) Capitol View Dr	0.20	370	R			From: 29-686 Balls Hill Rd					NA			NA		08/22/2002
(1878) Capitol View Dr	0.09	310	R			To: 29-1879 Raymond Ave					NA			NA		07/30/2002
(1878) Capitol View Dr	0.08	350	R			To: 29-1932 Theresa Ann St					NA			NA		07/30/2002
(1878) Capitol View Dr	0.12	470	R			To: 29-1953 Capitol View Ct					NA			NA		07/30/2002
						To: 29-1830 Elizabeth Dr										
(1879) Raymond Ave	0.07	280	R			From: 29-687 Churchill Rd					NA			NA		07/30/2002
(1879) Raymond Ave	0.07	460	R			To: 29-1878 Capitol View Dr					NA			NA		07/30/2002
(1879) Raymond Ave	0.07	250	R			To: 29-1829 Matthew Mills Rd					NA			NA		07/30/2002
(1879) Raymond Ave	0.25	420	R			To: 29-1830 Elizabeth Dr					NA			NA		07/30/2002
(1879) Raymond Ave	0.03	780	R			To: 29-1926 Eamestine St					NA			NA		07/30/2002
						To: 29-3253 Carol Raye St										
(1880) Duff Dr	0.02	190	R			From: NCL Alexandria					NA			NA		1986
						To: 29-1899 Hatton Ct										
(1881) Crater Pl	0.05	110	R			From: 29-1882 Yellowstone Dr					NA			NA		12/16/2014
						To: Dead End										
(1882) Everglades Dr	0.19	460	R			To: Yellowstone Dr					NA			NA		09/04/2002
(1882) Everglades Dr	0.04	660	R			To: 29-1146 Summit Pl					NA			NA		09/04/2002
(1882) Everglades Dr	0.20	360	R			To: 29-2889 Muir Pl					NA			NA		09/04/2002
(1882) Everglades Dr	0.13	490	R			To: 29-2874 Conrad Rd					NA			NA		09/04/2002
						To: 29-2879 Teton Pl										

Virginia Department of Transportation  
Traffic Engineering Division  
2014  
Annual Average Daily Traffic Volume Estimates By Section of Route  
Fairfax Maintenance Area

Route	Length	AADT	QA	4Tire	Bus	-----Truck-----				QC	K Factor	QK	Dir Factor	AAWDT	QW	Year
						2Axle	3+Axle	1Trail	2Trail							
<b>Fairfax County</b>																
(1882) Everglades Dr	0.02	230	R								NA			NA		09/04/2002
(1882) Yellowstone Dr	0.13	180	R								NA			NA		09/04/2002
(1882) Yellowstone Dr	0.06	270	R								NA			NA		09/04/2002
(1882) Yellowstone Dr	0.08	440	R								NA			NA		09/04/2002
(1882) Yellowstone Dr	0.05	510	R								NA			NA		09/04/2002
(1882) Yellowstone Dr	0.09	650	R								NA			NA		09/04/2002
(1882) Yellowstone Dr	0.09	340	R								NA			NA		09/04/2002
(1882) Yellowstone Dr	0.07	280	R								NA			NA		09/04/2002
(1882) Yellowstone Dr	0.10	400	R								NA			NA		09/04/2002
(1883) Yosemite Dr	0.16	280	R								NA			NA		09/04/2002
(1883) Yosemite Dr	0.20	350	R								NA			NA		09/04/2002
(1884) Sequoia Ct	0.05	70	R								NA			NA		10/03/2014
(1885) Olympic Way	0.07	80	R								NA			NA		10/03/2014
(1886) Beachway Dr	0.92	2700	G	98%	1%	1%	0%	0%	0%	C	0.114	F	0.507	2900	G	2014
(1886) Beachway Rd	0.47	4700	R								NA			NA		11/16/2005
(1887) Greentree Dr	0.32	180	R								NA			NA		10/03/2014
(1888) Nevius St	0.12	870	R								NA			NA		09/04/2002
(1888) Nevius St	0.11	1200	R								NA			NA		09/04/2002
(1888) Nevius St	0.08	1300	R								NA			NA		09/04/2002
(1888) Nevius St	0.01	2200	R								NA			NA		09/04/2002
(1888) Nevius St	0.15	2200	R								NA			NA		09/04/2002
(1889) Mansfield Rd	0.08	670	R								NA			NA		09/04/2002

Virginia Department of Transportation  
 Traffic Engineering Division  
 2014  
 Annual Average Daily Traffic Volume Estimates By Section of Route  
 Fairfax Maintenance Area

Route	Length	AADT	QA	4Tire	Bus	-----Truck-----				QC	K Factor	QK	Dir Factor	AAWDT	QW	Year
						2Axle	3+Axle	1Trail	2Trail							
<b>Fairfax County</b>																
(1889) Mansfield Rd	0.16	610	R								NA			NA		09/04/2002
(1890) Fiddler's Green	0.20	220	R								NA			NA		01/18/2006
(1891) Barger Dr	0.31	240	R								NA			NA		01/11/2006
(1892) Grass Hill Ter	0.10	680	R								NA			NA		12/15/2014
(1892) Grass Hill Ter	0.04	330	R								NA			NA		12/15/2014
(1892) Grass Hill Ter	0.10	70	R								NA			NA		10/03/2014
(1893) Waterway Pl	0.05	40	R								NA			NA		10/03/2014
(1894) Little John Ct	0.04	50	R								NA			NA		10/03/2014
(1895) Marian Ct	0.05	60	R								NA			NA		10/03/2014
(1896) Friar Tuck Ct	0.04	60	R								NA			NA		10/03/2014
(1897) Center St	0.06	1600	R								NA			NA		10/20/2005
(1898) Beverly Dr	0.63	3700	R								NA			NA		10/20/2005
(1898) Beverly Dr	0.07	8100	R								NA			NA		1997
(1899) Hatton Ct	0.05	80	R								NA			NA		1997
(1899) Hatton Ct	0.02	190	R								NA			NA		1997
(1900) Quail Hollow Ct	0.06	70	R								NA			NA		11/07/2002
(1901) Langley Lane	0.02	360	R								NA			NA		07/22/2002
(1901) Langley Lane	0.11	290	R								NA			NA		07/22/2002
(1902) Langley Lane	0.13	310	R								NA			NA		11/17/2014
(1902) Ramp	0.02	170	R								NA			NA		1997

Virginia Department of Transportation  
Traffic Engineering Division  
2014  
Annual Average Daily Traffic Volume Estimates By Section of Route  
Fairfax Maintenance Area

Route	Length	AADT	QA	4Tire	Bus	-----Truck-----				QC	K Factor	QK	Dir Factor	AAWDT	QW	Year
						2Axle	3+Axle	1Trail	2Trail							
<b>Fairfax County</b>																
1903 Ridge St	0.14	210	R			From: 29-1905 Waverly Way					NA		NA		11/17/2014	
1903 Ridge St	0.01	130	R			To: 29-1902 Ramp					NA		NA		11/17/2014	
						From: 29-1901 Langley Lane										
1904 Buchanan St	0.18	580	R			From: SR 123 Dolley Madison Blvd					NA		NA		11/18/2014	
1904 Buchanan St	0.07	45	R			To: 29-1824 Melrose Dr					NA		NA		10/06/2014	
						To: Dead End										
1905 Waverly Way	0.17	2000	R			From: 29-3563 Chain Bridge Rd					NA		NA		11/17/2014	
1905 Waverly Way	0.20	1900	R			From: 29-1903 Ridge St					NA		NA		11/17/2014	
						To: 29-1920 Harvey Rd										
1906 Langley Hill Dr	0.20	50	R			From: 29-798 Frontage Rd					NA		NA		10/06/2014	
						To: Dead End										
1907 Langley Pl	0.15	230	R			From: Dead End					NA		NA		11/17/2014	
1907 Ballantrae Lane	0.31	360	R			To: 29-1930 Langley Lane					NA		NA		11/17/2014	
1907 Ballantrae Lane	0.24	190	R			From: SR 123 Dolley Madison Blvd					NA		NA		11/17/2014	
						To: 29-3563 Chain Bridge Rd										
1908 Hicks Dr	0.18	120	R			From: 29-3808 Arabian Ave					NA		NA		12/01/2014	
1908 Hicks Dr	0.19	100	R			To: 29-676 Trap Rd					NA		NA		10/06/2014	
						To: Dead End										
1909 Rice St	0.21	140	R			From: Dead End					NA		NA		10/06/2014	
						To: 29-1720 Graham Rd										
1910 Basil Rd	0.10	510	R			From: SR 123 Chain Bridge Rd					NA		NA		11/19/2014	
1910 Basil Rd	0.15	370	R			To: 29-1911 Orris St					NA		NA		11/19/2014	
1910 Basil Rd	0.31	100	R			From: 29-3473 Litton Lane					NA		NA		10/06/2014	
						To: Cul-de-Sac										
1911 Orris St	0.15	60	R			From: 29-1910 Basil Rd					NA		NA		10/06/2014	
						To: Cul-de-Sac										
1912 Talbert Rd	0.08	70	R			From: 29-1913 Kiger St					NA		NA		11/26/2001	
						To: 29-636 Hooes Rd										
1913 Kiger St	0.14	70	R			From: Dead End					NA		NA		06/06/2000	
1913 Kiger St	0.09	830	R			To: 29-1915 Lorfax Dr					NA		NA		11/26/2001	
1913 Kiger St	0.13	80	R			From: 29-1914 Dudley Dr					NA		NA		11/26/2001	
						To: 29-1912 Talbert Rd										

Virginia Department of Transportation  
 Traffic Engineering Division  
 2014  
 Annual Average Daily Traffic Volume Estimates By Section of Route  
 Fairfax Maintenance Area

Route	Length	AADT	QA	4Tire	Bus	Truck				QC	K Factor	QK	Dir Factor	AAWDT	QW	Year
						2Axle	3+Axle	1Trail	2Trail							
<b>Fairfax County</b>																
1914	Dudley Dr	0.10	400	R								NA		NA		01/08/2004
1915	Lorfax Dr	0.02	70	R								NA		NA		01/08/2004
1915	Lorfax Dr	0.07	220	R								NA		NA		11/26/2001
1915	Lorfax Dr	0.09	510	R								NA		NA		11/26/2001
1915	Lorfax Dr	0.09	680	R								NA		NA		11/26/2001
1915	Lorfax Dr	0.09	220	R								NA		NA		11/26/2001
1916	Wells Rd	0.05	1000	R								NA		NA		11/26/2001
1917	Jameson St	0.14	150	R								NA		NA		11/26/2001
1917	Jameson St	0.19	200	R								NA		NA		11/26/2001
1918	Igoe St	0.14	100	R								NA		NA		11/26/2001
1918	Igoe St	0.19	220	R								NA		NA		11/26/2001
1919	Ridgely Dr	0.13	180	R								NA		NA		11/26/2001
1919	Ridgely Dr	0.20	100	R								NA		NA		11/26/2001
1920	Harvey Rd	0.06	80	R								NA		NA		07/22/2002
1920	Harvey Rd	0.10	2900	R								NA		NA		07/30/2002
1921	Malta Lane	0.11	40	R								NA		NA		10/06/2014
1922	Wilkins Dr	0.21	520	R								NA		NA		09/04/2002
1922	Aura Ct	0.03	40	R								NA		NA		09/04/2002
1923	Lawton St	0.05	670	R								NA		NA		07/31/2002
1923	Lawton St	0.09	540	R								NA		NA		07/31/2002
1923	Lawton St	0.08	380	R								NA		NA		07/31/2002
1923	Lawton St	0.03	20	R								NA		NA		07/31/2002

Virginia Department of Transportation  
Traffic Engineering Division  
2014  
Annual Average Daily Traffic Volume Estimates By Section of Route  
Fairfax Maintenance Area

Route	Length	AADT	QA	4Tire	Bus	-----Truck-----				QC	K Factor	QK	Dir Factor	AAWDT	QW	Year
						2Axle	3+Axle	1Trail	2Trail							
<b>Fairfax County</b>																
(1923) Lawton St	0.10	1700	R			From: 29-937 Gap Terminus					NA			NA		07/31/2002
(1923) Lawton St	0.02	1500	R			To: 29-1924 Arbor Lane					NA			NA		07/31/2002
(1923) Lawton St	0.10	960	R			From: 29-1990 Wemberly Way					NA			NA		07/31/2002
(1923) Lawton St	0.07	420	R			To: 29-1925 River Oaks Dr					NA			NA		11/17/2014
(1923) Lawton St	0.12	180	R			From: 29-3289 Lupine Lane					NA			NA		11/17/2014
(1923) Lawton St	0.04	40	R			To: 29-3438 Butternut Ct					NA			NA		10/06/2014
(1924) Arbor Lane	0.35	650	R			From: Dead End					NA			NA		07/30/2002
(1925) River Oaks Dr	0.21	120	R			To: FR-268 Arbor Lane					NA			NA		10/06/2014
(1926) Earnestine St	0.08	1000	R			From: 29-1923 Lawton St					NA			NA		11/18/2014
(1926) Earnestine St	0.21	900	R			To: 29-738 Old Dominion Dr					NA			NA		11/18/2014
(1927) Martha Jane St	0.04	20	R			From: 29-1926 Earnestine St					NA			NA		1997
(1928) Pine Hill Rd	0.20	150	R			To: Dead End					NA			NA		10/07/2014
(1928) Pine Hill Rd	0.12	180	R			From: Cul-de-Sac					NA			NA		10/07/2014
(1928) Pine Hill Rd	0.01	5	R			To: 29-1824 Melrose Dr					NA			NA		11/18/2014
(1929) Marion Ave	0.18	230	R			From: 29-1813 Baron Rd					NA			NA		1997
(1930) Langley Lane	0.30	110	R			To: 0.01 MN 29-1813					NA			NA		07/30/2002
(1931) Legion Dr	0.10	90	R			From: SR 123 Dolley Madison Blvd					NA			NA		07/30/2002
(1932) Theresa Ann St	0.12	80	R			To: 29-1824 Melrose Dr					NA			NA		10/19/2005
(1933) Saigon Rd	0.13	70	R			From: 29-1987 Darnall Dr					NA			NA		10/07/2014
(1933) Saigon Rd	0.06	110	R			To: 29-1907 Ballantrae Lane					NA			NA		12/01/2014
(1933) Saigon Rd	0.36	480	R			From: Dead End					NA			NA		12/01/2014
						To: 29-747 Sanger St					NA			NA		07/30/2002
						From: 29-1830 Elizabeth Dr					NA			NA		10/19/2005
						To: 29-1878 Capitol View Dr					NA			NA		10/19/2005
						From: Dead End					NA			NA		10/07/2014
						To: 29-1948 Saigon Cir					NA			NA		12/01/2014
						From: 29-1934 Spencer Rd					NA			NA		12/01/2014
						To: SR 193 Georgetown Pike					NA			NA		12/01/2014



Virginia Department of Transportation  
Traffic Engineering Division  
2014  
Annual Average Daily Traffic Volume Estimates By Section of Route  
Fairfax Maintenance Area

Route	Length	AADT	QA	4Tire	Bus	-----Truck-----				QC	K Factor	QK	Dir Factor	AAWDT	QW	Year
						2Axle	3+Axle	1Trail	2Trail							
<b>Fairfax County</b>																
1934 Spencer Rd	0.29	230	R			From: 29-8047 Spencer Ct					NA			NA		12/01/2014
						To: 29-1933 Saigon Rd										
1935 Wendy Lane	0.04	5	R			From: 29-1826 Maugh Rd					NA			NA		10/07/2014
						To: Dead End										
1936 Topeka Rd	0.08	60	R			From: 29-1826 Maugh Rd					NA			NA		10/07/2014
						To: Dead End										
1937 Fairview Ave	0.18	190	R			From: 29-690 Old Chesterbrook Rd					NA			NA		10/19/2005
						To: 29-1946 Cross St										
1938 Ormond Ct	0.04	60	R			From: Dead End					NA			NA		10/07/2014
						To: 29-1824 Melrose Dr										
1939 Claymore Ct	0.08	60	R			From: 29-1824 Melrose Dr					NA			NA		10/07/2014
						To: Dead End										
1940 Allendale Rd	0.04	5	R			From: Dead End					NA			NA		10/07/2014
						To: 29-1941 Langdon Ct										
1940 Allendale Rd	0.04	100	R			From: 29-1941 Langdon Ct					NA			NA		11/18/2014
						To: 29-1824 Melrose Dr										
1941 Langdon Ct	0.05	80	R			From: Dead End					NA			NA		1997
						To: 29-1940 Allendale Rd										
1942 Guilford Ct	0.08	70	R			From: 29-1824 Melrose Dr					NA			NA		10/07/2014
						To: Dead End										
1943 Weaver Ave	0.12	350	R			From: 29-690 W, Old Chesterbrook Rd					NA			NA		08/07/2002
						To: 29-1957 W, Danforth St										
1943 Weaver Ave	0.13	180	R			From: 29-1957 W, Danforth St					NA			NA		08/07/2002
						To: 29-1801 Laughlin Ave										
1943 Weaver Ave	0.08	150	R			From: 29-1801 Laughlin Ave					NA			NA		08/07/2002
						To: 29-1957 E, Sinclair Dr										
1943 Weaver Ave	0.05	220	N			From: 29-1957 E, Sinclair Dr					NA			NA		08/17/2002
						To: Wrightson Dr Weaver Ave										
1943 Wrightson Dr	0.16	220	R			From: Wrightson Dr Weaver Ave					NA			NA		08/17/2002
						To: 29-690 E, Old Chesterbrook Rd										
1943 Wrightson Dr	0.03	400	R			From: 29-690 E, Old Chesterbrook Rd					NA			NA		08/07/2002
						To: 29-1944 N, Macon St										
1943 Wrightson Dr	0.10	160	R			From: 29-1944 N, Macon St					NA			NA		08/07/2002
						To: 29-1945 Hazel Lane										
1943 Wrightson Dr	0.19	170	R			From: 29-1945 Hazel Lane					NA			NA		08/07/2002
						To: 29-1944 S, Macon St										
1944 Macon St	0.09	390	R			From: 29-2798 Lumsden St					NA			NA		08/07/2002
						To: 29-2576 Karlson St										
1944 Macon St	0.05	390	R			From: 29-2576 Karlson St					NA			NA		08/07/2002
						To: 29-2035 Broyhill St										
1944 Macon St	0.07	430	R			From: 29-2035 Broyhill St					NA			NA		08/07/2002
						To: 29-1943 SOUTH										

Virginia Department of Transportation  
Traffic Engineering Division  
2014  
Annual Average Daily Traffic Volume Estimates By Section of Route  
Fairfax Maintenance Area

Route	Length	AADT	QA	4Tire	Bus	-----Truck-----				QC	K Factor	QK	Dir Factor	AAWDT	QW	Year
						2Axle	3+Axle	1Trail	2Trail							
<b>Fairfax County</b>																
(1944) Macon St	0.02	470	R			From: 29-1943 SOUTH					NA			NA		08/07/2002
(1944) Macon St	0.21	510	R			From: 29-1960 Rosemont Dr					NA			NA		08/07/2002
						To: 29-1943 NORTH										
(1945) Hazel Lane	0.07	70	R			From: Dead End					NA			NA		11/14/2014
(1945) Hazel Lane	0.18	120	R			From: 29-1943 Wrightson Dr					NA			NA		10/07/2014
						To: Cul-de-Sac										
(1946) Cross St	0.04	250	R			From: 29-1937 Fairview Ave					NA			NA		10/26/2005
(1946) Cross St	0.05	190	R			From: 29-1947 Valley Ave					NA			NA		10/26/2005
						To: 29-3270 East Ave										
(1947) Valley Ave	0.18	370	R			From: 29-690 Old Chesterbrook Rd					NA			NA		10/26/2005
(1947) Valley Ave	0.07	370	R			From: 29-1946 Cross St					NA			NA		10/26/2005
						To: SR 309 Old Dominion Drive										
(1948) Saigon Cir	0.06	30	R			From: 29-1933 Saigon Rd					NA			NA		10/07/2014
						To: Cul-de-Sac										
(1949) Woodland Ter	0.15	50	R			From: Dead End					NA			NA		10/07/2014
(1949) Woodland Ter	0.05	210	R			From: 29-3929 James Payne Cir					NA			NA		10/19/2005
(1949) Woodland Ter	0.10	380	R			From: 29-2846 N Albemarle St					NA			NA		10/19/2005
						To: 29-2825 Woodman Dr										
(1950) Lake Hill Dr	0.50	150	R			From: Dead End					NA			NA		11/15/2001
						To: SR 123 Ox Rd										
(1951) Elnido Dr	0.07	160	R			From: 29-3646 Dalewood Pl					NA			NA		09/05/2002
(1951) Elnido Dr	0.08	190	R			From: 29-1988 Meca Ct					NA			NA		09/05/2002
						To: 29-2694 NORTH										
(1951) Elnido Dr	0.07	480	R			From: 29-2694 SOUTH					NA			NA		09/05/2002
						To: 29-1995 Chateau Ct										
(1951) Elnido Dr	0.09	480	R			From: 29-1995 Chateau Ct					NA			NA		09/05/2002
						To: 29-2821 Barbee St										
(1951) Elnido Dr	0.06	370	R			From: 29-2821 Barbee St					NA			NA		09/05/2002
						To: 29-2807 Birch Rd										
(1952) Terrett Ct	0.03	30	R			From: Dead End					NA			NA		10/07/2014
(1952) Terrett Ct	0.05	190	R			From: 29-2568 Clarence Ave					NA			NA		12/16/2014
						To: 29-1026 Lacy Blvd										
(1953) Capitol View Ct	0.05	50	R			From: Dead End					NA			NA		10/07/2014
						To: 29-1878 Capitol View Dr										

Virginia Department of Transportation  
Traffic Engineering Division  
2014  
Annual Average Daily Traffic Volume Estimates By Section of Route  
Fairfax Maintenance Area

Route	Length	AADT	QA	4Tire	Bus	-----Truck-----				QC	K Factor	QK	Dir Factor	AAWDT	QW	Year
						2Axle	3+Axle	1Trail	2Trail							
<b>Fairfax County</b>																
(1955) Faragut Ct	0.14	80	R				From: 29-2574 Diamond Dr				NA			NA		10/07/2014
							To: Dead End									
(1956) Maddux Lane	0.60	530	R				From: 29-689 Chesterbrook Rd				NA			NA		10/19/2005
							To: Cul-de-Sac									
(1957) Sinclair Dr	0.25	150	R				From: 29-1943 Weaver Ave				NA			NA		1997
							To: 29-1943 Weaver Ave									
(1958) Shipman Lane	0.17	130	R				From: 29-937 Douglas Dr				NA			NA		11/18/2014
							To: 29-1959 Nesbitt Pl									
(1958) Shipman Lane	0.08	60	R				From: 29-1958 Shipman Lane				NA			NA		10/07/2014
							To: Dead End									
(1959) Nesbitt Pl	0.12	220	R				From: 29-1958 Shipman Lane				NA			NA		07/22/2002
							To: 29-937 Douglas Dr									
							From: Dead End									
(1960) Rosemont Dr	0.09	90	R				From: 29-2033 Craig Lane				NA			NA		10/07/2014
							To: 29-693 Westmoreland St									
(1960) Rosemont Dr	0.07	420	R				From: 29-693 Westmoreland St				NA			NA		12/09/2014
							To: 29-1972 Simmons Dr									
(1960) Rosemont Dr	0.14	380	R				From: 29-1972 Simmons Dr				NA			NA		02/25/2009
							To: 29-1973 Woodmoor Lane									
(1960) Rosemont Dr	0.06	300	R				From: 29-1973 Woodmoor Lane				NA			NA		02/25/2009
							To: 29-1944 Macon St									
(1961) Autumn Dr	0.07	60	R				From: 29-2592 Woodacre Dr				NA			NA		11/07/2002
							To: Cul-de-Sac									
(1962) Tompkins Dr	0.07	810	R				From: 29-695 Kirby Rd				NA			NA		07/22/2002
							To: 29-3076 Farver Rd									
(1962) Tompkins Dr	0.22	560	R				From: 29-3076 Farver Rd				NA			NA		07/22/2002
							To: 29-1956 Maddux Lane									
							From: Dead End									
(1963) Bradmore Ct	0.04	60	R				From: 29-2035 Broyhill St				NA			NA		10/07/2014
							To: 29-2035 Broyhill St									
							From: Dead End									
(1964) Westfield St	0.07	50	R				From: 29-2192 Linton Lane				NA			NA		08/27/2003
							To: 29-2192 Linton Lane									
(1964) Westfield St	0.07	70	R				From: 0.07 ME 29-2192				NA			NA		08/27/2003
							To: 29-629 Vernon View Dr									
(1965) Basset St	0.07	120	R				From: Cul-de-Sac				NA			NA		08/27/2003
							To: 0.07 ME Cul-de-Sac									
(1965) Basset St	0.03	120	R				From: 0.07 ME Cul-de-Sac				NA			NA		08/27/2003
							To: 29-1966 Stratford Lane									
(1965) Basset St	0.16	210	R				From: 29-1966 Stratford Lane				NA			NA		08/27/2003
							To: 29-2192 Linton Lane									

Virginia Department of Transportation  
Traffic Engineering Division  
2014  
Annual Average Daily Traffic Volume Estimates By Section of Route  
Fairfax Maintenance Area

Route	Length	AADT	QA	4Tire	Bus	-----Truck-----				QC	K Factor	QK	Dir Factor	AAWDT	QW	Year
						2Axle	3+Axle	1Trail	2Trail							
<b>Fairfax County</b>																
(1966) Stratford Lane	0.05	1800	G								NA			1800	G	2014
						From: George Washington Mem Pkwy										
(1966) Stratford Lane	0.07	1600	R								NA			NA		11/12/2008
						To: 29-1967 Captains Row; Greylock St										
(1966) Stratford Lane	0.13	1700	G								NA			1700	G	2014
						From: 29-3195 Harbor Ter										
(1966) Stratford Lane	0.07	1400	G								NA			1400	G	2014
						To: 29-2189 Wakefield St										
(1966) Stratford Lane	0.05	1300	R								NA			NA		11/12/2008
						From: 29-1965 Basset St										
(1966) Stratford Lane	0.03	20	G								NA			20	G	2014
						To: 29-2052 Camden St										
						From: Dead End										
(1967) Captains Row	0.07	80	R								NA			NA		08/27/2003
						To: Dead End										
(1967) Captains Row	0.15	130	R								NA			NA		08/27/2003
						From: 29-3195 Harbor Terrace										
(1967) Greylock St	0.23	230	R								NA			NA		08/27/2003
						To: 29-1966 Stratford Lane										
(1967) Greylock St	0.09	110	R								NA			NA		08/27/2003
						From: 29-2193 Prices Lane										
						To: 29-2189 Wakefield St										
(1968) Charles Augustine Dr	0.23	130	R								NA			NA		08/27/2003
						From: 29-2195 River Farm Dr										
(1968) Charles Augustine Dr	0.07	120	R								NA			NA		08/27/2003
						To: 29-2189 Bushrod Rd										
						From: 29-2151 Battery Rd										
(1969) Stevens St	0.07	180	R								NA			NA		09/10/2002
						From: NCL Alexandria										
						To: 29-2917 Bradley Blvd										
(1970) Langley Ridge Rd	0.22	70	R								NA			NA		10/07/2014
						From: Dead End										
(1970) Langley Ridge Rd	0.07	240	R								NA			NA		12/01/2014
						To: 29-1971 Dower Lane										
						From: SR 193 Georgetown Pike										
(1971) Dower Lane	0.04	20	R								NA			NA		07/31/2002
						From: 29-1970 Langley Ridge Rd										
						To: Dead End										
(1972) Simmons Dr	0.08	220	R								NA			NA		07/31/2002
						From: 29-1960 Rosemont Dr										
(1972) Simmons Dr	0.03	240	R								NA			NA		07/31/2002
						To: 29-1974 Simmons Ct										
(1972) Simmons Dr	0.05	350	R								NA			NA		07/31/2002
						From: 29-1973 Woodmoor Lane										
						To: 29-690 Old Chesterbrook Rd										
(1973) Woodmoor Lane	0.22	200	R								NA			NA		08/22/2002
						From: 29-1972 Simmons Dr										
						To: 29-1960 Rosemont Dr										
(1974) Simmons Ct	0.04	80	R								NA			NA		08/03/2006
						From: Dead End										
						To: 29-1972 Simmons Dr										
(1975) Military Dr	0.27	180	R								NA			NA		08/22/2003
						From: 29-2327 Patrick Henry Dr										
						To: 29-2574 Diamond Dr										

Virginia Department of Transportation  
Traffic Engineering Division  
2014  
Annual Average Daily Traffic Volume Estimates By Section of Route  
Fairfax Maintenance Area

Route	Length	AADT	QA	4Tire	Bus	-----Truck-----				QC	K Factor	QK	Dir Factor	AAWDT	QW	Year
						2Axle	3+Axle	1Trail	2Trail							
<b>Fairfax County</b>																
(1976) Peace Valley Lane	0.07	2500	R				29-9787 SOUTH					NA		NA		08/22/2002
(1976) Peace Valley Lane	0.12	2100	R				29-2574 Diamond Dr					NA		NA		08/22/2003
(1976) Peace Valley Lane	0.05	2000	R				29-2579 Cheryl Dr					NA		NA		08/22/2003
(1976) Peace Valley Lane	0.03	7	R				29-3209 Colmac Dr					NA		NA		11/16/2005
(1976) Peace Valley Lane	0.05	280	R				US 7; FR-7 Dead End; Gap Terminus					NA		NA		11/16/2005
(1977) Merchant Lane	0.09	270	R				29-1978 Merchant Lane					NA		NA		1997
(1978) Ramshorn Dr	0.16	110	R				Dead End					NA		NA		10/07/2014
(1978) Ramshorn Dr	0.05	290	R				29-1979 Somerset Dr					NA		NA		09/09/1999
(1978) Merchant Lane	0.11	140	R				29-1977 Merchant Lane 29-1977; Ramshorn Dr					NA		NA		09/09/1999
(1979) Somerset Dr	0.09	450	R				29-1996 Ramshorn Pl					NA		NA		07/22/2002
(1979) Somerset Dr	0.09	840	R				29-1981 Long Meadow Rd					NA		NA		07/22/2002
(1980) Stoneham Ct	0.08	80	R				29-1980 Stoneham Lane					NA		NA		10/07/2014
(1980) Stoneham Ct	0.08	50	R				29-1978 Ramshorn Dr					NA		NA		07/31/2002
(1980) Stoneham Lane	0.11	260	R				Dead End					NA		NA		1997
(1981) Long Meadow Rd	0.26	60	R				Stoneham Lane					NA		NA		07/31/2002
(1981) Long Meadow Rd	0.03	360	R				Dead End					NA		NA		1997
(1982) Rockland Terrace	0.07	70	R				29-1982 Rockland Terrace					NA		NA		1997
(1983) Mangum Pl	0.06	60	R				Dead End					NA		NA		08/27/2003
(1984) Warbler Lane	0.07	360	R				29-3195 Harbor Te					NA		NA		08/27/2003
(1984) Warbler Lane	0.03	200	R				Dead End					NA		NA		07/22/2002
(1984) Warbler Lane	0.04	190	R				29-686 Balls Hill Rd					NA		NA		07/31/2002
(1984) Warbler Lane	0.06	180	R				29-1985 Kinglet Ct					NA		NA		07/31/2002
(1984) Warbler Lane	0.06	180	R				0.03 ME 29-1985					NA		NA		07/31/2002
(1984) Warbler Lane	0.06	180	R				29-3659 Warbler Pl					NA		NA		07/31/2002
(1984) Warbler Lane	0.06	180	R				29-3655 Thrasher Rd					NA		NA		07/31/2002

Virginia Department of Transportation  
Traffic Engineering Division  
2014  
Annual Average Daily Traffic Volume Estimates By Section of Route  
Fairfax Maintenance Area

Route	Length	AADT	QA	4Tire	Bus	-----Truck-----				QC	K Factor	QK	Dir Factor	AAWDT	QW	Year
						2Axle	3+Axle	1Trail	2Trail							
<b>Fairfax County</b>																
(1985) Kinglet Ct	0.05	50	R			From: 29-1984 Warbler Lane To: Dead End					NA			NA		07/31/2002
(1986) Dormont St	0.08	240	R			From: 29-1997 Hibbling Avde To: 29-1599 Dana Ave					NA			NA		01/07/2004
(1987) Darnall Dr	0.04	60	R			From: Dead End To: 29-1989 Menlo Rd					NA			NA		07/22/2002
(1987) Darnall Dr	0.11	360	R			From: 29-1930 Langley Lane To: 29-1833 Sothoron Rd					NA			NA		07/22/2002
(1987) Darnall Dr	0.11	310	R			From: 29-1930 Langley Lane To: 29-1833 Sothoron Rd					NA			NA		07/22/2002
(1988) Meca Ct	0.06	60	R			From: 29-1951 Elnido Dr To: Cul-de-Sac					NA			NA		10/07/2014
(1989) Menlo Rd	0.08	20	R			From: 0.08 MW 29-1987 To: 29-1987 Darnall Dr					NA			NA		1997
(1989) Menlo Rd	0.05	20	R			From: 29-1987 Darnall Dr To: Dead End					NA			NA		1997
(1990) Wemberly Way	0.11	850	R			From: 29-1923 Lawton St To: 29-1991 Carrie Ct					NA			NA		07/31/2002
(1990) Wemberly Way	0.04	440	R			From: 29-1991 Carrie Ct To: 29-1992 Hampshire Rd					NA			NA		10/19/2005
(1990) Wemberly Way	0.37	240	R			From: 29-1992 Hampshire Rd To: 29-3289 Lupine Lane					NA			NA		10/19/2005
(1990) Wemberly Way	0.10	40	R			From: 29-3289 Lupine Lane To: Dead End					NA			NA		10/07/2014
(1991) Carrie Ct	0.07	60	R			From: Cul-de-Sac To: 29-1990 Wemberly Way					NA			NA		10/07/2014
(1992) Hampshire Rd	0.10	70	R			From: 29-1990 Wemberly Way To: Cul-de-Sac					NA			NA		10/07/2014
(1993) Convair Dr	0.08	370	R			From: 29-1577 Beechcraft Dr To: 29-2056 Grumman Pl					NA			NA		09/25/2003
(1993) Convair Dr	0.24	360	R			From: 29-2056 Grumman Pl To: 29-1689 Fairchild Dr					NA			NA		09/25/2003
(1994) Doncaster St	0.07	200	R			From: 29-1997 Hibbling Ave To: 29-1998 Doncaster Ct					NA			NA		09/25/2003
(1994) Doncaster St	0.06	210	R			From: 29-1998 Doncaster Ct To: 29-1599 Dana Ave					NA			NA		10/21/2003
(1995) Chateau Ct	0.04	60	R			From: 29-1951 Elnido Dr To: Cul-de-Sac					NA			NA		10/07/2014
(1996) Ramshorn Pl	0.06	40	R			From: Cul-de-Sac To: 29-1978 Merchant Lane					NA			NA		10/07/2014
(1997) Hibbling Ave	0.19	640	R			From: 29-1388 Monticello Blvd To: 29-1273 Exmore St					NA			NA		10/21/2003

Virginia Department of Transportation  
Traffic Engineering Division  
2014  
Annual Average Daily Traffic Volume Estimates By Section of Route  
Fairfax Maintenance Area

Route	Length	AADT	QA	4Tire	Bus	-----Truck-----				QC	K Factor	QK	Dir Factor	AAWDT	QW	Year
						2Axle	3+Axle	1Trail	2Trail							
<b>Fairfax County</b>																
(1997) Hibbling Ave	0.09	740	R			From: 29-1273 Exmore St To: 29-1986 Dormont St					NA			NA		10/21/2003
(1997) Hibbling Ave	0.08	730	R			From: 29-1237 Bath St To: 29-1994 Doncaster St					NA			NA		10/21/2003
(1997) Hibbling Ave	0.06	670	R			From: 29-1161 Dinwiddie St To: Dead End					NA			NA		10/21/2003
(1997) Hibbling Ave	0.10	680	R			From: Cul-de-Sac To: 29-1994 Doncaster St					NA			NA		10/21/2003
(1998) Doncaster Ct	0.06	120	R			From: 29-686 Balls Hill Rd To: 29-3655 Thrasher Rd					NA			NA		10/21/2003
(1999) Thrasher Rd	0.23	230	R			From: 29-2010 Wittington Blvd To: Dead End					NA			NA		07/31/2002
(1999) Thrasher Pl	0.03	40	R			From: 29-2010 Wittington Blvd To: Cul-de-Sac					NA			NA		07/31/2002
(2000) Cotswold Ct	0.08	100	R			From: 29-2002 School St To: 29-641 Chapel Rd					NA			NA		09/09/2003
<b>Town of Clifton</b>																
(2001) Water St	0.06	300	R			From: 29-645; 29-2003 Clifton Rd To: 29-2001 Water St					NA			NA		10/21/2003
(2002) School St	0.12	150	R			From: 29-2001; School St To: Cul-de-Sac					NA			NA		10/21/2003
(2002) Water St	0.16	90	R			From: 29-645; 29-2002 School St To: 29-641 Chapel Rd					NA			NA		10/07/2014
(2003) Pendelton Ave	0.05	220	G			From: WCL Clifton To: 29-645 Main St				0.153	F	0.97	220	G	2014	
(2004) Chapel St	0.25	260	R			From: Dead End To: 29-645 Main St					NA			NA		10/21/2003
(2005) Richard Lane	0.05	160	R			From: WCL Clifton To: 29-641 Kincheloe Rd					NA			NA		10/21/2003
(2006) Chestnut St	0.25	220	R			From: SCL Clifton To: 0.03 MN of SCL					NA			NA		03/10/2009
(2007) Dell Ave	0.03	60	R			From: 29-641 Kincheloe Rd To: 29-641 Kincheloe Rd					NA			NA		10/21/2003
<b>Fairfax County</b>																
(2008) Anesbury Lane	0.10	220	R			From: 29-628 Collingwood Rd To: 29-2009 Anesbury Ct					NA			NA		08/25/2003
(2008) Anesbury Lane	0.10	110	R			From: 29-2009 Anesbury Ct To: 29-2022 Cedardale Dr					NA			NA		08/25/2003

Virginia Department of Transportation  
Traffic Engineering Division  
2014  
Annual Average Daily Traffic Volume Estimates By Section of Route  
Fairfax Maintenance Area

Route	Length	AADT	QA	4Tire	Bus	-----Truck-----				QC	K Factor	QK	Dir Factor	AAWDT	QW	Year
						2Axle	3+Axle	1Trail	2Trail							
<b>Fairfax County</b>																
(2009) Anesbury Ct	0.05	70	R								NA			NA		08/25/2003
(2010) Wittington Blvd	0.19	540	R								NA			NA		11/12/2008
(2010) Wittington Blvd	0.42	990	R								NA			NA		11/12/2008
(2011) Summerset Lane	0.05	2000	R								NA			NA		1996
(2012) Camden Ct	0.03	60	R								NA			NA		08/25/2003
(2013) Crowley Pl	0.26	150	R								NA			NA		01/13/2004
(2014) Bluedale St	0.11	220	R								NA			NA		09/09/2003
(2014) Bluedale St	0.06	190	R								NA			NA		09/09/2003
(2014) Bluedale St	0.24	190	R								NA			NA		09/09/2003
(2015) Ingemar Ct	0.04	40	R								NA			NA		10/07/2014
(2016) Davenport St	0.08	590	G	98%	1%	1%	0%	0%	0%	C	0.100	F	0.58	630	G	2014
(2017) Falster Rd	0.11	230	R								NA			NA		08/25/2003
(2017) Falster Rd	0.13	200	R								NA			NA		08/25/2003
(2018) Falster Ct	0.06	140	R								NA			NA		08/25/2003
(2019) Crossley Pl	0.26	130	R								NA			NA		08/25/2003
(2020) Crown Pl	0.26	140	R								NA			NA		08/25/2003
(2021) Chadwick Ave	0.27	80	R								NA			NA		01/13/2004
(2022) Cedardale Dr	0.07	320	R								NA			NA		08/25/2003
(2022) Cedardale Dr	0.15	350	R								NA			NA		08/25/2003
(2023) Dadmun Ct	0.08	70	R								NA			NA		10/07/2014



Virginia Department of Transportation  
Traffic Engineering Division  
2014  
Annual Average Daily Traffic Volume Estimates By Section of Route  
Fairfax Maintenance Area

Route	Length	AADT	QA	4Tire	Bus	-----Truck-----				QC	K Factor	QK	Dir Factor	AAWDT	QW	Year
						2Axle	3+Axle	1Trail	2Trail							
<b>Fairfax County</b>																
(2024) Duvall St	0.16	110	R			From: 29-1043 Chichester Lane To: Dead End					NA			NA		10/07/2014
(2025) Hermosa Dr	0.08	760	R			From: SR 243 Nutley St To: 29-2026 Beau Lane					NA			NA		09/03/2002
(2026) Beau Lane	0.03	40	R			From: Dead End To: 29-2027 Suteki Dr					NA			NA		10/07/2014
(2026) Beau Lane	0.05	240	R			From: 29-2027 Suteki Dr To: 29-2025 Hermosa Dr					NA			NA		1997
(2026) Beau Lane	0.08	50	R			From: 29-2025 Hermosa Dr To: 29-8898 Briarwood Farms Ct; Gap					NA			NA		1997
(2026) Beau Lane	0.04	10	R			From: Dead End; Gap To: 29-2023 Dadmun Ct					NA			NA		10/07/2014
(2026) Beau Lane	0.10	180	R			From: 29-2023 Dadmun Ct To: 29-827 Hideaway Rd					NA			NA		1997
(2027) Suteki Dr	0.15	370	R			From: 29-2026 Beau Lane To: 29-827 Hideaway Rd					NA			NA		1997
(2028) Flint Hill Ct	0.10	60	R			From: Cul-de-Sac To: 29-2435 Flint Hill Rd					NA			NA		10/07/2014
(2029) Blue Star Dr	0.06	180	R			From: 29-2663 Dalmation Dr To: 29-2030 Courser Ct					NA			NA		09/03/2002
(2029) Blue Star Dr	0.06	120	R			From: 29-2030 Courser Ct To: 29-2059 Deer Dr					NA			NA		08/08/2002
(2029) Blue Star Dr	0.07	130	R			From: 29-2059 Deer Dr To: 29-2043 Rupert St					NA			NA		08/08/2002
(2030) Courser Ct	0.05	60	R			From: 29-2029 Blue Star Dr To: Dead End					NA			NA		10/07/2014
(2031) McFall St	0.11	100	R			From: 29-695 Kirby Rd To: McFall Pl					NA			NA		12/09/2014
(2031) McFall Pl	0.06	60	R			From: McFall St To: Beaver Lane					NA			NA		12/09/2014
(2031) Beaver Lane	0.11	110	R			From: McFall Pl To: 29-695 Kirby Rd					NA			NA		08/18/2009
(2032) Rockmont Ct	0.11	90	R			From: Dead End To: 29-703 Haycock Rd					NA			NA		10/07/2014
(2033) Craig Lane	0.10	100	R			From: Dead End To: 29-1960 Rosemont Dr					NA			NA		1997
(2034) Weber Ct	0.03	50	R			From: Cul-de-Sac To: 29-2628 Weber St					NA			NA		10/07/2014
(2035) Broyhill St	0.06	230	R			From: 29-693 Westmoreland St To: 29-1963 Bradmore Ct					NA			NA		08/07/2002
(2035) Broyhill St	0.07	170	R			From: 29-1963 Bradmore Ct To: 29-2036 Felix St					NA			NA		08/07/2002

Virginia Department of Transportation  
Traffic Engineering Division  
2014  
Annual Average Daily Traffic Volume Estimates By Section of Route  
Fairfax Maintenance Area

Route	Length	AADT	QA	4Tire	Bus	-----Truck-----				QC	K Factor	QK	Dir Factor	AAWDT	QW	Year
						2Axle	3+Axle	1Trail	2Trail							
<b>Fairfax County</b>																
(2035) Broyhill St	0.11	200	R								NA			NA		08/08/2002
(2036) Felix St	0.06	280	R								NA			NA		12/09/2014
(2036) Felix St	0.08	110	R								NA			NA		12/09/2014
(2037) Rambling Rd	0.12	60	R								NA			NA		10/07/2014
(2037) Rambling Rd	0.11	200	R								NA			NA		11/08/2005
(2037) Rambling Rd	0.10	140	R								NA			NA		11/08/2005
(2037) Rambling Rd	0.08	330	R								NA			NA		11/08/2005
(2037) Rambling Rd	0.07	30	R								NA			NA		10/07/2014
(2038) Rambling Ct	0.05	90	R								NA			NA		08/17/2009
(2039) Claremont Dr	0.02	10	R								NA			NA		10/07/2014
(2039) Claremont Dr	0.04	200	R								NA			NA		12/03/2014
(2039) Claremont Dr	0.06	260	R								NA			NA		12/03/2014
(2039) Claremont Dr	0.07	360	R								NA			NA		12/03/2014
(2039) Claremont Dr	0.08	220	R								NA			NA		12/03/2014
(2040) Inglewood Ct	0.06	70	R								NA			NA		10/08/2014
(2041) Strata St	0.20	170	R								NA			NA		08/07/2002
(2042) Dean Dr	0.05	380	R								NA			NA		08/08/2002
(2042) Dean Dr	0.13	380	R								NA			NA		08/07/2002
(2043) Rupert St	0.06	370	R								NA			NA		08/08/2002
(2043) Rupert St	0.06	380	R								NA			NA		08/08/2002
(2043) Rupert St	0.14	480	R								NA			NA		08/08/2002
(2043) Rupert St	0.09	450	R								NA			NA		08/07/2002

Virginia Department of Transportation  
Traffic Engineering Division  
2014  
Annual Average Daily Traffic Volume Estimates By Section of Route  
Fairfax Maintenance Area

Route	Length	AADT	QA	4Tire	Bus	-----Truck-----				QC	K Factor	QK	Dir Factor	AAWDT	QW	Year
						2Axle	3+Axle	1Trail	2Trail							
<b>Fairfax County</b>																
(2043) Rupert St	0.05	480	R			From: 29-3285 Southridge Dr					NA		NA			08/08/2002
(2043) Rupert St	0.07	320	R			To: 29-3439 Tyndale St					NA		NA			08/08/2002
(2043) Rupert St	0.03	20	R			From: 29-3486 Girard St					NA		NA			10/08/2014
						To: Dead End										
(2044) Leighton Dr	0.04	30	R			From: Dead End					NA		NA			09/05/2002
(2044) Leighton Dr	0.03	30	R			To: 29-2793 Barbour Rd					NA		NA			09/05/2002
						To: Dead End										
(2046) Barbour Ct	0.04	40	R			From: 29-2793 Barbour Rd					NA		NA			10/08/2014
						To: Cul-de-Sac										
(2047) Ryegate Lane	0.14	260	R			From: 29-2048 Waterford Rd					NA		NA			09/09/2003
(2047) Ryegate Lane	0.08	90	R			To: 29-2093 Bradgate Rd					NA		NA			09/09/2003
						To: 29-2050 Highgate Rd										
(2048) Waterford Rd	0.08	90	R			From: 29-2092 Stockton Pkwy					NA		NA			09/09/2003
(2048) Waterford Rd	0.11	120	R			To: 29-2047 Ryegate Lane					NA		NA			09/09/2003
(2048) Waterford Rd	0.11	150	R			From: 29-2049 Turbridge Lane					NA		NA			09/09/2003
(2048) Waterford Rd	0.08	240	R			To: 29-2093 Bradgate Rd					NA		NA			09/09/2003
						To: 29-2050 Highgate Rd										
(2049) Turbridge Lane	0.06	80	R			From: 29-2092 Stockton Pkwy					NA		NA			09/09/2003
(2049) Turbridge Lane	0.07	80	R			To: 29-2048 Waterford Rd					NA		NA			09/09/2003
						To: Dead End										
(2050) Highgate Rd	0.05	310	R			From: 29-2010 Wittington Blvd					NA		NA			08/26/2003
(2050) Highgate Rd	0.21	140	R			To: 29-2048 Waterford Rd					NA		NA			08/26/2003
(2050) Highgate Rd	0.07	430	R			From: 29-2047 Ryegate Lane					NA		NA			08/26/2003
						To: 29-2051 Londonderry Rd										
(2051) Londonderry Rd	0.07	250	R			From: 29-2092 Stockton Pkwy					NA		NA			08/27/2003
(2051) Londonderry Rd	0.20	470	R			To: 29-3783 Culpeper Rd					NA		NA			08/27/2003
(2051) Londonderry Rd	0.06	860	R			From: 29-2050 Highgate Rd					NA		NA			08/27/2003
(2051) Londonderry Rd	0.06	1200	R			To: 29-2052 Camden St					NA		NA			08/27/2003
(2051) Londonderry Rd	0.07	1400	R			From: 29-2014 Bluedale St					NA		NA			08/27/2003
						To: 29-4345 Yardley Dr										

Virginia Department of Transportation  
Traffic Engineering Division  
2014  
Annual Average Daily Traffic Volume Estimates By Section of Route  
Fairfax Maintenance Area

Route	Length	AADT	QA	4Tire	Bus	-----Truck-----				QC	K Factor	QK	Dir Factor	AAWDT	QW	Year
						2Axle	3+Axle	1Trail	2Trail							
<b>Fairfax County</b>																
(2051) Londonderry Rd	0.06	1500	R								NA		NA			08/27/2003
(2052) Camden St	0.12	410	R								NA		NA			08/26/2003
(2052) Camden St	0.18	1100	R								NA		NA			08/26/2003
(2052) Camden St	0.03	1100	R								NA		NA			08/26/2003
(2052) Camden St	0.05	990	R								NA		NA			08/26/2003
(2052) Camden St	0.03	960	R								NA		NA			08/27/2003
(2052) Camden St	0.09	1000	R								NA		NA			08/26/2003
(2052) Camden St	0.28	730	R								NA		NA			08/26/2003
(2052) Camden St	0.06	790	R								NA		NA			08/26/2003
(2052) Camden St	0.06	1500	R								NA		NA			08/26/2003
(2052) Camden St	0.16	850	R								NA		NA			08/26/2003
(2052) Camden St	0.12	100	R								NA		NA			08/26/2003
(2053) Oaklawn Dr	0.08	400	R								NA		NA			01/13/2004
(2053) Oaklawn Dr	0.06	570	R								NA		NA			01/13/2004
(2054) Candlewood Dr	0.27	240	R								NA		NA			09/10/2003
(2054) Candlewood Dr	0.09	440	R								NA		NA			09/10/2003
(2054) Candlewood Dr	0.07	500	R								NA		NA			09/10/2003
(2054) Candlewood Dr	0.12	300	R								NA		NA			09/10/2003
(2055) Newcastle Dr	0.24	650	R								NA		NA			10/21/2003
(2055) Newcastle Dr	0.12	1700	R								NA		NA			10/21/2003
(2055) Newcastle Dr	0.06	2100	R								NA		NA			10/21/2003
(2056) Grumman Pl	0.12	280	R								NA		NA			09/25/2003
(2057) Placid St	0.18	440	R								NA		NA			12/09/2014

Virginia Department of Transportation  
Traffic Engineering Division  
2014  
Annual Average Daily Traffic Volume Estimates By Section of Route  
Fairfax Maintenance Area

Route	Length	AADT	QA	4Tire	Bus	-----Truck-----				QC	K Factor	QK	Dir Factor	AAWDT	QW	Year
						2Axle	3+Axle	1Trail	2Trail							
<b>Fairfax County</b>																
(2058) Quinten St	0.11	100	R								NA		NA			10/08/2014
(2059) Deer Dr	0.15	210	R								NA		NA			08/08/2002
(2060) Eden Ct	0.08	140	R								NA		NA			07/20/2009
(2061) Elaine Ct	0.09	130	R								NA		NA			09/15/2003
(2062) Sea Cliff Rd	0.06	250	R								NA		NA			08/08/2002
(2062) Sea Cliff Rd	0.06	280	R								NA		NA			08/08/2002
(2062) Sea Cliff Rd	0.06	710	R								NA		NA			08/08/2002
(2062) Sea Cliff Rd	0.09	1200	R								NA		NA			02/25/2009
(2062) Sea Cliff Rd	0.09	680	R								NA		NA			08/08/2002
(2062) Sea Cliff Rd	0.02	180	R								NA		NA			08/08/2002
(2063) Lanham Rd	0.07	60	R								NA		NA			10/08/2014
(2064) Mallory Ct	0.04	45	R								NA		NA			10/08/2014
(2065) Lexington Rd	0.25	150	R								NA		NA			08/08/2002
(2066) Dalebrook Dr	0.22	170	R								NA		NA			08/26/2003
(2066) Dalebrook Dr	0.13	260	R								NA		NA			08/26/2003
(2066) Dalebrook Dr	0.07	910	R								NA		NA			08/26/2003
(2066) Dalebrook Dr	0.05	770	R								NA		NA			08/27/2003
(2066) Dalebrook Dr	0.07	730	R								NA		NA			08/27/2003
(2066) Dalebrook Dr	0.27	200	R								NA		NA			08/27/2003
(2066) Danton Lane	0.09	240	R								NA		NA			07/20/2009
(2066) Danton Lane	0.12	240	R								NA		NA			08/27/2003
(2067) Fairoaks Rd	0.10	40	R								NA		NA			10/08/2014

Virginia Department of Transportation  
Traffic Engineering Division  
2014  
Annual Average Daily Traffic Volume Estimates By Section of Route  
Fairfax Maintenance Area

Route	Length	AADT	QA	4Tire	Bus	-----Truck-----				QC	K Factor	QK	Dir Factor	AAWDT	QW	Year
						2Axle	3+Axle	1Trail	2Trail							
<b>Fairfax County</b>																
(2067) Fairoaks Rd	0.07	50	R											NA		10/08/2014
(2068) Clearfield Ave	0.07	60	R											NA		10/08/2014
(2068) Clearfield Ave	0.06	310	R											NA		1997
(2068) Clearfield Ave	0.13	450	R											NA		1997
(2068) Clearfield Ave	0.09	45	R											NA		10/08/2014
(2069) Elba Rd	0.11	100	R											NA		09/25/2003
(2069) Elba Rd	0.68	1000	G	97%	1%	1%	0%	0%	0%	C	0.113	F	0.543	1100	G	2014
(2070) Brentwood Place	0.08	1500	R											NA		09/25/2003
(2070) Brentwood Place	0.03	2700	R											NA		09/25/2003
(2071) Brentwood Pl	0.14	170	R											NA		09/25/2003
(2072) Daphine Lane	0.08	80	R											NA		09/25/2003
(2073) Cavendish Dr	0.27	280	R											NA		08/25/2003
(2073) Cavendish Dr	0.20	1600	R											NA		11/12/2008
(2074) Culver Pl	0.05	490	R											NA		08/25/2003
(2074) Culver Pl	0.04	170	R											NA		08/25/2003
(2074) Culver Pl	0.16	70	R											NA		08/25/2003
(2075) Warner Ave	0.11	500	R											NA		08/08/2002
(2075) Warner Ave	0.04	440	R											NA		08/08/2002
(2075) Warner Ave	0.04	770	R											NA		08/08/2002
(2075) Warner Ave	0.07	720	R											NA		08/08/2002
(2075) Warner Ave	0.04	10	R											NA		12/09/2014
(2076) Kurpiers Ct	0.07	70	R											NA		10/08/2014

Virginia Department of Transportation  
Traffic Engineering Division  
2014  
Annual Average Daily Traffic Volume Estimates By Section of Route  
Fairfax Maintenance Area

Route	Length	AADT	QA	4Tire	Bus	-----Truck-----				QC	K Factor	QK	Dir Factor	AAWDT	QW	Year
						2Axle	3+Axle	1Trail	2Trail							
<b>Fairfax County</b>																
(2077) Cyrus Pl	0.25	200	R			From: 29-2158 Waynewood Blvd					NA		NA			01/13/2004
						To: 29-2074 Culver Pl										
(2078) Lane Dr	0.16	190	R			From: Cul-de-Sac					NA		NA			10/07/2003
						To: 29-2079 Westchester St										
(2079) Westchester St	0.05	120	R			From: 29-1585 Brookview Dr					NA		NA			10/07/2003
						To: 29-2078 Lane Dr										
(2080) Swan Ter	0.11	180	R			From: Cul-de-Sac					NA		NA			10/07/2003
						To: 29-2081 Bluebill Lane										
(2080) Swan Ter	0.06	560	R			From: 29-2081 Bluebill Lane					NA		NA			10/07/2003
						To: 29-629 Fort Hunt Rd										
(2081) Bluebill Lane	0.22	640	R			From: 29-1510 Beacon Hill Rd					NA		NA			10/07/2003
						To: 29-1336 Princeton Dr										
(2081) Bluebill Lane	0.07	520	R			From: 29-1336 Princeton Dr					NA		NA			10/07/2003
						To: 29-2080 Swan Ter										
(2082) Harwood Pl	0.05	80	R			From: Dead End					NA		NA			12/20/2001
						To: 29-3338 Brompton St										
(2082) Harwood Pl	0.32	280	R			From: 29-3338 Brompton St					NA		NA			01/02/2002
						To: 29-3332 Greeley Blvd										
(2082) Harwood Pl	0.07	630	R			From: 29-3332 Greeley Blvd					NA		NA			01/15/2009
						To: 29-3326 W. Glenister Dr										
(2082) Harwood Pl	0.13	350	R			From: 29-3326 W. Glenister Dr					NA		NA			01/02/2002
						To: 29-3326 MID. Glenister Dr										
(2082) Harwood Pl	0.11	430	R			From: 29-3326 MID. Glenister Dr					NA		NA			01/02/2002
						To: 29-3327 Harwood Ct										
(2082) Harwood Pl	0.06	440	R			From: 29-3327 Harwood Ct					NA		NA			01/02/2002
						To: 29-3326 E. Glenister Dr										
(2082) Harwood Pl	0.04	780	R			From: 29-3326 E. Glenister Dr					NA		NA			01/02/2002
						To: 29-644 Old Keene Mill Rd										
(2082) Harwood Pl	0.07	470	R			From: 29-644 Old Keene Mill Rd					NA		NA			01/02/2002
						To: 29-3309 Jansen Dr										
(2082) Harwood Pl	0.10	170	R			From: 29-3309 Jansen Dr					NA		NA			12/20/2001
						To: Dead End										
(2084) Caron Lane	0.10	100	R			From: Dead End					NA		NA			10/08/2014
						To: 29-2085 Salem Rd										
(2084) Caron Lane	0.07	70	R			From: 29-2085 Salem Rd					NA		NA			10/08/2014
						To: Dead End										
(2085) Salem Rd	0.08	180	R			From: 29-7552 Virginia Ave					NA		NA			02/24/2009
						To: 29-4099 Center St										
(2085) Salem Rd	0.18	340	R			From: 29-4099 Center St					NA		NA			09/05/2002
						To: 29-2084 Caron Lane										
(2085) Salem Rd	0.08	380	R			From: 29-2084 Caron Lane					NA		NA			09/08/2002
						To: 29-2792 Venice Ct										
(2086) McKay St	0.16	80	R			From: Dead End					NA		NA			10/08/2014
						To: 29-1012 Eastman Dr										

Virginia Department of Transportation  
Traffic Engineering Division  
2014  
Annual Average Daily Traffic Volume Estimates By Section of Route  
Fairfax Maintenance Area

Route	Length	AADT	QA	4Tire	Bus	-----Truck-----				QC	K Factor	QK	Dir Factor	AAWDT	QW	Year
						2Axle	3+Axle	1Trail	2Trail							
<b>Fairfax County</b>																
(2086) McKay St	0.05	5	R								NA			NA		10/08/2014
(2087) Dellwood Dr	0.04	590	R								NA			NA		09/03/2002
(2087) Dellwood Dr	0.26	540	R								NA			NA		09/03/2002
(2087) Dellwood Dr	0.10	260	R								NA			NA		09/03/2002
(2087) Dellwood Dr	0.14	100	R								NA			NA		10/08/2014
(2088) Brian Dr	0.31	270	R								NA			NA		1997
(2088) Brian Dr	0.03	10	R								NA			NA		10/10/2014
(2089) Yeonas Dr	0.23	80	R								NA			NA		10/10/2014
(2089) Yeonas Dr	0.03	1400	R								NA			NA		09/03/2002
(2090) Duxbury Pl	0.07	140	R								NA			NA		08/25/2003
(2091) Woodacre Ct	0.04	50	R								NA			NA		11/17/2002
(2092) Stockton Pkwy	0.01	7	R								NA			NA		08/26/2003
(2092) Stockton Pkwy	0.06	190	R								NA			NA		08/26/2003
(2092) Stockton Pkwy	0.19	180	R								NA			NA		08/26/2003
(2092) Stockton Pkwy	0.18	260	R								NA			NA		08/26/2003
(2092) Stockton Pkwy	0.14	190	R								NA			NA		08/26/2003
(2092) Stockton Pkwy	0.12	220	R								NA			NA		08/26/2003
(2093) Bradgate Rd	0.04	40	R								NA			NA		09/09/2003
(2093) Bradgate Rd	0.19	100	R								NA			NA		09/09/2003
(2094) Kenmont Pl	0.11	150	R								NA			NA		12/20/2001
(2095) Karl Rd	0.15	2300	R								NA			NA		11/12/2008
(2095) Karl Rd	0.08	210	R								NA			NA		09/25/2003



Virginia Department of Transportation  
Traffic Engineering Division  
2014  
Annual Average Daily Traffic Volume Estimates By Section of Route  
Fairfax Maintenance Area

Route	Length	AADT	QA	4Tire	Bus	-----Truck-----				QC	K Factor	QK	Dir Factor	AAWDT	QW	Year
						2Axle	3+Axle	1Trail	2Trail							
<b>Fairfax County</b>																
(2095) Karl Rd	0.09	130	R			From: 29-2096 Kilt Ct					NA			NA		09/25/2003
						To: Cul-de-Sac										
(2096) Kilt Ct	0.03	49	R			From: 29-2095 Karl Rd					NA			NA		09/25/2003
						To: Cul-de-Sac										
(2097) Kane Ct	0.11	160	R			From: Cul-de-Sac					NA			NA		09/25/2003
						To: 29-848 Shenandoah Rd										
(2098) Conover Place	0.18	220	R			From: 29-3179 Potomac Lane					NA			NA		08/25/2003
						To: 29-2158 Waynewood Blvd										
(2098) Conover Place	0.26	320	R			From: 29-2159 Croton Dr					NA			NA		08/25/2003
						To: 29-2173 Neal Dr										
(2098) Conover Place	0.06	870	R			From: 29-2173 Neal Dr					NA			NA		08/25/2003
						To: Cul-de-Sac										
(2099) Tremont Ct	0.02	47	R			From: Cul-de-Sac					NA			NA		10/07/2003
						To: 29-1626 Tremont Dr										
(2100) School Lane	0.12	250	R			From: 29-649 Annandale Rd					NA			NA		12/16/2014
						To: Dead End										
(2101) Washington Rd	0.22	140	R			From: 29-2109 Lafayette Dr					NA			NA		09/16/2003
						To: 29-2104 Yorktown Dr										
(2102) Wellington Rd	0.15	140	R			From: 29-626 Sherwood Hall Lane					NA			NA		11/13/2008
						To: Dead End; Gap										
(2102) Wellington Rd	0.04	210	R			From: 29-2146 Paul Spring Pkwy; Gap					NA			NA		11/12/2008
						To: 29-2147 Trenton Dr										
(2102) Wellington Rd	0.14	220	R			From: 29-2133 Baltimore Rd					NA			NA		11/12/2008
						To: 29-629 Fort Hunt Rd										
(2102) Wellington Rd	0.51	360	R			From: 29-2102 Wellington Rd					NA			NA		03/17/2009
						To: 29-629 Fort Hunt Rd										
(2103) Bunker Hill Rd	0.14	160	R			From: 29-2102 Wellington Rd					NA			NA		09/16/2003
						To: 29-2104 Yorktown Dr										
(2104) Yorktown Dr	0.03	40	R			From: Dead End					NA			NA		09/16/2003
						To: 29-2110 Fairfax Rd										
(2104) Yorktown Dr	0.05	160	R			From: 29-2110 Fairfax Rd					NA			NA		09/16/2003
						To: 29-2101 Washington Rd										
(2104) Yorktown Dr	0.08	260	R			From: 29-2101 Washington Rd					NA			NA		09/16/2003
						To: 29-2102 Wellington Rd										
(2104) Yorktown Dr	0.06	180	R			From: 29-2102 Wellington Rd					NA			NA		09/16/2003
						To: 29-2103 Bunker Hill Rd										
(2104) Yorktown Dr	0.06	230	R			From: 29-2103 Bunker Hill Rd					NA			NA		09/16/2003
						To: 29-2109 Lafayette Dr										
(2105) Gahant Rd	0.04	60	R			From: 29-629 Fort Hunt Rd					NA			NA		09/17/2003
						To: Dead End										
(2106) Westmoreland Rd	0.28	200	R			From: 29-844 Washington Ave					NA			NA		09/16/2003
						To: 29-2112 Bolling Dr										

Virginia Department of Transportation  
Traffic Engineering Division  
2014  
Annual Average Daily Traffic Volume Estimates By Section of Route  
Fairfax Maintenance Area

Route	Length	AADT	QA	4Tire	Bus	-----Truck-----				QC	K Factor	QK	Dir Factor	AAWDT	QW	Year
						2Axle	3+Axle	1Trail	2Trail							
<b>Fairfax County</b>																
(2106) Westmoreland Rd	0.02	420	R								NA			NA		09/16/2003
(2106) Westmoreland Rd	0.06	550	R								NA			NA		09/16/2003
(2107) Namassin Rd	0.11	90	R								NA			NA		09/16/2003
(2108) Lee Ave	0.10	90	R								NA			NA		09/16/2003
(2108) Lee Ave	0.18	100	R								NA			NA		09/16/2003
(2109) Lafayette Dr	0.06	160	R								NA			NA		09/16/2003
(2109) Lafayette Dr	0.04	260	R								NA			NA		09/16/2003
(2109) Lafayette Dr	0.06	280	G								NA		280	G	2014	
(2109) Lafayette Dr	0.05	290	G								NA		290	G	2014	
(2109) Lafayette Dr	0.07	300	G								NA		300	G	2014	
(2109) Lafayette Dr	0.04	310	G								NA		310	G	2014	
(2110) Fairfax Rd	0.13	170	R								NA			NA		09/23/2003
(2110) Fairfax Rd	0.02	260	R								NA			NA		09/23/2003
(2110) Fairfax Rd	0.06	310	R								NA			NA		09/23/2003
(2110) Fairfax Rd	0.08	420	R								NA			NA		09/23/2003
(2110) Fairfax Rd	0.06	670	R								NA			NA		09/23/2003
(2110) Fairfax Rd	0.04	290	R								NA			NA		09/23/2003
(2110) Fairfax Rd	0.04	240	R								NA			NA		09/23/2003
(2110) Fairfax Rd	0.23	120	R								NA			NA		09/23/2003
(2111) Lafayette Dr	0.10	260	R								NA			NA		09/24/2003
(2112) Bolling Dr	0.06	340	R								NA			NA		09/17/2003
(2112) Bolling Dr	0.03	200	R								NA			NA		09/17/2003
(2112) Bolling Dr	0.09	220	R								NA			NA		09/17/2003

Virginia Department of Transportation  
Traffic Engineering Division  
2014  
Annual Average Daily Traffic Volume Estimates By Section of Route  
Fairfax Maintenance Area

Route	Length	AADT	QA	4Tire	Bus	-----Truck-----				QC	K Factor	QK	Dir Factor	AAWDT	QW	Year
						2Axle	3+Axle	1Trail	2Trail							
<b>Fairfax County</b>																
(2112) Lee Ave	0.12	230	R								NA			NA		09/17/2003
						From: 29-2108; Bolling Dr										
						To: 29-890 Alexandria Ave										
(2112) Lee Ave	0.14	110	R								NA			NA		09/17/2003
						From: 29-2199 Custis St										
						To: 29-844 Washington Ave										
(2113) Cameron Rd	0.24	120	R								NA			NA		09/16/2003
						From: 29-2112 Bolling Dr										
						To: 29-922 Hollindale Drive										
(2114) Hollindale Court	0.04	60	R								NA			NA		09/17/2003
						From: Dead End										
						To: 29-629 Fort Hunt Rd										
(2115) Admiral Dr	0.24	550	R								NA			NA		09/25/2003
						From: 29-2117 Woodcliff Dr										
(2115) Admiral Dr	0.09	540	G								NA			NA		2014
						From: 29-2116 Morningside Dr										
(2116) Morningside Dr	0.32	4900	G	100%	0%	0%	0%	0%	0%	F	0.114	F	0.767	5200	G	2014
						From: 29-629 Ft Hunt Rd; 29-626										
(2116) Morningside Dr	0.15	4400	G	100%	0%	0%	0%	0%	0%	C	0.107	F	0.857	4700	G	2014
						From: 29-1517 Ridgecrest Dr										
						To: Mt Vernon Blvd										
(2117) Woodcliff Ct	0.06	40	R								NA			NA		09/17/2003
						From: Dead End										
						To: 29-2115 Admiral Dr										
(2117) Woodcliff Dr	0.15	70	R								NA			NA		09/17/2003
						From: 29-1517 Ridgecrest Dr										
(2118) Lyndale Dr	0.03	70	R								NA			NA		09/17/2003
						From: Dead End										
						To: 29-2115 Admiral Dr										
(2118) Lyndale Dr	0.05	140	R								NA			NA		09/17/2003
						From: 29-2119 Woodridge Cir										
(2118) Lyndale Dr	0.09	170	R								NA			NA		09/17/2003
						From: 29-2120 Holiday Dr										
(2118) Lyndale Dr	0.07	170	R								NA			NA		09/17/2003
						From: 29-1517 Ridgecrest Dr										
(2119) Woodridge Cir	0.04	90	R								NA			NA		09/16/2003
						From: Dead End										
						To: 29-2118 Lyndale Dr										
(2120) Holiday Dr	0.04	50	R								NA			NA		09/16/2003
						From: 29-2109 Lafayette Dr										
(2121) Spotswood Dr	0.09	130	R								NA			NA		09/16/2003
						From: 29-848; 29-9607										
(2122) Hamilton Lane	0.09	70	R								NA			NA		09/22/2003
						From: 29-2109 Lafayette Dr										
						To: 29-848 Shenandoah Rd										
(2123) Scott Pl	0.03	60	R								NA			NA		09/22/2003
						From: 29-848 Shenandoah Rd										
						To: Dead End										
(2124) Jackson Rd	0.20	190	R								NA			NA		09/23/2003
						From: 29-848 Shenandoah Rd										
(2124) Jackson Rd	0.04	110	R								NA			NA		09/23/2003
						From: 29-2148 Ingram Pl										
						To: 29-2146 Paul Spring Pkwy										

Virginia Department of Transportation  
Traffic Engineering Division  
2014  
Annual Average Daily Traffic Volume Estimates By Section of Route  
Fairfax Maintenance Area

Route	Length	AADT	QA	4Tire	Bus	-----Truck-----				QC	K Factor	QK	Dir Factor	AAWDT	QW	Year
						2Axle	3+Axle	1Trail	2Trail							
<b>Fairfax County</b>																
(2125) Stratford Dr	0.03	60	R								NA			NA		09/23/2003
(2125) Stratford Dr	0.07	60	R								NA			NA		09/23/2003
(2126) MacAdams Pl	0.04	70	R								NA			NA		09/23/2003
(2127) Clayton Pl	0.04	60	R								NA			NA		09/23/2003
(2128) Jamestown Rd	0.15	130	R								NA			NA		09/24/2003
(2128) Jamestown Rd	0.09	260	R								NA			NA		09/24/2003
(2128) Jamestown Rd	0.06	60	R								NA			NA		09/24/2003
(2129) Carlyle Pl	0.10	190	R								NA			NA		09/24/2003
(2130) Wingfield Pl	0.08	100	R								NA			NA		09/24/2003
(2131) Concord Pl	0.03	50	R								NA			NA		09/22/2003
(2132) Revere Dr	0.04	60	R								NA			NA		09/22/2003
(2133) Baltimore Rd	0.06	120	R								NA			NA		09/22/2003
(2133) Baltimore Rd	0.11	140	R								NA			NA		09/22/2003
(2133) Baltimore Rd	0.06	230	R								NA			NA		09/22/2003
(2134) Penn Pl	0.05	60	R								NA			NA		09/22/2003
(2135) Yorktown Dr	0.05	180	R								NA			NA		09/16/2003
(2135) Yorktown Dr	0.08	160	R								NA			NA		09/16/2003
(2136) New Market Rd	0.05	160	R								NA			NA		09/23/2003
(2136) New Market Rd	0.22	140	R								NA			NA		09/23/2003
(2137) Clark Pl	0.07	50	R								NA			NA		09/23/2003

Virginia Department of Transportation  
Traffic Engineering Division  
2014  
Annual Average Daily Traffic Volume Estimates By Section of Route  
Fairfax Maintenance Area

Route	Length	AADT	QA	4Tire	Bus	-----Truck-----				QC	K Factor	QK	Dir Factor	AAWDT	QW	Year
						2Axle	3+Axle	1Trail	2Trail							
<b>Fairfax County</b>																
(2138) Bainbridge Rd	0.06	410	R				From: 29-2146 Paul Spring Pkwy				NA		NA		09/24/2003	
(2138) Bainbridge Rd	0.10	370	R				To: 29-2150 Colonial Woods Dr				NA		NA		09/29/2003	
(2138) Bainbridge Rd	0.13	440	R				From: 29-2139 Rossiter Pl				NA		NA		09/24/2003	
(2138) Bainbridge Rd	0.10	260	R				To: 29-848 Shenandoah Rd				NA		NA		09/24/2003	
(2138) Bainbridge Rd	0.12	90	R				From: 29-2128 Jamestown Rd				NA		NA		09/24/2003	
(2138) Bainbridge Rd							To: Cul-de-Sac									
(2139) Rossiter Pl	0.05	80	R				From: 29-2138 Bainbridge Rd				NA		NA		09/24/2003	
(2139) Rossiter Pl							To: Dead End									
(2140) Harriett St	0.09	120	R				From: 29-649 Annandale Rd				NA		NA		12/16/2014	
(2140) Harriett St							To: Dead End									
(2141) Alden Rd	0.13	70	R				From: 29-2142 Standish Rd				NA		NA		09/10/2003	
(2141) Alden Rd	0.08	300	R				To: 29-1138 Winthrop Dr				NA		NA		09/10/2003	
(2141) Alden Rd	0.13	210	R				From: 29-3171 SOUTH				NA		NA		09/10/2003	
(2141) Alden Rd	0.07	830	R				To: 29-3171 NORTH				NA		NA		09/10/2003	
(2141) Alden Rd							From: 29-3179 Potomac Lane									
(2142) Standish Rd	0.09	170	R				From: 29-850 Ft Hunt Rd				NA		NA		11/12/2008	
(2142) Standish Rd	0.18	130	R				To: 29-2141 Alden Rd				NA		NA		09/10/2003	
(2142) Standish Rd							From: 29-1138 Winthrop Dr									
(2143) Arcturus Lane	0.25	150	R				From: 29-629 Fort Hunt Rd				NA		NA		09/16/2003	
(2143) Arcturus Lane							To: Mt Vernon Mem Hwy									
(2144) Gregory Dr	0.10	370	R				From: US 1 Richmond Hwy				NA		NA		01/05/2004	
(2144) Gregory Dr							To: 29-3127 Main St									
(2145) Maryland St	0.27	310	R				From: Dead End				NA		NA		09/10/2003	
(2145) Maryland St	0.23	1600	R				To: 29-623 Old Mt Vernon Rd				NA		NA		09/10/2003	
(2145) Maryland St							From: SR 235 Mount Vernon Hwy									
(2146) Paul Spring Pkwy	0.04	40	R				To: Dead End				NA		NA		09/22/2003	
(2146) Paul Spring Pkwy	0.07	380	R				From: 29-2138 Bainbridge Rd				NA		NA		09/22/2003	
(2146) Paul Spring Pkwy	0.07	410	R				To: 29-2149 New Orleans Dr				NA		NA		09/22/2003	
(2146) Paul Spring Pkwy	0.05	490	R				From: 29-2136 New Market Rd				NA		NA		09/22/2003	
(2146) Paul Spring Pkwy	0.06	600	R				To: 29-2124 Jackson Rd				NA		NA		09/22/2003	
(2146) Paul Spring Pkwy							From: 29-2110 Fairfax Rd									

Virginia Department of Transportation  
Traffic Engineering Division  
2014  
Annual Average Daily Traffic Volume Estimates By Section of Route  
Fairfax Maintenance Area

Route	Length	AADT	QA	4Tire	Bus	-----Truck-----				QC	K Factor	QK	Dir Factor	AAWDT	QW	Year
						2Axle	3+Axle	1Trail	2Trail							
<b>Fairfax County</b>																
(2146) Paul Spring Pkwy	0.08	760	R								NA			NA		09/22/2003
						From: 29-2110 Fairfax Rd										
(2146) Paul Spring Pkwy	0.15	750	R								NA			NA		09/22/2003
						From: 29-2102 Wellington Rd										
(2146) Paul Spring Pkwy	0.06	840	R								NA			NA		09/22/2003
						From: 29-2135 Yorktown Dr										
(2146) Paul Spring Pkwy	0.06	860	R								NA			NA		09/22/2003
						From: 29-2165 Dare Ct										
(2146) Paul Spring Pkwy	0.15	780	R								NA			NA		09/22/2003
						From: 29-890 Alexandria Ave										
						To: 29-629 Fort Hunt Rd										
(2147) Trenton Dr	0.17	100	R								NA			NA		09/22/2003
						From: 29-2102 Wellington Rd										
						To: 29-2135 Yorktown Dr										
(2148) Ingram Pl	0.03	47	R								NA			NA		09/22/2003
						From: 29-2124 Jackson Rd										
						To: Dead End										
(2149) New Orleans Dr	0.09	130	R								NA			NA		09/22/2003
						From: Dead End										
						To: 29-2146 Paul Spring Pkwy										
(2150) Colonial Woods Dr	0.05	48	R								NA			NA		09/25/2003
						From: Dead End										
						To: 29-2138 Bainbridge Rd										
(2151) Battery Rd	0.07	430	R								NA			NA		09/09/2003
						From: 29-629 Vernon View Dr										
(2151) Battery Rd	0.08	190	R								NA			NA		09/09/2003
						From: 29-2152 S, Camfield Dr										
(2151) Battery Rd	0.18	170	R								NA			NA		09/09/2003
						From: 29-1968 Charles Augustine Dr										
(2151) Battery Rd	0.07	360	R								NA			NA		09/09/2003
						From: 29-2152 N, Camfield Dr										
						To: 29-850 Ft Hunt Rd										
(2152) Camfield Dr	0.07	240	R								NA			NA		09/10/2003
						From: 29-2151 S, Battery Rd										
(2152) Camfield Dr	0.25	190	R								NA			NA		09/10/2003
						From: 29-2175 Camfield Ct										
						To: 29-2151 N, Battery Rd										
(2153) Boulevard Dr	0.83	340	R								NA			NA		09/10/2003
						From: 29-2158 Waynewood Dr; Waynewood Blvd										
						To: 29-628 Collingwood Rd										
(2154) Lilac Lane	0.24	110	R								NA			NA		11/12/2008
						From: 29-2173 Neal Dr										
						To: 29-2153; 29-2155										
(2155) Ashwood Dr	0.18	380	R								NA			NA		09/15/2003
						From: 29-2173 Neal Dr										
						To: 29-2153; 29-2154										
(2156) Felton Lane	0.16	170	R								NA			NA		09/15/2003
						From: 29-2173 Neal Dr										
						To: 29-2153 Boulevard Dr										
(2157) Alyce Pl	0.06	70	R								NA			NA		09/15/2003
						From: Dead End										
						To: 29-2153 Boulevard Dr										
(2158) Waynewood Blvd	0.81	1100	G	99%	1%	0%	0%	0%	0%	F	0.139	F	0.518	1200	G	2014
						From: 29-629 Ft Hunt Rd										
						To: 29-2153 Boulevard Dr										

Virginia Department of Transportation  
Traffic Engineering Division  
2014  
Annual Average Daily Traffic Volume Estimates By Section of Route  
Fairfax Maintenance Area

Route	Length	AADT	QA	4Tire	Bus	-----Truck-----				QC	K Factor	QK	Dir Factor	AAWDT	QW	Year
						2Axle	3+Axle	1Trail	2Trail							
<b>Fairfax County</b>																
(2158) Waynewood Dr	0.04	1500	G	99%	1%	0%	0%	0%	0%	C	0.122	F	0.872	1600	G	2014
(2159) Cool Spring Dr	0.17	450	R								NA		NA			09/11/2003
(2159) Cool Spring Dr	0.10	580	R								NA		NA			09/11/2003
(2159) Cool Spring Dr	0.06	570	R								NA		NA			09/11/2003
(2159) Cool Spring Dr	0.23	870	R								NA		NA			09/11/2003
(2159) Croton Dr	0.05	1600	R								NA		NA			09/11/2003
(2159) Croton Dr	0.06	1400	R								NA		NA			09/11/2003
(2159) Croton Dr	0.05	1300	R								NA		NA			09/11/2003
(2159) Croton Dr	0.06	1100	R								NA		NA			09/11/2003
(2159) Croton Dr	0.06	900	R								NA		NA			09/11/2003
(2159) Croton Dr	0.26	470	R								NA		NA			09/11/2003
(2159) Croton Dr	0.22	300	R								NA		NA			09/11/2003
(2159) Croton Dr	0.12	300	R								NA		NA			09/11/2003
(2159) Dewolfe Dr	0.24	160	R								NA		NA			09/11/2003
(2160) Darton Dr	0.06	170	R								NA		NA			09/11/2003
(2160) Darton Dr	0.06	110	R								NA		NA			09/11/2003
(2160) Darton Dr	0.09	220	R								NA		NA			09/11/2003
(2160) Darton Dr	0.08	200	R								NA		NA			09/11/2003
(2161) Doyle Dr	0.14	290	R								NA		NA			09/11/2003
(2161) Doyle Dr	0.05	210	R								NA		NA			09/11/2003
(2161) Doyle Dr	0.15	140	R								NA		NA			09/11/2003
(2162) Doter Dr	0.06	180	R								NA		NA			01/13/2004
(2162) Doter Dr	0.06	150	R								NA		NA			01/13/2004
(2162) Doter Dr	0.10	110	R								NA		NA			01/13/2004

Virginia Department of Transportation  
Traffic Engineering Division  
2014  
Annual Average Daily Traffic Volume Estimates By Section of Route  
Fairfax Maintenance Area

Route	Length	AADT	QA	4Tire	Bus	-----Truck-----				QC	K Factor	QK	Dir Factor	AAWDT	QW	Year
						2Axle	3+Axle	1Trail	2Trail							
<b>Fairfax County</b>																
(2163) Morey Lane	0.14	120	R				29-2173 Neal Dr				NA			NA		09/15/2003
							29-2153 Boulevard Dr									
(2164) Evening Lane	0.07	130	R				29-2197 Midday Lane South				NA			NA		09/25/2003
(2164) Evening Lane	0.10	400	R				29-2197 Midday Lane North				NA			NA		09/25/2003
							29-626 Sherwood Hall Lane									
(2165) Dare Ct	0.06	60	R				29-2146 Paul Spring Pkwy				NA			NA		09/16/2003
							Dead End									
(2166) Dover Ct	0.07	110	R				Cul-de-Sac				NA			NA		07/13/2009
							29-2618 Merle Pl									
(2167) Reddfield Ct	0.13	100	R				29-2633 Reddfield Dr				NA			NA		08/18/2009
							Cul-de-Sac									
(2168) Blacksburg Rd	0.02	10	R				Dead End				NA			NA		1986
(2168) Blacksburg Rd	0.10	110	R				29-2698 Hopewell Ave				NA			NA		10/08/2003
(2168) Blacksburg Rd	0.14	170	R				29-2169 Independence Ave				NA			NA		10/08/2003
							29-2684 New Hope Dr									
(2169) Independence Ave	0.07	110	R				29-2685 Danville St				NA			NA		10/08/2003
(2169) Independence Ave	0.06	150	R				29-2588 Charlottesville Rd				NA			NA		10/08/2003
(2169) Independence Ave	0.07	250	R				29-2168 Blacksburg Rd				NA			NA		10/08/2003
							29-2699 Clifton St									
(2170) Chanel Rd	0.23	320	R				29-2951 Columbia Pike Frontage				NA			NA		01/03/2006
(2170) Chanel Rd	0.12	420	R				29-3044 Chanel Rd				NA			NA		01/03/2006
(2170) Chanel Rd	0.14	90	R				29-3043 Elwood Dr				NA			NA		10/10/2014
							Cul-de-Sac									
(2171) Lancia Dr	0.09	270	R				29-694 Lewinsville Rd				NA			NA		11/18/2008
(2171) Lancia Dr	0.05	210	R				29-2172 Lancia Ct				NA			NA		11/18/2008
(2171) Lancia Dr	0.21	30	R				0.05 MN 29-2172				NA			NA		1996
							Cul-de-Sac									
(2172) Lancia Ct	0.07	40	R				29-2171 Lancia Dr				NA			NA		10/10/2014
							Dead End									
(2173) Neal Dr	0.23	660	R				29-628 Collingwood Rd				NA			NA		09/15/2003
(2173) Neal Dr	0.03	760	R				29-2017 Falster Rd				NA			NA		09/15/2003
							29-2098 Conover Place									



Virginia Department of Transportation  
Traffic Engineering Division  
2014  
Annual Average Daily Traffic Volume Estimates By Section of Route  
Fairfax Maintenance Area

Route	Length	AADT	QA	4Tire	Bus	-----Truck-----				QC	K Factor	QK	Dir Factor	AAWDT	QW	Year
						2Axle	3+Axle	1Trail	2Trail							
<b>Fairfax County</b>																
(2173) Neal Dr	0.05	1000	R			From: 29-2098 Conover Place To: 29-2098 Conover Place					NA			NA		09/15/2003
(2173) Neal Dr	0.07	730	R			From: 29-2022 Cedardale Dr To: 29-2022 Cedardale Dr					NA			NA		09/15/2003
(2173) Neal Dr	0.08	650	R			From: 29-2154 Lilac Lane To: 29-2154 Lilac Lane					NA			NA		09/15/2003
(2173) Neal Dr	0.04	550	R			From: 29-2155 Ashwood Dr To: 29-2155 Ashwood Dr					NA			NA		09/15/2003
(2173) Neal Dr	0.03	470	R			From: 29-2161 Doyle Dr To: 29-2161 Doyle Dr					NA			NA		09/15/2003
(2173) Neal Dr	0.07	380	R			From: 29-2156 Felton Lane To: 29-2156 Felton Lane					NA			NA		09/15/2003
(2173) Neal Dr	0.04	310	R			From: 29-2163 Morey Lane To: 29-2163 Morey Lane					NA			NA		09/15/2003
(2173) Neal Dr	0.16	170	R			From: 29-2174 Tenley St To: 29-2153 Boulevard Dr					NA			NA		09/15/2003
(2174) Tenley St	0.06	140	R			From: 29-2160 Darton Dr To: 29-2173 Neal Dr					NA			NA		09/15/2003
(2175) Camfield Ct	0.12	240	R			From: 29-2152 Camfield Dr To: Dead End					NA			NA		09/11/2003
(2176) Linwood Pl	0.03	60	R			From: Dead End To: Dead End					NA			NA		10/10/2014
(2176) Linwood Pl	0.05	170	R			From: 29-2576 Karlson St To: 29-2036 Felix St					NA			NA		12/09/2014
(2177) Fargo St	0.20	190	R			From: 29-2675 Pioneer Dr To: 29-2677 Frontier Dr					NA			NA		10/08/2003
(2178) Deepford St	0.13	1600	R			From: 29-2677 Frontier Dr To: 29-3730 Rivanna Dr					NA			NA		10/07/2003
(2178) Deepford St	0.06	1200	R			From: 29-3730 Rivanna Dr To: 29-3733 Crozet Ct					NA			NA		10/07/2003
(2178) Deepford St	0.14	1500	R			From: 29-3733 Crozet Ct To: 29-3582 Wayles St					NA			NA		10/07/2003
(2178) Deepford St	0.05	1400	R			From: 29-3582 Wayles St To: 29-3580 Deepford St					NA			NA		10/07/2003
(2179) Service Rd	0.17	370	R			From: 29-644; 29-2675 To: 29-644; 29-2677					NA			NA		01/13/2004
(2180) Earldale Ct	0.13	170	R			From: Cul-de-Sac To: 29-626 Sherwood Hall Lane					NA			NA		09/22/2003
(2181) Bowie Dr	0.20	2200	R			From: Dead End To: 29-2682 Apache St					NA			NA		10/08/2003
(2181) Bowie Dr	0.06	2100	R			From: 29-2682 Apache St To: 29-2675 Pioneer Dr					NA			NA		10/08/2003
(2181) Bowie Dr	0.08	1700	R			From: 29-2675 Pioneer Dr To: 29-2187 Pinto Pl					NA			NA		10/08/2003

Virginia Department of Transportation  
Traffic Engineering Division  
2014  
Annual Average Daily Traffic Volume Estimates By Section of Route  
Fairfax Maintenance Area

Route	Length	AADT	QA	4Tire	Bus	-----Truck-----				QC	K Factor	QK	Dir Factor	AAWDT	QW	Year
						2Axle	3+Axle	1Trail	2Trail							
<b>Fairfax County</b>																
(2181) Bowie Dr	0.05	1600	R													10/08/2003
			From: 29-2187 Pinto Pl													
			To: 29-2182 Palamino St													
(2181) Bowie Dr	0.07	1500	R													10/08/2003
			From: 29-2182 Palamino St													
			To: 29-2185 Trailside Dr													
(2181) Bowie Dr	0.12	1300	R													10/08/2003
			From: 29-2185 Trailside Dr													
			To: 29-2677 Stagecoach St													
			From: 29-2677 Stagecoach St													
(2181) Bowie Dr	0.39	810	G	97%	2%	1%	0%	0%	0%	C	0.114	F	0.546	870	G	2014
			To: 29-3579 Thomas Dr													
(2181) Bowie Dr	0.04	400	R													10/08/2003
			From: 29-3579 Thomas Dr													
			To: Dead End													
(2182) Palamino St	0.16	210	R													10/07/2003
			From: 29-2181 Bowie Dr													
			To: 29-2677 Frontier Dr													
(2183) Bison St	0.07	20	R													10/10/2014
			From: Dead End													
			To: 29-2181 Bowie Dr													
(2184) Stagecoach St	0.03	49	R													10/08/2003
			From: Dead End													
			To: 29-2185 Trailside Dr													
(2184) Stagecoach St	0.06	260	R													10/08/2003
			From: 29-2185 Trailside Dr													
			To: 29-2186 Sagebrush Pl													
(2184) Stagecoach St	0.11	230	R													10/08/2003
			From: 29-2186 Sagebrush Pl													
			To: 29-2677 Frontier Dr													
(2185) Trailside Dr	0.03	60	R													10/08/2003
			From: Dead End													
			To: 29-2184 Stagecoach St													
(2185) Trailside Dr	0.13	470	R													10/08/2003
			From: 29-2184 Stagecoach St													
			To: 29-2181 Bowie Dr													
(2185) Trailside Dr	0.04	70	R													10/08/2003
			From: 29-2181 Bowie Dr													
			To: Dead End													
(2186) Sagebrush Pl	0.03	48	R													10/08/2003
			From: Cul-de-Sac													
			To: 29-2184 Stagecoach St													
(2187) Pinto Pl	0.04	110	R													10/08/2003
			From: Dead End													
			To: 29-2181 Bowie Dr													
(2187) Pinto Pl	0.06	80	R													10/08/2003
			From: 29-2181 Bowie Dr													
			To: Dead End													
(2188) Eton Ct	0.06	80	R													07/13/2009
			From: 29-2618 Merle Pl													
			To: Cul-de-Sac													
(2189) Wakefield St	0.10	70	G											70	G	2014
			From: Dead End													
			To: 29-1966 Stratford Lane													
(2189) Wakefield St	0.07	400	G											400	G	2014
			From: 29-1966 Stratford Lane													
			To: 29-1967 Greylock St													
(2189) Wakefield St	0.10	540	R													09/08/2003
			From: 29-1967 Greylock St													
			To: 29-2192 Linton Lane													
(2189) Wakefield St	0.07	550	R													09/08/2003
			From: 29-2192 Linton Lane													
			To: 29-2190 Bridgehaven Ct													
(2189) Wakefield St	0.07	570	R													09/08/2003
			From: 29-2190 Bridgehaven Ct													
			To: 29-629 N, Vernon View Dr													

Virginia Department of Transportation  
Traffic Engineering Division  
2014  
Annual Average Daily Traffic Volume Estimates By Section of Route  
Fairfax Maintenance Area

Route	Length	AADT	QA	4Tire	Bus	-----Truck-----				QC	K Factor	QK	Dir Factor	AAWDT	QW	Year
						2Axle	3+Axle	1Trail	2Trail							
<b>Fairfax County</b>																
(2189) Bushrod Rd	0.07	220	R				From: 29-629 S, Vernon View Dr					NA		NA		09/08/2003
(2189) Bushrod Rd	0.08	130	R				To: 29-2196 Beatty Dr					NA		NA		09/08/2003
(2189) Bushrod Rd	0.04	40	R				From: 29-1968 Charles Augustine Dr					NA		NA		09/08/2003
							To: Dead End									
(2190) Bridgehaven Ct	0.11	150	R				From: 29-2189 Wakefield St					NA		NA		09/08/2003
							To: Cul-de-Sac									
(2191) Dresden Ct	0.05	100	R				From: 29-2161 Doyle Dr					NA		NA		09/15/2003
							To: Cul-de-Sac									
(2192) Tower House Pl	0.16	110	R				From: Cul-de-Sac					NA		NA		10/10/2014
(2192) Linton Lane	0.06	190	R				To: 29-2193 Prices Lane					NA		NA		09/08/2003
(2192) Linton Lane	0.06	180	R				From: 29-1964 Westfield St					NA		NA		09/08/2003
(2192) Linton Lane	0.07	570	R				To: 29-2189 Wakefield St					NA		NA		09/08/2003
(2192) Linton Lane	0.07	1100	R				From: 29-1965 Basset St					NA		NA		09/08/2003
(2192) Linton Lane	0.03	1100	R				To: 29-2052 Camden St					NA		NA		09/08/2003
(2192) Linton Lane	0.06	1400	R				From: End State Maintenance					NA		NA		09/08/2003
(2192) Linton Lane	0.10	1700	R				To: 29-2800 Toll Bridge Ct					NA		NA		09/08/2003
(2192) Linton Lane	0.03	1500	R				From: 29-4246 Sword Lane					NA		NA		09/08/2003
(2192) Linton Lane	0.06	1800	R				To: 29-4344 Hoover Lane					NA		NA		09/08/2003
(2192) Linton Lane	0.03	2200	R				From: 29-4245 Leo Lane					NA		NA		09/08/2003
(2192) Linton Lane	0.03	2200	R				To: 29-627 Elkin St					NA		NA		09/08/2003
(2193) Prices Lane	0.15	180	R				From: 29-1967 Greylock St					NA		NA		09/10/2003
(2193) Prices Lane	0.14	470	R				To: 29-2192 Linton Lane					NA		NA		09/10/2003
(2194) Empress Ct	0.10	90	R				From: 29-629 Vernon View Dr					NA		NA		09/15/2003
							To: 29-2162 Doter Dr									
(2195) River Farm Dr	0.08	180	R				From: 29-2153 Boulevard Dr					NA		NA		09/10/2003
(2195) River Farm Dr	0.08	180	R				To: 29-2196 Beatty Dr					NA		NA		09/10/2003
(2195) River Farm Dr	0.06	170	R				From: 29-1968 Charles Augustine Dr					NA		NA		09/10/2003
							To: Dead End									

Virginia Department of Transportation  
Traffic Engineering Division  
2014  
Annual Average Daily Traffic Volume Estimates By Section of Route  
Fairfax Maintenance Area

Route	Length	AADT	QA	4Tire	Bus	-----Truck-----				QC	K Factor	QK	Dir Factor	AAWDT	QW	Year
						2Axle	3+Axle	1Trail	2Trail							
<b>Fairfax County</b>																
(2196) Beatty Dr	0.21	130	R			From: 29-2195 River Farm Dr					NA			NA		09/10/2003
						To: 29-2189 Bushrod Rd										
(2197) Middy Lane	0.09	210	R			From: 29-2164 Evening Lane					NA			NA		09/23/2003
						To: 29-2198 Daybreak Ct										
(2197) Middy Lane	0.30	140	R			From: 29-2164 Evening Lane					NA			NA		09/25/2003
						To: 29-2164 Evening Lane										
(2197) Middy Lane	0.07	210	R			From: 29-3348 Shannon Ct					NA			NA		09/18/2003
						To: 29-3348 Shannon Ct										
(2197) Middy Lane	0.09	280	R			From: 29-3347 Courtland Rd					NA			NA		09/25/2003
						To: 29-3347 Courtland Rd										
(2197) Middy Lane	0.07	350	R			From: 29-626 Sherwood Hall Lane					NA			NA		09/28/2003
						To: 29-626 Sherwood Hall Lane										
(2197) Middy Lane	0.07	220	R			From: 29-3749 Wilkinson Place					NA			NA		09/25/2003
						To: 29-3749 Wilkinson Place										
(2197) Middy Lane	0.10	120	R			From: 29-3320 Nordok Place					NA			NA		09/25/2003
						To: Dead End										
(2198) Daybreak Ct	0.05	60	R			From: 29-2197 Middy Lane					NA			NA		09/24/2003
						To: Cul-de-Sac										
(2199) Custis St	0.04	40	R			From: Dead End					NA			NA		01/13/2004
						To: 29-2112 Lee Ave										
(2199) Custis St	0.06	90	R			From: 29-2112 Lee Ave					NA			NA		01/13/2004
						To: Dead End										
(2200) E Boulevard Dr	0.08	100	R			From: US Govt Maintenance Boundary					NA			NA		01/13/2004
						To: Cul-de-Sac										
(2201) Brook Hills Dr	0.25	46	R			From: 29-2864 Ravensworth Rd					NA			NA		10/21/2008
						To: 29-2864 Ravensworth Rd										
(2202) Greenfield Rd	0.07	680	R			From: 29-2864 Ravensorth Rd					NA			NA		10/22/2008
						To: 29-2203 Phillip Rd										
(2202) Greenfield Rd	0.03	30	R			From: 29-2203 Phillip Rd					NA			NA		10/10/2014
						To: Dead End										
(2203) Philip Rd	0.17	480	R			From: 29-620 Braddock Rd					NA			NA		11/05/2008
						To: 29-2204 Kenwood Drive										
(2203) Philip Rd	0.08	610	R			From: 29-2204 Kenwood Drive					NA			NA		10/22/2008
						To: 29-2205 Overlook Place										
(2203) Philip Rd	0.05	690	R			From: 29-2205 Overlook Place					NA			NA		10/22/2008
						To: 29-2202 Greenfield Rd										
(2204) Kenwood Dr	0.23	160	R			From: 29-620 Braddock Rd					NA			NA		11/05/2008
						To: 29-2203 Phillip Rd										
(2205) Overlook Pl	0.10	280	R			From: 29-2203 Phillip Rd					NA			NA		10/21/2008
						To: 29-2214 Bradford Dr										

Virginia Department of Transportation  
Traffic Engineering Division  
2014  
Annual Average Daily Traffic Volume Estimates By Section of Route  
Fairfax Maintenance Area

Route	Length	AADT	QA	4Tire	Bus	-----Truck-----				QC	K Factor	QK	Dir Factor	AAWDT	QW	Year
						2Axle	3+Axle	1Trail	2Trail							
<b>Fairfax County</b>																
(2206) Shenandoah Ave	0.05	130	R			From: 29-2214 Bradford Dr					NA			NA		10/22/2008
(2206) Shenandoah Ave	0.03	110	R			From: 29-2215 Rapidan Pl					NA			NA		10/22/2008
(2206) Shenandoah Ave	0.08	130	R			From: 29-2216 Rappahannock Pl					NA			NA		10/22/2008
(2206) Shenandoah Ave	0.03	30	R			From: 29-2207 Blue Ridge Ave					NA			NA		10/10/2014
						To: Dead End										
(2207) Blue Ridge Ave	0.15	180	R			From: 29-620 Braddock Rd					NA			NA		11/05/2008
(2207) Blue Ridge Ave	0.03	40	R			From: 29-2206 Shenandoah Ave					NA			NA		10/14/2014
						To: Dead End										
(2208) Piedmont Pl	0.04	50	R			From: 29-620 Braddock Rd					NA			NA		07/13/2009
						To: Dead End										
(2209) Richard Pl	0.05	45	R			From: Dead End					NA			NA		07/08/2002
						To: 29-2211 Rose Lane										
(2210) Lee Pl	0.02	30	R			From: Dead End					NA			NA		07/18/2002
						To: 29-2211 Rose Lane										
(2211) Rose Lane	0.26	920	G	99%	0%	From: SR 244 Columbia Pike				C	0.096	F	0.598	990	G	2014
(2211) Rose Lane	0.07	1100	R			From: 29-2293 Murray Lane					NA			NA		07/18/2002
(2211) Rose Lane	0.07	940	R			From: 29-2210 Lee Pl					NA			NA		07/18/2002
(2211) Rose Lane	0.10	810	G			From: 29-2209 Richard Pl					NA			810	G	2014
(2211) Rose Lane	0.10	1000	R			From: 29-2212 N, Ridge Rd					NA			NA		07/15/2002
(2211) Rose Lane	0.17	850	R			From: 29-2466 S, Fern Lane					NA			NA		07/15/2002
(2211) Rose Lane	0.20	470	R			From: 29-2466 N, Fern Lane					NA			NA		07/15/2002
(2211) Rose Lane						To: 29-2394 Raleigh Rd										
(2212) Ridge Rd	0.15	1000	R			From: 29-2211 S, Rose Lane					NA			NA		07/05/2002
(2212) Ridge Rd	0.12	410	R			From: 29-2496 Kenneth Dr					NA			NA		07/15/2002
(2212) Ridge Rd	0.17	360	R			From: 29-2293 Murray Lane					NA			NA		07/15/2002
(2212) Ridge Rd	0.10	380	R			From: 29-2299 Donna Lane					NA			NA		07/15/2002
						To: 29-2211 N, Rose Lane										
(2213) Marguerite Ct	0.09	80	R			From: 29-2998 Murray Ct					NA			NA		1997
						To: Dead End										
(2214) Bradford Dr	0.20	120	R			From: 29-620 Braddock Rd					NA			NA		12/02/2008
						To: 29-2205 Overlook Pl										

Virginia Department of Transportation  
Traffic Engineering Division  
2014  
Annual Average Daily Traffic Volume Estimates By Section of Route  
Fairfax Maintenance Area

Route	Length	AADT	QA	4Tire	Bus	-----Truck-----				QC	K Factor	QK	Dir Factor	AAWDT	QW	Year
						2Axle	3+Axle	1Trail	2Trail							
<b>Fairfax County</b>																
(2214) Bradford Dr	0.05	270	R			From: 29-2205 Overlook Pl To: 29-2206 Shenandoah Ave					NA			NA		10/15/2008
(2214) Bradford Dr	0.23	150	R			From: 29-2206 Shenandoah Ave To: Dead End; Gap					NA			NA		07/13/2009
(2214) Bradford Dr	0.11	60	R			From: Dead End; Gap To: 29-3071 Joseph Ct					NA			NA		12/17/2014
(2214) Bradford Dr	0.08	60	R			From: 29-3071 Joseph Ct To: 29-2782 Carmine Dr					NA			NA		10/15/2008
(2214) Bradford Dr	0.03	130	R			From: 29-2782 Carmine Dr To: Dead End					NA			NA		12/17/2014
(2215) Rapidan Pl	0.04	46	R			From: 29-2206 Shenandoah Ave To: Dead End					NA			NA		07/13/2009
(2216) Rappahannock Pl	0.04	30	R			From: Dead End To: 29-2206 Shenandoah Ave					NA			NA		07/13/2009
(2217) Woodridge Rd	0.61	160	R			From: 29-712 Old Columbia Pike To: 29-620 Braddock Rd					NA			NA		01/11/2006
(2218) Marionet St	0.10	180	R			From: 29-2219 Overlook Dr To: 29-2220 Vale St					NA			NA		01/11/2006
(2218) Marionet St	0.10	200	R			From: 29-2220 Vale St To: 29-2217 Woodridge Rd					NA			NA		01/11/2006
(2219) Overlook Dr	0.16	270	R			From: 29-620 Braddock Rd To: 29-2218 Marionet St					NA			NA		01/11/2006
(2219) Overlook Dr	0.10	220	R			From: 29-2218 Marionet St To: 29-2907 Emory St					NA			NA		01/11/2006
(2219) Overlook Dr	0.19	260	R			From: 29-2907 Emory St To: 29-2217 Woodridge Rd					NA			NA		01/11/2006
(2220) Vale St	0.16	80	R			From: 29-2218 Marionet St To: 29-2906 Woodway St					NA			NA		12/15/2014
(2220) Vale St	0.08	150	R			From: 29-2906 Woodway St To: 29-620 Braddock Rd					NA			NA		12/15/2014
(2220) Vale St	0.19	270	R			From: 29-620 Braddock Rd To: 29-2221 Park Rd					NA			NA		12/15/2014
(2220) Vale St	0.11	220	R			From: 29-2221 Park Rd To: 29-740 N. Brookside Dr 29-740 S. Brookside Dr					NA			NA		12/15/2014
(2220) Vale Ct	0.08	50	R			From: 29-740 N. Brookside Dr 29-740 S. Brookside Dr To: Dead End					NA			NA		10/14/2014
(2221) Park Rd	0.21	80	R			From: Dead End To: 29-2220 Vale St					NA			NA		12/15/2014
(2221) Park Rd	0.22	160	R			From: 29-2220 Vale St To: 29-620 Braddock Rd					NA			NA		12/15/2014
(2222) Beverly Manor Dr	0.23	220	R			From: Dead End To: 29-650 Annandale Rd					NA			NA		12/17/2014
(2222) Beverly Manor Dr	0.19	630	R			From: 29-650 Annandale Rd To: 29-3292 Lincolnshire St					NA			NA		12/17/2014

Virginia Department of Transportation  
Traffic Engineering Division  
2014  
Annual Average Daily Traffic Volume Estimates By Section of Route  
Fairfax Maintenance Area

Route	Length	AADT	QA	4Tire	Bus	-----Truck-----				QC	K Factor	QK	Dir Factor	AAWDT	QW	Year
						2Axle	3+Axle	1Trail	2Trail							
<b>Fairfax County</b>																
(2223) Malcolm Ct	0.09	70	R								NA			NA		10/14/2014
(2223) Linda Lane	0.29	230	R								NA			NA		1997
(2223) Linda Lane	0.03	250	R								NA			NA		1997
(2224) Davian Dr	0.08	3800	R								NA			NA		10/20/2008
(2224) Davian Dr	0.18	3900	R								NA			NA		10/20/2008
(2225) Arnold Lane	0.12	340	R								NA			NA		07/15/2002
(2225) Arnold Lane	0.23	380	R								NA			NA		07/15/2002
(2225) Arnold Lane	0.02	5	R								NA			NA		10/14/2014
(2225) Arnold Lane	0.05	170	R								NA			NA		1997
(2226) Mason Lane	0.15	450	R								NA			NA		07/17/2002
(2227) Hemlock Dr	0.07	950	R								NA			NA		07/17/2002
(2227) Hemlock Dr	0.09	510	R								NA			NA		07/15/2002
(2227) Hemlock Dr	0.13	460	R								NA			NA		07/15/2002
(2227) Hemlock Dr	0.07	290	R								NA			NA		07/15/2002
(2228) Laurel Ct	0.04	60	R								NA			NA		10/14/2014
(2229) Sycamore Dr	0.20	450	R								NA			NA		07/17/2002
(2230) Sipes Lane	0.20	320	R								NA			NA		10/15/2008
(2231) Pine Dr	0.10	220	R								NA			NA		12/17/2014
(2231) Pine Dr	0.17	740	R								NA			NA		10/15/2008
(2232) Frontage Rd	0.05	1200	R								NA			NA		12/14/2006
(2232) Frontage Rd	0.21	250	R								NA			NA		12/14/2006

Virginia Department of Transportation  
Traffic Engineering Division  
2014  
Annual Average Daily Traffic Volume Estimates By Section of Route  
Fairfax Maintenance Area

Route	Length	AADT	QA	4Tire	Bus	-----Truck-----				QC	K Factor	QK	Dir Factor	AAWDT	QW	Year
						2Axle	3+Axle	1Trail	2Trail							
<b>Fairfax County</b>																
(2233) Walker St	0.27	160	R			From: 29-2235 Elizabeth Lane					NA			NA		09/22/2008
						To: 29-651 Guinea Rd										
(2234) Littleton St	0.10	510	R			From: 29-2540 Doveville Lane					NA			NA		09/22/2008
(2234) Littleton St	0.24	330	R			From: 29-2235 Elizabeth Lane					NA			NA		09/22/2008
						To: 29-651 Guinea Rd										
(2235) Elizabeth Lane	0.10	910	R			From: SR 236 Little River Tpke					NA			NA		09/22/2008
(2235) Elizabeth Lane	0.10	840	R			From: 29-2233 Walker St					NA			NA		09/22/2008
(2235) Elizabeth Lane	0.33	360	R			From: 29-2234 Littleton St					NA			NA		09/22/2008
(2235) Elizabeth Lane	0.05	1900	R			From: 29-651 Guinea Rd					NA			NA		09/22/2008
(2235) Elizabeth Lane	0.02	1700	R			From: 29-4938 Yerkes Pl					NA			NA		12/04/2008
(2235) Elizabeth Lane	0.11	1700	R			From: 29-4934 Ann Fitz Hugh Dr					NA			NA		09/22/2008
(2235) Elizabeth Lane	0.09	1400	R			From: 29-2578 Old Hickory Rd					NA			NA		09/22/2008
(2235) Elizabeth Lane	0.03	1200	R			From: 29-2661 Iva Lane					NA			NA		12/04/2008
(2235) Elizabeth Lane	0.09	1100	R			From: 29-4666 Turkey Creek Ct					NA			NA		09/22/2008
(2235) Elizabeth Lane	0.08	1100	R			From: 29-4667 Necostin Way					NA			NA		09/22/2008
(2235) Elizabeth Lane	0.03	460	R			From: 29-2473 Chapel Dr					NA			NA		12/04/2008
(2235) Elizabeth Lane	0.18	350	R			From: 29-4927 Mary Lee Lane					NA			NA		09/22/2008
(2235) Elizabeth Lane	0.06	470	R			From: 29-4926 Kenwyn Ct					NA			NA		09/22/2008
						To: 29-1029 Wakefield Dr										
(2236) Franklin Rd	0.07	430	R			From: 29-650 Gallows Rd					NA			NA		07/15/2002
(2236) Franklin Rd	0.06	410	R			From: 29-2238 Michael Ct					NA			NA		07/15/2002
(2236) Franklin Rd	0.12	370	R			From: 29-2237 John Ct					NA			NA		07/15/2002
(2236) Franklin Rd	0.05	340	R			From: 29-2290 Crest Dr					NA			NA		07/15/2002
(2236) Franklin Rd	0.03	240	R			From: 29-2291 Coker Pl					NA			NA		07/15/2002
(2236) Joel Dr	0.13	210	R			From: 29-2292 Herbert St					NA			NA		07/15/2002
						To: 29-2289 Valleycrest Blvd										
(2237) John Ct	0.05	40	R			From: Dead End					NA			NA		10/14/2014
						To: 29-2236 Franklin Rd										



Virginia Department of Transportation  
Traffic Engineering Division  
2014  
Annual Average Daily Traffic Volume Estimates By Section of Route  
Fairfax Maintenance Area

Route	Length	AADT	QA	4Tire	Bus	-----Truck-----				QC	K Factor	QK	Dir Factor	AAWDT	QW	Year
						2Axle	3+Axle	1Trail	2Trail							
<b>Fairfax County</b>																
(2238) Michael Ct	0.05	45	R								NA		NA			10/14/2014
(2239) Oak Hill Dr	0.26	140	R								NA		NA			10/14/2014
(2239) Oak Hill Dr	0.14	210	R								NA		NA			12/16/2014
(2239) Oak Hill Dr	0.05	600	R								NA		NA			07/17/2002
(2239) Oak Hill Dr	0.11	1000	R								NA		NA			07/17/2002
(2240) Crossman St	0.07	70	R								NA		NA			10/14/2014
(2240) Crossman St	0.05	100	R								NA		NA			1997
(2240) Crossman St	0.02	10	R								NA		NA			10/14/2014
(2241) Chowan Ave	0.28	940	R								NA		NA			10/16/2008
(2241) Chowan Ave	0.64	1200	R								NA		NA			10/16/2008
(2242) 8th St	0.14	100	R								NA		NA			07/22/2009
(2242) 8th St	0.11	60	R								NA		NA			10/16/2008
(2242) 8th St	0.16	700	R								NA		NA			12/16/2008
(2242) 8th St	0.18	1000	R								NA		NA			07/22/2009
(2243) Fairland St	0.18	660	R								NA		NA			10/16/2008
(2243) Fairland St	0.12	800	R								NA		NA			10/16/2008
(2243) Fairland St	0.34	650	R								NA		NA			10/16/2008
(2243) Fairland St	0.07	100	R								NA		NA			07/22/2009
(2244) Montrose St	0.66	1600	R								NA		NA			10/16/2008
(2244) Montrose St	0.16	200	R								NA		NA			10/16/2008
(2244) Montrose St	0.09	120	R								NA		NA			12/15/2008
(2244) Montrose St	0.04	10	R								NA		NA			1986

Virginia Department of Transportation  
Traffic Engineering Division  
2014  
Annual Average Daily Traffic Volume Estimates By Section of Route  
Fairfax Maintenance Area

Route	Length	AADT	QA	4Tire	Bus	-----Truck-----				QC	K Factor	QK	Dir Factor	AAWDT	QW	Year
						2Axle	3+Axle	1Trail	2Trail							
<b>Fairfax County</b>																
(2245) Pima St	0.10	170	R								NA			NA		10/16/2008
(2245) Pima St	0.08	200	R								NA			NA		10/16/2008
(2246) Cherokee Ave	0.78	3600	G	97%	1%	1%	0%	0%	0%	F	0.096	F	0.555	3800	G	2014
(2246) Cherokee Ave	0.98	2000	G	97%	1%	1%	0%	0%	0%	C	0.123	F	0.524	2100	G	2014
(2247) Navaho Dr	0.22	160	R								NA			NA		10/16/2008
(2247) Navaho Dr	0.10	80	R								NA			NA		10/14/2014
(2248) Elmdale Rd	0.50	1600	R								NA			NA		01/11/2006
(2249) Medford Dr	0.04	3800	R								NA			NA		11/05/2008
(2249) Medford Dr	0.02	4000	R								NA			NA		10/20/2008
(2249) Medford Dr	0.05	4000	R								NA			NA		10/20/2008
(2249) Medford Dr	0.04	3000	R								NA			NA		10/20/2008
(2249) Medford Dr	0.05	1500	R								NA			NA		10/20/2008
(2249) Medford Dr	0.09	2200	R								NA			NA		10/20/2008
(2249) Medford Dr	0.02	2200	R								NA			NA		10/20/2008
(2249) Medford Dr	0.08	2200	R								NA			NA		10/20/2008
(2249) Medford Dr	0.02	2400	R								NA			NA		10/20/2008
(2249) Medford Dr	0.07	2300	R								NA			NA		11/05/2008
(2249) Medford Dr	0.07	2400	R								NA			NA		11/05/2008
(2249) Medford Dr	0.15	5200	R								NA			NA		10/20/2008
(2250) Stanford Cir	0.02	40	R								NA			NA		10/14/2014
(2251) Lakeview Dr	0.06	90	R								NA			NA		10/14/2014
(2252) Whispering Lane	0.73	360	G	98%	0%	1%	1%	0%	0%	F	0.109	F	0.565	390	G	2014

Virginia Department of Transportation  
Traffic Engineering Division  
2014  
Annual Average Daily Traffic Volume Estimates By Section of Route  
Fairfax Maintenance Area

Route	Length	AADT	QA	4Tire	Bus	-----Truck-----				QC	K Factor	QK	Dir Factor	AAWDT	QW	Year	
						2Axle	3+Axle	1Trail	2Trail								
<b>Fairfax County</b>																	
(2252) Lakeview Dr	1.14	410	G	98%	0%	1%	1%	0%	0%	C	0.108	F	0.647	430	G	2014	
						From: 29-2261 Tallwood Terrace											
						To: 29-2255 Aqua Terrace											
(2252) Aqua Terrace	0.05	870	R								NA			NA		12/16/2014	
						From: 29-2255; Lakeview Dr											
						To: 29-2253 E, Lakeview Dr											
(2252) Lakeview Dr	0.07	410	R								NA			NA		12/16/2014	
						From: 29-2253 E; Aqua Terrace											
						To: Tollgate Terrace											
(2252) Lakeview Dr	0.14	140	R								NA			NA		12/16/2014	
						From: 29-2250 W, Stanford Cir											
(2252) Lakeview Dr	0.10	60	R								NA			NA		12/16/2014	
						From: 29-2251; Tollgate Terrace											
						To: 29-2251 Lakeview Dr											
(2252) Tollgate Terrace	0.14	140	R								NA			NA		12/16/2014	
						From: Lakeview Dr											
						To: 29-2252; Aqua Terrace											
(2253) Lakeview Dr	0.22	90	R								NA			NA		12/16/2014	
						From: 29-2252 Lakeview Dr											
						To: 29-2252 Aqua Terrace											
(2254) Lakeview Ter	0.13	80	R								NA			NA		12/16/2014	
						From: 29-2252 Lakeview Dr											
						To: 29-2252 Lakeview Dr											
(2255) Aqua Terrace	0.03	1200	G	98%	0%	1%	1%	0%	0%	F	0.088	F	0.599	1300	G	2014	
						From: SR 244 Columbia Pike											
						To: 29-1271 Columbia Pike Frontage Rd											
(2255) Fairfax Parkway	0.06	2300	R								NA			NA		07/17/2002	
						From: 29-1272 Barcroft Lane											
						To: Dead End											
(2256) Frontage Rd	0.12	70	R								NA			NA		07/17/2002	
						From: SR 244; 29-2255											
(2256) Frontage Rd	0.09	40	R								NA			NA		1986	
						From: Dead End											
						To: Dead End											
(2257) Burton Ci	0.07	70	R								NA			NA		10/14/2014	
						From: 29-2252 Lakeview Dr											
						To: 29-2259 Dockser Terrace											
(2258) Dockser Ter	0.12	170	R								NA			NA		10/14/2014	
						From: 29-2252 Lakeview Dr											
						To: Dead End											
(2259) Dockser Terrace	0.03	90	R								NA			NA		1997	
						From: 29-2258 Dockser Terrace											
(2259) Dockser Terrace	0.03	80	R								NA			NA		1997	
						From: Dead End											
						To: Dead End											
(2260) Quaint Acre Cir	0.08	70	R								NA			NA		10/14/2014	
						From: 29-2252 Lakeview Dr											
						To: 29-2252 Lakeview Dr; Whispering Lane											
(2261) Tallwood Ter	0.30	300	R								NA			NA		07/17/2002	
						From: 29-2263 Jay Miller Dr											
						To: Dead End											
(2262) Woodland Cir	0.04	60	R								NA			NA		10/14/2014	
						From: 29-2263 Jay Miller Dr											
(2262) Woodland Cir	0.08	610	R								NA			NA		07/17/2002	
						From: 29-2252 Whispering Lane											

Virginia Department of Transportation  
Traffic Engineering Division  
2014  
Annual Average Daily Traffic Volume Estimates By Section of Route  
Fairfax Maintenance Area

Route	Length	AADT	QA	4Tire	Bus	-----Truck-----				QC	K Factor	QK	Dir Factor	AAWDT	QW	Year
						2Axle	3+Axle	1Trail	2Trail							
<b>Fairfax County</b>																
(2263) Jay Miller Dr	0.15	930	R			From: 29-2262 Woodland Cir					NA			NA		07/17/2002
(2263) Jay Miller Dr	0.29	380	R			To: 29-2252 S, Whispering Lane					NA			NA		02/23/2009
(2263) Jay Miller Dr	0.06	870	R			From: 29-2261 Tallwood Ter					NA			NA		07/17/2002
						To: 29-2252 N, Lakeview Dr										
(2264) Holmes Run Dr	0.10	3200	R			From: 29-650 Gallows Rd					NA			NA		07/15/2002
(2264) Holmes Run Dr	0.03	1800	R			To: 29-2229 Sycamore Dr					NA			NA		07/15/2002
(2264) Holmes Run Dr	0.06	1700	R			From: 29-2266 Sycamore Dr					NA			NA		07/15/2002
(2264) Holmes Run Dr	0.03	590	R			To: 29-2267 Holly Berry Ct					NA			NA		07/15/2002
(2264) Holmes Run Dr	0.19	480	R			From: 29-2265 Holly Ct					NA			NA		07/15/2002
(2264) Holmes Run Dr	0.08	400	R			To: 29-2227 Hemlock Dr					NA			NA		07/15/2002
(2264) Holmes Run Dr	0.04	250	R			From: 29-2278 Elm Ter					NA			NA		07/17/2002
						To: 29-2279 Executive Ave										
(2265) Holly Ct	0.09	100	R			From: Dead End					NA			NA		10/14/2014
						To: 29-2264 Holmes Run Dr										
(2266) Sycamore Dr	0.10	110	R			From: Dead End					NA			NA		10/14/2014
						To: 29-2264 Holmes Run Dr										
(2267) Holly Berry Ct	0.07	2000	R			From: 29-2264 Holmes Run Dr					NA			NA		07/17/2002
(2267) Holly Berry Ct	0.42	570	R			To: 29-6030 Freehollow Dr					NA			NA		1997
(2267) Holly Berry Ct	0.06	70	R			From: 29-2227 Hemlock Dr					NA			NA		10/14/2014
						To: Cul-de-Sac										
(2268) Dale Ct	0.04	50	R			From: Dead End					NA			NA		10/14/2014
(2268) Village Dr	0.05	930	R			To: 29-2948 John Marr Dr					NA			NA		07/17/2002
(2268) Village Dr	0.06	880	R			From: 29-2269 Village Ct					NA			NA		01/03/2006
						To: 29-711 Gallows Rd										
(2269) Village Ct	0.05	150	R			From: 29-2268 Village Dr					NA			NA		12/17/2014
						To: Dead End										
(2270) Meadow Ct	0.04	110	R			From: 29-2268; 29-2948					NA			NA		12/17/2014
						To: Dead End										
(2271) Dearborn Dr	0.14	170	R			From: 29-2276; Waterway Dr					NA			NA		07/17/2002
(2271) Dearborn Dr	0.10	250	R			To: 29-2273 Old Farm Rd					NA			NA		07/17/2002
						To: 29-2274 Crosswoods Dr										

Virginia Department of Transportation  
Traffic Engineering Division  
2014  
Annual Average Daily Traffic Volume Estimates By Section of Route  
Fairfax Maintenance Area

Route	Length	AADT	QA	4Tire	Bus	-----Truck-----				QC	K Factor	QK	Dir Factor	AAWDT	QW	Year
						2Axle	3+Axle	1Trail	2Trail							
<b>Fairfax County</b>																
(2272) Willow Tree Lane	0.10	970	R											NA		07/17/2002
(2273) Old Farm Rd	0.10	120	R											NA		07/17/2002
(2273) Waterway Dr	0.05	890	G	97%	1%	1%	0%	0%	0%	C	0.098	F	0.5	950	G	2014
(2273) Farm Hill Dr	0.23	130	R											NA		07/17/2002
(2274) Crosswoods Dr	0.08	630	R											NA		07/17/2002
(2274) Crosswoods Dr	0.07	680	R											NA		07/17/2002
(2274) Crosswoods Dr	0.11	910	R											NA		07/17/2002
(2274) Crosswoods Dr	0.03	1200	R											NA		07/18/2002
(2274) Crosswoods Dr	0.09	1300	R											NA		07/17/2002
(2274) Crosswoods Dr	0.09	1100	R											NA		07/17/2002
(2274) Crosswoods Dr	0.06	530	R											NA		12/15/2014
(2274) Crosswoods Dr	0.08	350	R											NA		12/15/2014
(2274) Crosswoods Dr	0.08	280	R											NA		1997
(2274) Crosswoods Dr	0.14	180	R											NA		12/15/2014
(2274) Crosswoods Dr	0.10	530	R											NA		12/15/2014
(2274) Crosswoods Dr	0.08	400	R											NA		12/15/2014
(2274) Crosswoods Cir	0.06	220	R											NA		12/15/2014
(2274) Crosswoods Cir	0.23	100	R											NA		12/15/2014
(2275) Lorene Lane	0.05	60	R											NA		07/17/2002
(2276) Dearborn Dr	0.45	1400	G	97%	1%	1%	1%	0%	0%	C	0.1	F	0.75	1500	G	2014
(2276) Waterway Dr	0.14	1700	G	97%	1%	1%	1%	0%	0%	F	0.091	F	0.538	1800	G	2014
(2276) Waterway Dr	1.04	1200	G	97%	1%	1%	1%	0%	0%	F	0.094	F	0.583	1200	G	2014
(2276) Waterway Dr	0.11	210	R											NA		07/18/2002

Virginia Department of Transportation  
Traffic Engineering Division  
2014  
Annual Average Daily Traffic Volume Estimates By Section of Route  
Fairfax Maintenance Area

Route	Length	AADT	QA	4Tire	Bus	-----Truck-----				QC	K Factor	QK	Dir Factor	AAWDT	QW	Year
						2Axle	3+Axle	1Trail	2Trail							
<b>Fairfax County</b>																
(2277) Glavis Rd	0.09	100	R								NA			NA		07/18/2002
(2277) Brooks Pl	0.06	30	R								NA			NA		12/15/2014
(2278) Elm Ter	0.12	340	R								NA			NA		07/18/2002
(2278) Elm Ter	0.03	250	R								NA			NA		07/18/2002
(2278) Elm Ter	0.04	390	R								NA			NA		07/18/2002
(2279) Executive Ave	0.18	370	R								NA			NA		07/18/2002
(2279) Executive Ave	0.10	540	R								NA			NA		07/18/2002
(2279) Executive Ave	0.13	220	R								NA			NA		07/18/2002
(2280) Poplar Tree Lane	0.05	70	R								NA			NA		10/14/2014
(2281) Cypress Dr	0.13	100	R								NA			NA		10/14/2014
(2282) Lakewood Dr	0.08	740	R								NA			NA		07/18/2002
(2282) Lakewood Dr	0.10	380	R								NA			NA		07/18/2002
(2282) Lakewood Dr	0.15	630	R								NA			NA		07/18/2002
(2282) Lakewood Dr	0.18	640	R								NA			NA		07/18/2002
(2283) Birchwood Rd	0.19	210	R								NA			NA		07/18/2002
(2283) Birchwood Rd	0.05	60	R								NA			NA		07/18/2002
(2284) Columbia Pike Frontage	0.11	1200	R								NA			NA		07/18/2002
(2284) Columbia Pike Frontage	0.10	290	R								NA			NA		07/18/2002
(2284) Columbia Pike Frontage	0.12	270	R								NA			NA		07/18/2002
(2284) Columbia Pike Frontage	0.04	470	R								NA			NA		07/22/2002
(2285) Dogwood Pl	0.05	70	R								NA			NA		10/14/2014
(2286) Maplewood Dr	0.01	1900	R								NA			NA		07/22/2002

Virginia Department of Transportation  
Traffic Engineering Division  
2014  
Annual Average Daily Traffic Volume Estimates By Section of Route  
Fairfax Maintenance Area

Route	Length	AADT	QA	4Tire	Bus	-----Truck-----				QC	K Factor	QK	Dir Factor	AAWDT	QW	Year
						2Axle	3+Axle	1Trail	2Trail							
<b>Fairfax County</b>																
(2286) Maplewood Dr	0.11	940	R									NA		NA		07/22/2002
						From: 29-2951 Columbia Pike Frontage										
						To: 29-2393 Oakwood Dr										
(2286) Maplewood Dr	0.17	1300	R									NA		NA		07/22/2002
						From: 29-2288 Pinewood Ter										
(2286) Maplewood Dr	0.03	1200	R									NA		NA		07/22/2002
						From: 29-2282 Lakewood Dr										
(2286) Maplewood Dr	0.11	840	R									NA		NA		07/22/2002
						From: 29-2284 Columbia Pike Frontage										
(2287) Ashwood Pl	0.06	50	R									NA		NA		1997
						From: 29-2284 Columbia Pike Frontage										
						To: Dead End										
(2288) Pinewood Ter	0.50	500	R									NA		NA		07/22/2002
						From: 29-2286 Maplewood Dr										
						To: 29-2282 Lakewood Dr										
(2289) Valleycrest Blvd	0.18	740	R									NA		NA		07/22/2002
						From: 29-650 Gallows Rd										
(2289) Valleycrest Blvd	0.17	570	R									NA		NA		07/22/2002
						From: 29-2290 Crest Dr										
(2289) Valleycrest Blvd	0.10	300	R									NA		NA		07/22/2002
						From: 29-2292 Herbert St										
(2289) Valleycrest Blvd	0.05	450	R									NA		NA		07/22/2002
						From: 29-2293 Murray Lane										
(2289) Valleycrest Blvd	0.07	40	R									NA		NA		1997
						From: 29-2236; 29-2294										
						To: Dead End										
(2290) Crest Dr	0.06	80	R									NA		NA		07/22/2002
						From: 29-2295 Wayne Dr										
(2290) Crest Dr	0.12	150	R									NA		NA		07/22/2002
						From: 29-2289 Valleycrest Blvd										
						To: 29-2236 Franklin Rd										
(2291) Coker Pl	0.05	70	R									NA		NA		10/14/2014
						From: Dead End										
						To: 29-2236 Franklin Rd										
(2292) Herbert St	0.10	140	R									NA		NA		07/23/2002
						From: 29-2236 Franklin Rd										
						To: 29-2289 Valleycrest Blvd										
(2293) Murray Lane	0.11	870	R									NA		NA		07/23/2002
						From: 29-2289 Valleycrest Blvd										
						To: 29-2295 Wayne Dr										
(2293) Murray Lane	0.71	1500	G	98%	0%	1%	0%	0%	0%	C	0.093	F	0.603	1600	G	2014
						From: 29-2211 Rose Lane										
(2293) Murray Lane	0.07	690	R									NA		NA		07/22/2002
						From: 29-3039 Moss Dr										
(2293) Murray Lane	0.05	750	R									NA		NA		07/22/2002
						From: 29-3446 Cherrywood Lane										
(2293) Murray Lane	0.13	680	R									NA		NA		07/22/2002
						From: 29-3040 Rosewood St										
(2293) Murray Lane	0.07	510	R									NA		NA		07/22/2002
						From: 29-3435 Maplecrest Dr										
(2293) Murray Lane	0.09	540	R									NA		NA		07/22/2002
						From: 29-2466 Fern Lane										

Virginia Department of Transportation  
Traffic Engineering Division  
2014  
Annual Average Daily Traffic Volume Estimates By Section of Route  
Fairfax Maintenance Area

Route	Length	AADT	QA	4Tire	Bus	-----Truck-----				QC	K Factor	QK	Dir Factor	AAWDT	QW	Year	
						2Axle	3+Axle	1Trail	2Trail								
<b>Fairfax County</b>																	
2293	Murray Lane	0.10	100	R										NA	NA	10/14/2014	
2294	Marvin St	0.17	120	R										NA	NA	07/23/2002	
2295	Pleasant Way	0.04	480	R										NA	NA	07/23/2002	
2295	Pleasant Way	0.13	350	R										NA	NA	07/23/2002	
2295	Pleasant Way	0.06	320	R										NA	NA	07/23/2002	
2295	Wayne Dr	0.40	1400	G	99%	0%	1%	0%	0%	0%	C	0.083	F	0.623	1500	G	2014
2295	Wayne Dr	0.08	440	R										NA	NA	1997	
2295	Wayne Dr	0.07	330	R										NA	NA	1997	
2295	Wayne Dr	0.03	40	R										NA	NA	10/14/2014	
2296	Cynthia Ct	0.08	90	R										NA	NA	10/14/2014	
2297	Rhodes Ct	0.12	80	R										NA	NA	10/14/2014	
2297	Early St	0.07	900	R										NA	NA	07/30/2009	
2298	Sanford Ct	0.10	90	R										NA	NA	10/14/2014	
2298	Sanford Ct	0.11	100	R										NA	NA	10/14/2014	
2299	Donna Circle	0.17	260	R										NA	NA	1997	
2299	Donna Lane	0.07	260	R										NA	NA	12/15/2014	
2299	Donna Lane	0.07	230	R										NA	NA	12/15/2014	
2299	Donna Lane	0.10	530	R										NA	NA	07/23/2002	
2300	Faber Ct	0.05	320	R										NA	NA	07/23/2002	
2301	Westfall Pl	0.20	150	R										NA	NA	02/23/2009	
2302	Regent Lane	0.10	240	R										NA	NA	07/23/2002	



Virginia Department of Transportation  
Traffic Engineering Division  
2014  
Annual Average Daily Traffic Volume Estimates By Section of Route  
Fairfax Maintenance Area

Route	Length	AADT	QA	4Tire	Bus	-----Truck-----				QC	K Factor	QK	Dir Factor	AAWDT	QW	Year
						2Axle	3+Axle	1Trail	2Trail							
<b>Fairfax County</b>																
(2303) Westlawn Dr	0.15	1500	R			From: 29-2304 Wayne Rd					NA			NA		07/23/2002
(2303) Westlawn Dr	0.07	600	R			To: 29-2306 Westley Rd					NA			NA		07/23/2002
(2303) Westlawn Dr	0.17	580	R			From: 29-1717 Barrett Rd					NA			NA		07/23/2002
(2303) Westlawn Dr	0.13	420	R			To: 29-2307 Greenway Blvd					NA			NA		07/23/2002
(2303) Westlawn Dr	0.10	520	R			From: 29-2309 Westlawn Pl					NA			NA		07/23/2002
(2303) Westlawn Dr						To: 29-2310 Westcott Rd										
(2304) Slade Run Rd	0.14	730	R			From: 29-2338 Hickory Hill Rd					NA			NA		07/23/2002
(2304) Slade Run Rd	0.08	910	R			To: 29-2339 Lee Park Ct					NA			NA		07/23/2002
(2304) Blundell Rd	0.03	2100	R			From: 29-649 Annandale Rd					NA			NA		07/23/2002
(2304) Wayne Rd	0.12	1500	R			To: 29-2343; Wayne Rd					NA			NA		07/23/2002
(2304) Wayne Rd						From: 29-2343 Blundell Rd					NA			NA		07/23/2002
(2304) Wayne Rd	0.08	1300	R			To: 29-2352 Kenfig Dr South					NA			NA		11/01/2005
(2304) Wayne Rd	0.05	1600	R			From: 29-2978 Kenfig Pl					NA			NA		07/23/2002
(2304) Wayne Rd	0.09	1900	R			To: 29-2336 Kenfig Dr					NA			NA		07/01/2002
(2304) Wayne Rd	0.06	2400	R			From: 29-2350 Oak Ridge Rd					NA			NA		07/23/2002
(2304) Wayne Rd	0.05	2700	R			To: 29-2305 Weston Rd					NA			NA		07/24/2002
(2304) Wayne Rd	0.07	4100	R			From: 29-2303 Westlawn Dr					NA			NA		07/24/2002
(2304) Wayne Rd	0.07	1400	R			To: 29-1713 Westmoreland Rd					NA			NA		07/24/2002
(2304) Wayne Rd	0.14	1500	R			From: 29-2302 Regent Lane					NA			NA		07/24/2002
(2304) Wayne Rd						To: US 50 Arlington Blvd; FR-712										
(2305) Weston Rd	0.18	820	R			From: 29-2304 Wayne Rd					NA			NA		07/24/2002
(2306) Westley Rd	0.08	710	R			To: 29-2306 Westley Rd					NA			NA		07/24/2002
(2306) Westley Rd						From: 29-2305 Weston Rd					NA			NA		07/24/2002
(2307) Greenway Blvd	0.05	310	R			To: 29-2303 Westlawn Dr					NA			NA		07/24/2002
(2307) Greenway Blvd	0.05	190	R			From: FR-712 Arlington Blvd Frontage					NA			NA		07/24/2002
(2307) Greenway Blvd	0.07	550	R			To: 29-2310 Westcott Rd					NA			NA		07/24/2002
(2307) Greenway Blvd	0.07	550	R			From: 29-1713 Westmoreland Rd					NA			NA		07/24/2002
(2307) Greenway Blvd	0.06	400	R			To: 29-2303 Westlawn Dr					NA			NA		07/24/2002
(2307) Greenway Blvd						From: 29-1717 Barrett Rd					NA			NA		07/24/2002

Virginia Department of Transportation  
Traffic Engineering Division  
2014  
Annual Average Daily Traffic Volume Estimates By Section of Route  
Fairfax Maintenance Area

Route	Length	AADT	QA	4Tire	Bus	-----Truck-----				QC	K Factor	QK	Dir Factor	AAWDT	QW	Year
						2Axle	3+Axle	1Trail	2Trail							
<b>Fairfax County</b>																
(2307) Greenway Blvd	0.06	340	R								NA			NA		07/24/2002
(2307) Gouther Rd	0.13	340	N								NA			NA		07/24/2002
(2307) Gouther Rd	0.05	390	R								NA			NA		07/24/2002
(2308) Casemont Dr	0.11	130	R								NA			NA		10/14/2014
(2308) Casemont Dr	0.05	210	R								NA			NA		1997
(2308) Casemont Dr	0.07	350	R								NA			NA		07/24/2002
(2308) Casemont Dr	0.04	590	R								NA			NA		07/27/2002
(2309) Westlawn Pl	0.08	90	R								NA			NA		10/14/2014
(2310) Westcott Rd	0.14	400	R								NA			NA		07/24/2002
(2310) Westcott Rd	0.13	530	R								NA			NA		07/24/2002
(2310) Westcott Rd	0.08	1200	R								NA			NA		07/24/2002
(2310) Westcott Rd	0.15	1000	R								NA			NA		07/24/2002
(2310) Barrett Rd	0.02	2900	R								NA			NA		07/24/2002
(2310) Barrett Rd	0.09	2000	R								NA			NA		07/25/2002
(2310) Barrett Rd	0.10	700	R								NA			NA		07/25/2002
(2310) Barrett Rd	0.08	100	R								NA			NA		1997
(2310) Barrett Rd	0.02	50	R								NA			NA		1997
(2310) Barrett Rd	0.14	190	R								NA			NA		1997
(2310) Barrett Rd	0.07	400	R								NA			NA		12/15/2014
(2310) Barrett Rd	0.07	730	R								NA			NA		12/15/2014
(2311) Buffalo Ridge Rd	0.08	60	R								NA			NA		10/14/2014
(2312)	0.03	60	R								NA			NA		07/25/2002
(2312) Grayson Pl	0.12	1900	R								NA			NA		07/25/2002

Virginia Department of Transportation  
Traffic Engineering Division  
2014  
Annual Average Daily Traffic Volume Estimates By Section of Route  
Fairfax Maintenance Area

Route	Length	AADT	QA	4Tire	Bus	-----Truck-----				QC	K Factor	QK	Dir Factor	AAWDT	QW	Year
						2Axle	3+Axle	1Trail	2Trail							
<b>Fairfax County</b>																
(2312) Grayson Pl	0.14	650	R			From: 29-2313 Berkeley St					NA			NA		07/25/2002
(2312) Grayson Pl	0.11	390	R			From: 29-2321 Romney St					NA			NA		07/25/2002
(2312) Grayson Pl	0.03	50	R			From: 29-2320 Galway Pl					NA			NA		07/25/2002
						To: Cul-de-Sac										
(2313) Berkeley St	0.10	550	R			From: 29-2322 Greenwich St					NA			NA		07/25/2002
						To: 29-2312 Grayson Pl										
(2314) Nicholson St	0.05	20	R			From: Dead End					NA			NA		1997
(2314) Nicholson St	0.05	670	R			From: 29-2950 Valley Lane					NA			NA		07/25/2002
(2314) Nicholson St	0.09	870	R			From: 29-2869 Shadeland Dr					NA			NA		07/25/2002
(2314) Nicholson St	0.02	780	R			From: 29-2868 Hazelton St					NA			NA		07/25/2002
(2314) Nicholson St	0.08	1100	R			From: 29-1874 Hazelton St					NA			NA		07/25/2002
(2314) Nicholson St	0.09	650	R			From: 29-1736 Castle Rd					NA			NA		07/25/2002
						To: 29-613 Sleepy Hollow Rd										
(2315) Ichabod Pl	0.09	70	R			From: 29-2317 Overhill Rd					NA			NA		10/14/2014
						To: Dead End										
(2316) Spring Terrace	0.14	170	R			From: 29-1727 Beechwood Lane					NA			NA		07/25/2002
						To: 29-1759 Aspen Lane										
(2317) Overhill Rd	0.16	220	R			From: 29-613 Sleepy Hollow Rd					NA			NA		12/15/2014
(2317) Overhill Rd	0.06	200	R			From: 29-2315 Ichabod Pl					NA			NA		12/15/2014
(2317) Twin Oak Place	0.08	40	R			From: 29-1727 Beechwood Lane					NA			NA		10/14/2014
						To: Dead End										
(2318) Highland Ave	0.03	940	R			From: NCL Falls Church					NA			NA		07/25/2002
(2318) Highland Ave	0.07	980	R			From: 29-2375 Lincoln Ave					NA			NA		07/25/2002
(2318) Highland Ave	0.06	1000	R			From: 29-2319 Willow St					NA			NA		07/25/2002
(2318) Highland Ave	0.19	1400	R			From: 29-2334 Mount Daniel Dr					NA			NA		07/25/2002
						To: 29-703 Haycock Rd										
(2319) Willow St	0.10	270	R			From: Dead End					NA			NA		07/25/2002
						To: 29-2318 Highland Ave										
(2320) Galway Pl	0.07	250	R			From: 29-2322 Greenwich St					NA			NA		07/25/2002
						To: 29-2312 Grayson Pl										
(2321) Romney St	0.08	220	R			From: 29-2322 Greenwich St					NA			NA		07/25/2002
						To: 29-2312 Grayson Pl										

Virginia Department of Transportation  
Traffic Engineering Division  
2014  
Annual Average Daily Traffic Volume Estimates By Section of Route  
Fairfax Maintenance Area

Route	Length	AADT	QA	4Tire	Bus	-----Truck-----				QC	K Factor	QK	Dir Factor	AAWDT	QW	Year
						2Axle	3+Axle	1Trail	2Trail							
<b>Fairfax County</b>																
(2321) Romney St	0.08	780	R													07/25/2002
(2322) Greenwich St	0.05	20	R													10/14/2014
(2322) Greenwich St	0.14	120	R													12/03/2014
(2322) Greenwich St	0.11	90	R													12/03/2014
(2322) Greenwich St	0.14	120	R													12/03/2014
(2322) Greenwich St	0.07	40	R													12/03/2014
(2324) John Marshall Dr	0.14	7400	G	98%	1%	1%	0%	0%	0%	C	0.096	F	0.509	7900	G	2014
(2325) Peyton Randolph Dr	0.10	480	R													03/17/2009
(2325) Peyton Randolph Dr	0.09	9600	R													08/21/2002
(2326) Willston Dr	0.18	7200	R													08/21/2002
(2326) Willston Dr	0.03	13000	G	98%	1%	1%	0%	0%	0%	C	0.091	F	0.546	14000	G	2014
(2327) Patrick Henry Dr	0.82	3300	G	98%	1%	1%	0%	0%	0%	C	0.092	F	0.785	3500	G	2014
(2327) Patrick Henry Dr	0.32	11000	G	97%	2%	1%	0%	0%	0%	C	0.082	F	0.587	12000	G	2014
(2327) Patrick Henry Dr	0.17	14000	G	97%	2%	1%	0%	0%	0%	F	0.092	F	0.522	15000	G	2014
(2327) Patrick Henry Dr	0.12	1900	R													08/21/2002
(2328) Frontage Rd	0.05	60	R													09/18/2002
(2328) Frontage Rd	0.06	240	R													1986
(2329) Arthur Dr	0.11	620	R													10/27/2005
(2329) Arthur Dr	0.08	350	R													08/13/2002
(2329) Arthur Dr	0.11	350	R													08/13/2002
(2329) Arthur Dr	0.07	90	R													10/14/2014
(2330) Janet Pl	0.13	70	R													1997

Virginia Department of Transportation  
 Traffic Engineering Division  
 2014  
 Annual Average Daily Traffic Volume Estimates By Section of Route  
 Fairfax Maintenance Area

Route	Length	AADT	QA	4Tire	Bus	Truck				QC	K Factor	QK	Dir Factor	AAWDT	QW	Year
						2Axle	3+Axle	1Trail	2Trail							
<b>Fairfax County</b>																
(2331) Deborah Dr	0.25	5200	R								NA			NA		08/13/2002
(2331) Deborah Dr	0.11	350	R								NA			NA		08/13/2002
(2331) Deborah Dr	0.01	30	R								NA			NA		08/14/2002
(2332) Aronow Dr	0.11	80	R								NA			NA		10/14/2014
(2333) Hickory St	0.10	300	R								NA			NA		08/14/2002
(2334) Mount Daniel Dr	0.11	630	R								NA			NA		08/14/2002
(2335) Graham Ct	0.25	230	R								NA			NA		1997
(2336) Kenfig Dr	0.05	550	R								NA			NA		08/14/2002
(2336) Kenfig Dr	0.12	440	R								NA			NA		08/14/2002
(2337) Laura Dr	0.07	180	R								NA			NA		08/14/2002
(2338) Jaguar Trail	0.37	11000	R								NA			NA		02/23/2009
(2338) Marc Dr	0.04	5600	R								NA			NA		09/18/2002
(2338) Marc Dr	0.10	3900	R								NA			NA		08/06/2002
(2338) Marc Dr	0.14	3600	R								NA			NA		08/06/2002
(2338) Marc Dr	0.06	3900	R								NA			NA		08/06/2002
(2338) Marc Dr	0.09	3800	R								NA			NA		08/06/2002
(2338) Marc Dr	0.04	3800	R								NA			NA		08/06/2002
(2338) Marc Dr	0.05	3800	R								NA			NA		08/06/2002
(2338) Marc Dr	0.08	5700	R								NA			NA		08/06/2002
(2338) Graham Rd	0.43	11000	G	99%	0%	0%	0%	0%	0%	C	0.095	F	0.671	11000	G	2014
(2338) Hickory Hill Rd	0.42	3700	G	99%	0%	0%	0%	0%	0%	F	0.108	F	0.65	3900	G	2014
(2339) Lee Park Ct	0.08	90	R								NA			NA		10/14/2014

Virginia Department of Transportation  
Traffic Engineering Division  
2014  
Annual Average Daily Traffic Volume Estimates By Section of Route  
Fairfax Maintenance Area

Route	Length	AADT	QA	4Tire	Bus	-----Truck-----				QC	K Factor	QK	Dir Factor	AAWDT	QW	Year
						2Axle	3+Axle	1Trail	2Trail							
<b>Fairfax County</b>																
(2339) Lee Park Ct	0.22	220	R				29-2338 Hickory Hill Rd				NA			NA		12/16/2014
							29-2304 Slade Run Rd									
(2340) Hickory Ct	0.06	80	R				Dead End				NA			NA		10/14/2014
							29-2338 Hickory Hill Rd									
(2341) Slade Ct	0.12	160	R				29-2481 Roundtree Rd				NA			NA		12/16/2014
							29-2483 Vagabond Dr				NA			NA		12/16/2014
(2341) Slade Ct	0.10	330	R				29-2338 Hickory Hill Rd				NA			NA		10/14/2014
							Dead End									
(2342) Michael Pl	0.04	20	R				0.04 MW 29-1720				NA			NA		10/14/2014
							29-1720 Woodley Place				NA			NA		10/14/2014
(2342) Michael Pl	0.06	60	R				Dead End							NA		10/14/2014
							29-2304 Wayne Rd				NA			NA		1997
(2343) Blundell Rd	0.10	510	R				29-2352 Kenfig Dr South				NA			NA		1997
							29-2336 Kenfig Dr				NA			NA		10/14/2014
(2343) Blundell Cir	0.04	70	R				Dead End							NA		10/14/2014
							Dead End				NA			NA		10/14/2014
(2344) Pinecrest Ct	0.10	60	R				29-712 Old Columbia Pike				NA			NA		08/13/2002
							29-3068 Mason Ridge Dr				NA			NA		08/13/2002
(2344) Whispering Lane	0.07	2300	R				29-3682 Renwood Lane				NA			NA		08/13/2002
							29-3066 Watkins Trail				NA			NA		08/13/2002
(2344) Whispering Lane	0.15	2400	R				SR 244 Columbia Pike				NA			NA		08/13/2002
							29-2353 Kenfig Dr				NA			NA		08/13/2002
(2345) Chepstow Lane	0.08	420	R				29-2347 Grenstead St				NA			NA		08/13/2002
							29-2390 Donahue Ct				NA			NA		08/13/2002
(2345) Chepstow Lane	0.06	530	R				29-1717 Barrett Rd				NA			NA		08/13/2002
							29-2353 Kenfig Dr				NA			NA		1997
(2346) Headrow Lane	0.11	200	R				29-2347 Grenstead St				NA			NA		10/15/2014
							Dead End									
(2347) Grenstead St	0.07	70	R				29-2345 Chepstow Lane				NA			NA		09/16/2002
							29-2346 Headrow Lane									
(2348) Nottage Lane	0.10	210	R				29-2450 Beechview Dr				NA			NA		12/16/2014
							29-2972 Kingswood Dr									

Virginia Department of Transportation  
Traffic Engineering Division  
2014  
Annual Average Daily Traffic Volume Estimates By Section of Route  
Fairfax Maintenance Area

Route	Length	AADT	QA	4Tire	Bus	-----Truck-----				QC	K Factor	QK	Dir Factor	AAWDT	QW	Year
						2Axle	3+Axle	1Trail	2Trail							
<b>Fairfax County</b>																
(2348) Nottage Lane	0.09	400	R								NA			NA		1997
(2348) Nottage Lane	0.04	340	R								NA			NA		12/16/2014
(2348) Nottage Lane	0.02	40	R								NA			NA		12/16/2014
(2349) Driver Circle	0.03	50	R								NA			NA		09/19/2002
(2350) Manor Rd	0.13	500	R								NA			NA		09/19/2002
(2350) Oak Ridge Rd	0.04	410	R								NA			NA		1997
(2350) Oak Ridge Rd	0.05	460	R								NA			NA		1997
(2350) Oak Ridge Rd	0.12	180	R								NA			NA		1997
(2351) Glenroy Cir	0.03	120	R								NA			NA		1997
(2352) Kenfig Dr South	0.04	240	R								NA			NA		1997
(2352) Kenfig Dr South	0.04	350	R								NA			NA		1997
(2353)	0.01	40	R								NA			NA		1997
(2353) Kenfig Dr	0.10	800	R								NA			NA		08/13/2002
(2353) Kenfig Dr	0.03	990	R								NA			NA		08/13/2002
(2353) Kenfig Dr	0.05	1200	R								NA			NA		08/13/2002
(2353) Kenfig Dr	0.04	960	R								NA			NA		08/13/2002
(2353) Kenfig Dr	0.05	1100	R								NA			NA		08/13/2002
(2354) Hockett St	0.07	50	R								NA			NA		1997
(2355) Putnam St	0.26	140	R								NA			NA		10/15/2014
(2356) Buckelew Dr	0.12	470	R								NA			NA		08/12/2002
(2356) Buckelew Dr	0.05	600	R								NA			NA		08/13/2002
(2356) Buckelew Dr	0.03	900	R								NA			NA		08/13/2002

Virginia Department of Transportation  
Traffic Engineering Division  
2014  
Annual Average Daily Traffic Volume Estimates By Section of Route  
Fairfax Maintenance Area

Route	Length	AADT	QA	4Tire	Bus	Truck				QC	K Factor	QK	Dir Factor	AAWDT	QW	Year
						2Axle	3+Axle	1Trail	2Trail							
<b>Fairfax County</b>																
(2356) Buckelew Dr	0.06	910	R				29-1782 E, Allan Ave				NA			NA		08/13/2002
(2356) Buckelew Dr	0.06	1800	R				29-2374 Hughes Ct				NA			NA		08/13/2002
							29-703 Shreve Rd									
(2357) Wendy Ridge Lane	0.21	250	R				Cul-de-Sac				NA			NA		09/19/2002
							29-1177 Aston St									
(2358) Jeanne St	0.11	120	R				Cul-de-Sac				NA			NA		1997
							29-2356 Buckelew Dr									
(2359) Ronald St	0.10	80	R				Cul-de-Sac				NA			NA		10/15/2014
							29-2358 Jeanne St									
(2360) Tower St	0.17	240	R				29-3260 Fairwood Lane				NA			NA		08/14/2002
							29-3520 Midway St									
(2360) Tower St	0.19	400	R				29-2356 Buckelew Dr				NA			NA		08/14/2002
							29-1713 Westmoreland Rd									
(2361) Manor Rd	0.06	410	R				29-2365 Oak Ridge Rd				NA			NA		08/14/2002
(2361) Manor Rd	0.12	340	R				29-2362 Woodley Lane				NA			NA		08/14/2002
(2361) Manor Rd	0.03	1400	R				FR-712 Arlington Blvd Frontage				NA			NA		02/23/2009
(2362) Woodley Lane	0.09	700	R				29-1720 Graham Rd				NA			NA		08/14/2002
							29-2364 Hodge Pl									
(2362) Woodley Lane	0.08	510	R				29-2363 Lewis Pl				NA			NA		08/14/2002
(2362) Woodley Lane	0.20	1400	R				29-2361 Manor Rd				NA			NA		08/14/2002
(2363) Lewis Pl	0.06	160	R				Dead End				NA			NA		08/14/2002
							29-1713 Westmoreland Rd									
(2364) Hodge Pl	0.14	1000	R				29-2362 Woodley Lane				NA			NA		08/14/2002
(2365) Noland Rd	0.03	10	R				Dead End				NA			NA		10/15/2014
							29-1720 Graham Rd									
(2365) Noland Rd	0.19	220	R				29-1713 W, Westmoreland Rd				NA			NA		08/14/2002
							29-1713 E, Westmoreland Rd									
(2365) Oak Ridge Rd	0.19	130	R				29-2361 Manor Rd				NA			NA		08/14/2002
(2366) Oak Ridge Rd	0.12	560	R				29-1713 Westmoreland Rd				NA			NA		08/14/2002
							29-2367 Alger Rd									
(2366) Oak Ridge Rd	0.11	400	R				29-2350 Manor Rd				NA			NA		08/14/2002
(2367) Alger Rd	0.21	420	R				29-1720 Graham Rd				NA			NA		08/14/2002
							29-2368 Brush Dr									



Virginia Department of Transportation  
Traffic Engineering Division  
2014  
Annual Average Daily Traffic Volume Estimates By Section of Route  
Fairfax Maintenance Area

Route	Length	AADT	QA	4Tire	Bus	-----Truck-----				QC	K Factor	QK	Dir Factor	AAWDT	QW	Year
						2Axle	3+Axle	1Trail	2Trail							
<b>Fairfax County</b>																
(2367) Alger Rd	0.03	300	R			From: 29-2368 Brush Dr					NA		NA			08/14/2002
(2367) Alger Rd	0.06	80	R			To: 29-2366 Oak Ridge Rd					NA		NA			10/15/2014
						To: Dead End										
(2368) Brush Dr	0.06	190	R			From: 29-649 Annandale Rd					NA		NA			1997
(2368) Brush Dr	0.04	100	R			To: Dead End: Gap					NA		NA			1997
(2368) Brush Dr	0.11	140	R			From: 29-2978 Kenfig Pl					NA		NA			1997
(2368) Brush Dr	0.07	160	R			To: 29-2981 Strathmore St					NA		NA			1997
						To: 29-2367 Alger Rd										
(2369) Bisvey Dr	0.15	130	R			From: Dead End					NA		NA			10/15/2014
						To: US 29 Lee Highway										
(2370) Rio Dr	0.16	1400	R			From: Dead End					NA		NA			08/14/2002
						To: SR 7; FR-755										
(2371) Carroll Pl	0.04	60	R			From: Dead End					NA		NA			10/15/2014
						To: 29-1717 Barrett Rd										
(2372) Graydon St	0.12	3000	R			From: 29-2307 Gouther Rd					NA		NA			08/14/2002
						To: 29-1717 Barrett Rd										
(2373) Hall Ct	0.04	60	R			From: Dead End					NA		NA			10/15/2014
						To: 29-1717 Barrett Rd										
(2374) Hughes Ct	0.09	110	R			From: 29-2356 Buckelew Dr					NA		NA			10/15/2014
						To: Dead End										
(2375) Lincoln Ave	0.05	250	R			From: NCL Falls Church					NA		NA			08/15/2002
						To: 29-2318 Highland Ave										
(2376) Sewell Ave	0.13	200	R			From: 29-2377 Kennedy St					NA		NA			08/15/2002
						To: 29-1766 Fowler St										
(2377) Kennedy St	0.03	30	R			From: Dead End					NA		NA			08/09/2002
						To: 29-2376 Sewell Ave										
(2377) Kennedy St	0.06	140	R			From: 29-2378 Ellison St					NA		NA			08/09/2002
						To: NCL Falls Church										
(2377) Kennedy St	0.05	220	R			From: NCL Falls Church					NA		NA			08/09/2002
						To: 29-2377 Kennedy St										
(2378) Ellison St	0.10	170	R			From: 29-2377 Kennedy St					NA		NA			08/04/2002
						To: 29-1766 WCL Falls Church										
(2379) Row St	0.11	2300	R			From: SR 7 Leesburg Pike					NA		NA			08/21/2002
						To: 29-2380 Apex Cir										
(2380) Apex Cir	0.05	1200	R			From: 29-1737 Olin Dr					NA		NA			08/21/2002
						To: 29-2379 Row St										

Virginia Department of Transportation  
Traffic Engineering Division  
2014  
Annual Average Daily Traffic Volume Estimates By Section of Route  
Fairfax Maintenance Area

Route	Length	AADT	QA	4Tire	Bus	-----Truck-----				QC	K Factor	QK	Dir Factor	AAWDT	QW	Year
						2Axle	3+Axle	1Trail	2Trail							
<b>Fairfax County</b>																
(2380) Apex Cir	0.01	710	R			From: 29-2379 Row St					NA			NA		08/21/2002
(2380) Apex Cir	0.09	900	R			From: 29-2381 Row Pl					NA			NA		08/21/2002
(2380) Apex Cir	0.12	320	R			From: End Loop					NA			NA		08/21/2002
(2380) Apex Cir	0.24	740	R			From: 29-984 Munson Hill Rd					NA			NA		08/21/2002
(2380) Apex Cir	0.04	260	R			From: 29-1304 Afton Ct					NA			NA		02/24/2009
(2381) Row Pl	0.05	50	R			From: Begin Loop					NA			NA		10/15/2014
(2382) Arlington Blvd Frontage	0.19	1100	R			From: 29-2380 Apex Cir					NA			NA		08/21/2002
(2382) Arlington Blvd Frontage	0.14	1100	R			From: Cul-de-Sac					NA			NA		08/21/2002
(2382) Arlington Blvd Frontage	0.04	1100	R			From: 29-1720 Graham Rd					NA			NA		08/21/2002
(2383) Wallace Dr	0.05	1400	R			From: 29-2387 Fredsen Pl					NA			NA		08/21/2002
(2383) Wallace Dr	0.06	560	R			From: 29-2383 Wallace Dr					NA			NA		08/21/2002
(2383) Wallace Dr	0.06	460	R			From: US 50 Arlington Blvd					NA			NA		08/21/2002
(2383) Wallace Dr	0.04	440	R			From: 29-2382 Arlington Blvd Frontage					NA			NA		08/21/2002
(2383) Wallace Dr	0.02	410	R			From: 29-2385 Terry Lane					NA			NA		1986
(2384) Kaiser Pl	0.05	80	R			From: 29-2384 Kaiser Pl					NA			NA		10/15/2014
(2385) Terry Lane	0.09	790	R			From: 29-2383 Wallace Dr					NA			NA		09/10/2002
(2385) Terry Lane	0.05	1200	R			From: 29-1720 Graham Rd					NA			NA		09/10/2002
(2385) Terry Lane	0.06	1800	R			From: 29-1719 Rosemary Lane					NA			NA		09/10/2002
(2386) Kadala Pl	0.10	100	R			From: 29-2386 Kadala Pl					NA			NA		09/10/2002
(2387) Fredsen Pl	0.05	40	R			From: 29-2383 Wallace Dr					NA			NA		1997
(2388) Wade Pl	0.07	70	R			From: Dead End					NA			NA		09/10/2002
(2389) Jonathan Pl	0.03	60	R			From: Dead End					NA			NA		10/16/2014

Virginia Department of Transportation  
Traffic Engineering Division  
2014  
Annual Average Daily Traffic Volume Estimates By Section of Route  
Fairfax Maintenance Area

Route	Length	AADT	QA	4Tire	Bus	-----Truck-----				QC	K Factor	QK	Dir Factor	AAWDT	QW	Year
						2Axle	3+Axle	1Trail	2Trail							
<b>Fairfax County</b>																
(2390) Donahue Ct	0.09	90	R								NA			NA		10/16/2014
(2391) Orchid Dr	0.11	70	R								NA			NA		02/25/2009
(2392) Moly Dr	0.09	70	R								NA			NA		10/16/2014
(2392) Moly Dr	0.14	790	R								NA			NA		02/25/2009
(2392) Moly Dr	0.08	1200	R								NA			NA		09/17/2002
(2392) Moly Dr	0.07	590	R								NA			NA		09/17/2002
(2392) Moly Dr	0.09	570	R								NA			NA		09/17/2002
(2392) Moly Dr	0.07	480	R								NA			NA		09/17/2002
(2393) Oakwood Dr	0.07	70	R								NA			NA		09/19/2002
(2393) Oakwood Dr	0.12	1100	R								NA			NA		09/19/2002
(2393) Oakwood Dr	0.15	1700	R								NA			NA		09/19/2002
(2393) Oakwood Dr	0.09	480	R								NA			NA		09/19/2002
(2393) Oakwood Dr	0.19	710	R								NA			NA		09/19/2002
(2394) Terrace Dr	0.04	690	R								NA			NA		09/10/2002
(2394) Terrace Dr	0.09	360	R								NA			NA		09/10/2002
(2394) Terrace Dr	0.10	500	R								NA			NA		09/10/2002
(2394) Terrace Dr	0.06	240	R								NA			NA		09/10/2002
(2394) Terrace Dr	0.07	340	R								NA			NA		09/10/2002
(2394) Terrace Dr	0.08	450	R								NA			NA		09/10/2002
(2394) Raleigh Rd	0.13	80	R								NA			NA		10/16/2014
(2395) Terrace Ct	0.02	50	R								NA			NA		09/10/2002
(2396) Mapledale Ct	0.06	40	R								NA			NA		10/16/2014

Virginia Department of Transportation  
Traffic Engineering Division  
2014  
Annual Average Daily Traffic Volume Estimates By Section of Route  
Fairfax Maintenance Area

Route	Length	AADT	QA	4Tire	Bus	-----Truck-----				QC	K Factor	QK	Dir Factor	AAWDT	QW	Year
						2Axle	3+Axle	1Trail	2Trail							
<b>Fairfax County</b>																
(2397) Bruce Lane	0.09	80	R											NA		10/16/2014
(2398) Brenda Lane	0.10	80	R											NA		10/16/2014
(2399) Lee Hwy Frontage	0.23	400	R											NA		02/24/2009
(2399) Lee Hwy Frontage	0.02	410	R											NA		1986
(2400) Cynthia Lane	0.04	40	R											NA		1986
(2401) Cottage St	1.09	3900	G	97%	2%	1%	0%	0%	0%	C	0.115	F	0.537	4200	G	2014
(2401) Cottage St	0.15	540	R											NA		12/02/2014
(2402) Pepperdine Dr	0.03	40	R											NA		09/11/2002
(2402) Pepperdine Dr	0.04	140	R											NA		09/11/2002
(2402) Pepperdine Dr	0.04	340	R											NA		09/11/2002
(2402) Pepperdine Dr	0.40	210	R											NA		09/11/2002
(2403) Depaul Dr	0.06	170	R											NA		09/11/2002
(2403) Depaul Dr	0.06	100	R											NA		09/11/2002
(2403) Depaul Dr	0.03	120	R											NA		09/11/2002
(2403) Depaul Dr	0.05	280	R											NA		09/11/2002
(2403) Depaul Dr	0.07	70	R											NA		10/16/2014
(2404) Bowling Green Dr	0.27	1900	R											NA		09/11/2002
(2404) Bowling Green Dr	0.06	280	R											NA		09/11/2002
(2404) Bowling Green Dr	0.05	380	R											NA		09/11/2002
(2404) Bowling Green Dr	0.07	1500	R											NA		09/11/2002
(2404) Bowling Green Dr	0.10	1500	R											NA		09/11/2002
(2404) Bowling Green Dr	0.16	1500	R											NA		09/11/2002

Virginia Department of Transportation  
Traffic Engineering Division  
2014  
Annual Average Daily Traffic Volume Estimates By Section of Route  
Fairfax Maintenance Area

Route	Length	AADT	QA	4Tire	Bus	-----Truck-----				QC	K Factor	QK	Dir Factor	AAWDT	QW	Year
						2Axle	3+Axle	1Trail	2Trail							
<b>Fairfax County</b>																
(2405) Marquette St	0.21	100	R			From: 29-2403 Depaul Dr					NA			NA		09/11/2002
						To: 29-2404 Bowling Green Dr										
(2406) Bowling Green Ct	0.05	80	R			From: 29-2404 Bowling Green Dr					NA			NA		09/11/2002
						To: Cul-de-Sac										
(2407) Wooster Ct	0.11	150	R			From: 29-2401 Cottage St					NA			NA		09/11/2002
						To: Dead End										
(2408) Carnegie Dr	0.07	1000	R			From: 29-2401 Cottage St					NA			NA		11/02/2005
						To: 29-2411 Syracuse Circle										
(2408) Carnegie Dr	0.10	460	R			From: 29-2411 Syracuse Circle					NA			NA		09/11/2002
						To: 29-2413 Bowdoin Circle										
(2408) Carnegie Dr	0.08	270	R			From: 29-2413 Bowdoin Circle					NA			NA		09/11/2002
						To: 29-2410 Skidmore Cir										
(2408) Carnegie Dr	0.10	260	R			From: 29-2410 Skidmore Cir					NA			NA		09/16/2002
						To: 29-2409 Citadel Pl										
(2408) Carnegie Dr	0.06	360	R			From: 29-2409 Citadel Pl					NA			NA		09/16/2002
						To: 29-2415 Bucknell Dr										
(2409) Citadel Pl	0.03	10	R			From: Dead End					NA			NA		10/16/2014
						To: 29-2408 Carnegie Dr										
(2409) Citadel Pl	0.03	540	R			From: 29-2408 Carnegie Dr					NA			NA		12/02/2014
						To: Dead End										
(2410) Skidmore Cir	0.05	60	R			From: 29-2408 Carnegie Dr					NA			NA		10/16/2014
						To: Dead End										
(2411) Berea Dr	0.10	230	R			From: 29-2413 Wesleyan St					NA			NA		09/16/2002
						To: 29-2412 Berea Ct										
(2411) Berea Dr	0.11	470	R			From: 29-2412 Berea Ct					NA			NA		09/19/2002
						To: 29-2408 Carnegie Dr										
(2411) Syracuse Circle	0.14	120	R			From: 29-2408 Carnegie Dr					NA			NA		10/16/2014
						To: Dead End										
(2412) Berea Ct	0.08	70	R			From: 29-2411 Berea Dr					NA			NA		10/16/2014
						To: Dead End										
(2413) Wesleyan St	0.05	50	R			From: Dead End					NA			NA		10/16/2014
						To: 29-2411 Berea Dr										
(2413) Wesleyan St	0.22	210	R			From: 29-2411 Berea Dr					NA			NA		1997
						To: 29-2408 Carnegie Dr										
(2413) Bowdoin Circle	0.05	60	R			From: 29-2408 Carnegie Dr					NA			NA		10/16/2014
						To: Dead End										
(2414) Dennis Dr	0.05	30	R			From: 29-2404 Bowling Green Dr					NA			NA		10/16/2014
						To: Dead End										
(2415) Bucknell Dr	0.10	240	R			From: 29-2401 W. Cottage St					NA			NA		09/16/2002
						To: 29-2408 Carnegie Dr										
(2415) Bucknell Dr	0.19	310	R			From: 29-2408 Carnegie Dr					NA			NA		09/16/2002
						To: 29-2401 E. Cottage St										

Virginia Department of Transportation  
Traffic Engineering Division  
2014  
Annual Average Daily Traffic Volume Estimates By Section of Route  
Fairfax Maintenance Area

Route	Length	AADT	QA	4Tire	Bus	-----Truck-----				QC	K Factor	QK	Dir Factor	AAWDT	QW	Year
						2Axle	3+Axle	1Trail	2Trail							
<b>Fairfax County</b>																
(2416) Antioch Cir	0.11	100	R								NA			NA		09/16/2002
(2417) Drexel St	0.06	1500	R								NA			NA		09/16/2002
(2417) Drexel St	0.14	1000	R								NA			NA		09/16/2002
(2417) Drexel St	0.06	1000	R								NA			NA		09/16/2002
(2417) Drexel St	0.06	1700	R								NA			NA		09/16/2002
(2417) Drexel St	0.07	670	R								NA			NA		09/16/2002
(2417) Drexel St	0.23	210	R								NA			NA		09/16/2002
(2418) Villanova Dr	0.09	500	R								NA			NA		09/16/2002
(2418) Villanova Dr	0.09	260	R								NA			NA		09/16/2002
(2418) Villanova Dr	0.05	630	R								NA			NA		09/16/2002
(2418) Villanova Dr	0.12	480	R								NA			NA		09/16/2002
(2418) Villanova Dr	0.11	400	R								NA			NA		09/16/2002
(2418) Villanova Dr	0.05	310	R								NA			NA		09/16/2002
(2418) Villanova Dr	0.07	100	R								NA			NA		09/16/2002
(2419) Villanova Ct	0.04	60	R								NA			NA		10/16/2014
(2420) Laurel Ridge Rd	0.17	90	R								NA			NA		10/16/2014
(2421) Buffalo Trace	0.08	70	R								NA			NA		07/13/2009
(2422) Starr Jordan Dr	0.25	150	R								NA			NA		07/13/2009
(2422) Starr Jordan Dr	0.21	110	R								NA			NA		12/16/2008
(2422) Starr Jordan Dr	0.23	160	R								NA			NA		09/24/2008
(2422) Starr Jordan Dr	0.07	130	R								NA			NA		09/24/2008
(2423) Burbank Rd	0.10	1100	R								NA			NA		09/24/2008

Virginia Department of Transportation  
Traffic Engineering Division  
2014  
Annual Average Daily Traffic Volume Estimates By Section of Route  
Fairfax Maintenance Area

Route	Length	AADT	QA	4Tire	Bus	-----Truck-----				QC	K Factor	QK	Dir Factor	AAWDT	QW	Year
						2Axle	3+Axle	1Trail	2Trail							
<b>Fairfax County</b>																
(2423) Burbank Rd	0.06	980	R				From: 29-2422 Starr Jordan Dr				NA		NA		09/24/2008	
(2423) Burbank Rd	0.12	840	R				From: 29-2424 Hugh Bennett Dr				NA		NA		09/24/2008	
(2423) Burbank Rd	0.02	800	R				From: 29-3616 Gifford Pinchot Dr				NA		NA		09/24/2008	
(2423) Burbank Rd	0.10	770	R				From: 0.02 ME 29-3616				NA		NA		12/17/2014	
(2423) Burbank Rd	0.09	870	R				From: 29-4449 Newdale Dr				NA		NA		09/24/2008	
(2423) Burbank Rd	0.02	760	R				From: 29-4924 Rucker Ct				NA		NA		12/04/2008	
(2423) Burbank Rd	0.14	820	R				From: 29-4939 Ossian Hall Lane				NA		NA		09/24/2008	
(2423) Papas Way	0.11	1100	R				From: 29-1029 Wakefield Dr; Stark Rd				NA		NA		09/24/2008	
(2423) Papas Way	0.05	1200	R				From: 29-4931 Ordinary Way				NA		NA		09/24/2008	
(2423) Papas Way	0.12	990	R				From: 29-4461 Ponderosa Dr				NA		NA		09/24/2008	
(2423) Papas Way	0.04	1000	R				From: 29-4933 Lescot Pl				NA		NA		09/24/2008	
(2423) Papas Way	0.08	1100	R				From: 29-4462 Regor Lane				NA		NA		09/24/2008	
(2423) Papas Way	0.11	1300	R				From: 29-4932 Denpat Ct				NA		NA		09/24/2008	
(2424) Hugh Bennett Dr	0.07	210	R				From: 29-710 Wakefield Chapel Rd				NA		NA		09/24/2008	
(2424) Hugh Bennett Dr	0.07	210	R				From: 29-3552 Willow Woods Dr				NA		NA		09/24/2008	
(2425) Argonne Dr	0.12	630	R				From: 29-2423 Burbank Rd				NA		NA		09/22/2008	
(2425) Argonne Dr	0.12	630	R				From: 29-651 Guinea Rd				NA		NA		09/22/2008	
(2425) Argonne Dr	0.29	340	R				From: 29-2433 Kristin Lane				NA		NA		09/22/2008	
(2425) Argonne Dr	0.29	340	R				From: 29-3654 Ashmeade Dr				NA		NA		09/22/2008	
(2426) Selkirk Dr	0.04	60	R				From: Dead End				NA		NA		10/16/2014	
(2426) Selkirk Dr	0.14	150	R				From: 29-3692 Dowell Pl				NA		NA		09/22/2008	
(2426) Selkirk Dr	0.17	160	R				From: 29-4438 Murdock Rd				NA		NA		09/22/2008	
(2426) Selkirk Dr	0.17	160	R				From: 29-2433 Kristin Lane				NA		NA		09/22/2008	
(2427) Valerie Ct	0.05	190	R				From: 29-2430 Braeburn Rd				NA		NA		12/16/2008	
(2427) Valerie Ct	0.15	100	R				From: 29-2428 Phoebe Ct				NA		NA		10/16/2014	
(2427) Valerie Ct	0.15	100	R				From: Dead End				NA		NA		10/16/2014	
(2428) Phoebe Ct	0.05	45	R				From: 29-2427 Valerie Ct				NA		NA		10/16/2014	
(2428) Phoebe Ct	0.05	45	R				From: Dead End				NA		NA		10/16/2014	
(2429) Druid Hill Rd	0.10	50	R				From: NCL Vienna				NA		NA		1986	
(2429) Druid Hill Rd	0.10	50	R				From: Cul-de-Sac				NA		NA		1986	

Virginia Department of Transportation  
Traffic Engineering Division  
2014  
Annual Average Daily Traffic Volume Estimates By Section of Route  
Fairfax Maintenance Area

Route	Length	AADT	QA	4Tire	Bus	-----Truck-----				QC	K Factor	QK	Dir Factor	AAWDT	QW	Year
						2Axle	3+Axle	1Trail	2Trail							
<b>Fairfax County</b>																
(2430) Braeburn Rd	0.96	1900	G	97%	2%	1%	0%	0%	0%	C	0.103	F	0.532	2000	G	2014
			From: 29-787 Olley Lane													
			To: 29-651 Guinea Rd													
(2430) Braeburn Rd	1.38	1400	G	97%	2%	1%	0%	0%	0%	F	0.123	F	0.614	1500	G	2014
			From: 29-710 Wakefield Chapel Rd													
			To: 29-2430 Braeburn Rd													
(2431) Lime Ct	0.04	90	R									NA		NA		07/13/2009
			From: Dead End													
			To: Dead End													
(2432) Platte Pl	0.05	46	R									NA		NA		07/13/2009
			From: Dead End													
			To: 29-651 Guinea Rd													
(2433) Kristin Lane	0.12	220	R									NA		NA		03/16/2009
			From: 29-4433 W, Rockcrest Dr													
			To: 29-4435 Woodfield St													
(2433) Kristin Lane	0.15	160	R									NA		NA		12/17/2014
			From: 29-4436 Marley Rd													
			To: 29-4433 E, Rockcrest Dr													
(2433) Kristin Lane	0.19	180	R									NA		NA		03/16/2009
			From: 29-4433 E, Rockcrest Dr													
			To: 29-2430 Braeburn Rd													
(2433) Kristin Lane	0.10	740	R									NA		NA		12/04/2008
			From: 29-2430 Braeburn Rd													
			To: 29-2426 Selkirk Dr													
(2433) Kristin Lane	0.11	520	R									NA		NA		09/22/2008
			From: 29-2426 Selkirk Dr													
			To: 29-2425 Argonne Dr													
(2434) Saranac Ct	0.11	120	R									NA		NA		07/13/2009
			From: 29-2430 Braeburn Rd													
			To: Dead End													
(2435) Flint Hill Rd	0.03	5	R									NA		NA		10/16/2014
			From: 29-5166 Whitecedar Ct													
			To: 0.03 MN 29-5166													
(2435) Flint Hill Rd	0.62	4100	G	98%	1%	1%	0%	0%	0%	C	0.109	F	0.679	4400	G	2014
			From: SR 123 Chain Bridge Rd													
			To: 29-672 Vale Rd													
(2436) Camp Alger Ave	0.03	330	R									NA		NA		1997
			From: Dead End													
			To: 29-6026 W, Trail Run Rd													
(2436) Camp Alger Ave	0.06	430	R									NA		NA		08/22/2002
			From: 29-6026 W, Trail Run Rd													
			To: 29-6027 Crest Haven Ct													
(2436) Camp Alger Ave	0.06	440	R									NA		NA		02/23/2009
			From: 29-6027 Crest Haven Ct													
			To: 29-6026 E, Trail Run Rd													
(2436) Camp Alger Ave	0.13	970	R									NA		NA		08/22/2002
			From: 29-6026 E, Trail Run Rd													
			To: 29-6025 Oak Run Ct													
(2436) Camp Alger Ave	0.04	1100	R									NA		NA		08/22/2002
			From: 29-6025 Oak Run Ct													
			To: 29-3015 Fallowfield Dr													
(2436) Camp Alger Ave	0.11	1400	R									NA		NA		08/22/2002
			From: 29-3015 Fallowfield Dr													
			To: 29-2860 Holly Hill Dr													
(2436) Camp Alger Ave	0.14	2600	R									NA		NA		08/22/2002
			From: 29-2860 Holly Hill Dr													
			To: 29-2441 Norfolk Lane													
(2436) Camp Alger Ave	0.06	1900	R									NA		NA		08/22/2002
			From: 29-2441 Norfolk Lane													
			To: 29-2442 Nealon Dr													
(2436) Camp Alger Ave	0.08	2100	R									NA		NA		08/22/2002
			From: 29-2442 Nealon Dr													
			To: 29-2981 Dye Dr													
(2436) Camp Alger Ave	0.20	1800	R									NA		NA		08/22/2002
			From: 29-2981 Dye Dr													
			To: 29-2437 Brandy Ct													



Virginia Department of Transportation  
Traffic Engineering Division  
2014  
Annual Average Daily Traffic Volume Estimates By Section of Route  
Fairfax Maintenance Area

Route	Length	AADT	QA	4Tire	Bus	-----Truck-----				QC	K Factor	QK	Dir Factor	AAWDT	QW	Year
						2Axle	3+Axle	1Trail	2Trail							
<b>Fairfax County</b>																
(2436) Camp Alger Ave	0.10	1600	R								NA			NA		08/22/2002
(2436) Camp Alger Ave	0.06	1400	R								NA			NA		08/22/2002
(2436) Camp Alger Ave	0.08	1400	R								NA			NA		08/22/2002
(2437) Kimberly Dr	0.06	40	R								NA			NA		10/16/2014
(2437) Brandy Ct	0.07	2000	R								NA			NA		09/09/2002
(2437) Brandy Ct	0.10	1500	R								NA			NA		09/09/2002
(2437) Brandy Ct	0.05	1000	R								NA			NA		1997
(2437) Brandy Ct	0.08	80	R								NA			NA		10/16/2014
(2438) Sherry Ct	0.15	110	R								NA			NA		10/16/2014
(2439) Carol Lane	0.10	410	R								NA			NA		02/23/2009
(2439) Carol Lane	0.08	540	R								NA			NA		11/01/2005
(2439) Carol Lane	0.07	430	R								NA			NA		11/01/2005
(2439) Carol Lane	0.06	380	R								NA			NA		11/01/2005
(2439) Carol Lane	0.08	390	R								NA			NA		11/01/2005
(2439) Carol Lane	0.06	220	R								NA			NA		11/01/2005
(2439) Carol Lane	0.10	430	R								NA			NA		11/01/2005
(2439) Carol Lane	0.10	380	R								NA			NA		11/01/2005
(2439) Carol Lane	0.22	430	R								NA			NA		11/01/2005
(2440) Normandy Lane	0.16	230	R								NA			NA		09/09/2002
(2441) Norfolk Lane	0.26	250	R								NA			NA		1997
(2441) Norfolk Lane	0.11	170	R								NA			NA		1997
(2441) Norfolk Lane	0.03	5	R								NA			NA		10/16/2014
(2442) Nealon Dr	0.26	300	R								NA			NA		09/09/2002

Virginia Department of Transportation  
Traffic Engineering Division  
2014  
Annual Average Daily Traffic Volume Estimates By Section of Route  
Fairfax Maintenance Area

Route	Length	AADT	QA	4Tire	Bus	-----Truck-----				QC	K Factor	QK	Dir Factor	AAWDT	QW	Year
						2Axle	3+Axle	1Trail	2Trail							
<b>Fairfax County</b>																
(2442) Nealon Dr	0.12	300	R			From: 29-2439 Carol Lane					NA		NA			09/09/2002
						To: 29-2338 Marc Dr										
(2443) Siron St	0.06	45	R			From: 29-2338 Marc Dr					NA		NA			10/16/2014
						To: Dead End										
(2444) Foxwood Nook	0.06	50	R			From: Dead End					NA		NA			10/16/2014
						To: 29-2393 Oakwood Dr										
(2445) Kenney Dr	0.25	350	R			From: 29-2860 Holly Hill Dr					NA		NA			09/09/2002
						To: 29-2439 Carol Lane										
(2445) Kenney Dr	0.10	340	R			From: 29-2439 Carol Lane					NA		NA			09/09/2002
						To: 29-2338 Marc Dr										
(2446) Alice Ct	0.10	90	R			From: Dead End					NA		NA			09/09/2002
						To: 29-2436 Camp Alger Ave										
(2447) Monterey Dr	0.05	720	R			From: Dead End					NA		NA			12/15/2014
						To: 29-2448 Pacific Lane										
(2447) Monterey Dr	0.10	1100	R			From: 29-2448 Pacific Lane					NA		NA			12/15/2014
						To: 29-816 Oak Ct										
(2448) Pacific Lane	0.16	1100	R			From: 29-2447 Monterey Dr					NA		NA			03/09/2009
						To: 29-3476 Kingston Lane										
(2448) Pacific Lane	0.13	670	R			From: 29-3476 Kingston Lane					NA		NA			10/15/2008
						To: 29-3512 Dodson Dr										
(2449) Sherwood Ct	0.04	50	R			From: Dead End					NA		NA			10/16/2014
						To: 29-1176 Surrey Lane										
(2450) Beechview Dr	0.03	320	R			From: 29-6085 Blue Heron Dr					NA		NA			09/09/2002
						To: 29-6086 Rose Glen Ct										
(2450) Beechview Dr	0.05	300	R			From: 29-6086 Rose Glen Ct					NA		NA			09/09/2002
						To: 29-2348 Nottage Lane										
(2450) Beechview Dr	0.06	360	R			From: 29-2348 Nottage Lane					NA		NA			09/09/2002
						To: 29-2451 Kingwood Dr										
(2450) Beechview Dr	0.09	640	R			From: 29-2451 Kingwood Dr					NA		NA			09/09/2002
						To: 29-649 Annandale Rd										
(2451) Kingwood Dr	0.10	270	R			From: 29-2450 Beechview Dr					NA		NA			02/02/2006
						To: 29-2972 Kingwood Dr										
(2452) Little River Tpke Frontage	0.11	70	R			From: Dead End					NA		NA			07/13/2009
						To: 29-2453 Duncan Dr										
(2452) Little River Tpke Frontage	0.10	160	R			From: 29-2453 Duncan Dr					NA		NA			02/14/2006
						To: 29-2457 High Point Ct										
(2452) Little River Tpke Frontage	0.04	60	R			From: 29-2457 High Point Ct					NA		NA			10/16/2014
						To: Dead End										
(2453) Duncan Dr	0.04	210	R			From: 29-4488 Toll House Rd; 29-4683 Trotting Lane					NA		NA			12/02/2008
						To: 29-4682 Five Gates Rd										
(2453) Duncan Dr	0.13	310	R			From: 29-4682 Five Gates Rd					NA		NA			12/02/2008
						To: 29-4681 Captain Hawkins Ct										

Virginia Department of Transportation  
Traffic Engineering Division  
2014  
Annual Average Daily Traffic Volume Estimates By Section of Route  
Fairfax Maintenance Area

Route	Length	AADT	QA	4Tire	Bus	-----Truck-----				QC	K Factor	QK	Dir Factor	AAWDT	QW	Year
						2Axle	3+Axle	1Trail	2Trail							
<b>Fairfax County</b>																
(2453) Duncan Dr	0.06	480	R								NA			NA		12/02/2008
			From: 29-4681 Captain Hawkins Ct													
			To: 29-4680 Miss Anne Lane													
(2453) Duncan Dr	0.07	590	R								NA			NA		12/02/2008
			From: 29-4488 Toll House Rd													
			To: 29-4495 S, Briar Creek Dr													
(2453) Duncan Dr	0.06	1700	R								NA			NA		12/02/2008
			From: 29-4495 N, Briar Creek Dr													
			To: 29-4494 Mockingbird Dr													
(2453) Duncan Dr	0.19	1400	R								NA			NA		12/02/2008
			From: 29-4491 Holborn Ave													
			To: 29-2454 The Midway													
(2453) Duncan Dr	0.11	2400	R								NA			NA		12/02/2008
			From: 29-2456 Branch Rd													
			To: 29-2452 Little River Tpke Frontage													
(2453) Duncan Dr	0.15	2500	R								NA			NA		12/02/2008
			From: SR 236 Little River Tpke													
			To: Dead End													
(2454) The Midway	0.13	60	R								NA			NA		10/16/2014
			From: 29-2455 St Jerome Dr													
			To: 29-2453 Duncan Dr													
(2454) The Midway	0.10	280	R								NA			NA		12/02/2008
			From: Cul-de-Sac													
			To: Dead End													
(2455) St Jerome Dr	0.29	280	R								NA			NA		07/13/2009
			From: 29-2454 The Midway													
			To: 29-2453 Duncan Dr													
(2456) Branch Rd	0.15	80	R								NA			NA		07/13/2009
			From: Cul-de-Sac													
			To: Dead End													
(2457) High Point Ct	0.05	110	R								NA			NA		07/13/2009
			From: 29-2452 Little River Tpke Frontage													
(2458) Willow Run Dr	0.20	140	R								NA			NA		10/15/2008
			From: 29-2911 Cardinal Lane													
			To: SR 236 Little River Tpke													
(2459) Hemming Ct	0.05	4100	R								NA			NA		10/28/2008
			From: 29-9809 N Springfield Elem School													
			To: 29-2652 N, Heming Ave													
			To: 29-2652 S, Heming Ave													
(2459) Leesville Blvd	1.27	5700	G	98%	1%	0%	0%	0%	0%	C	0.09	F	0.716	6100	G	2014
			From: 29-617 Backlick Rd													
			To: 29-2459 Leesville Blvd													
(2460) Appomattox Ct	0.06	60	R								NA			NA		10/22/2008
			From: 29-2459 Leesville Blvd													
			To: Dead End													
(2461) Woodlark Dr	0.05	NA									NA			NA		
			From: 29-4494 Mockingbird Dr													
(2461) Woodlark Dr	0.51	930	R								NA			NA		12/02/2008
			From: SR 236 Little River Tpke													

Virginia Department of Transportation  
Traffic Engineering Division  
2014  
Annual Average Daily Traffic Volume Estimates By Section of Route  
Fairfax Maintenance Area

Route	Length	AADT	QA	4Tire	Bus	-----Truck-----				QC	K Factor	QK	Dir Factor	AAWDT	QW	Year
						2Axle	3+Axle	1Trail	2Trail							
<b>Fairfax County</b>																
(2462) Spring Valley Dr	0.02	20	R									NA		NA		10/16/2014
						From: Dead End										
						To: 29-2919 Mitchell St										
(2462) Spring Valley Dr	0.12	560	R									NA		NA		10/14/2008
						From: 29-3403 Clinton Rd										
(2462) Spring Valley Dr	0.07	860	R									NA		NA		10/14/2008
						From: 29-4122 Colebrook Pl										
(2462) Spring Valley Dr	0.12	920	R									NA		NA		10/14/2008
						From: 29-620 Braddock Rd										
(2462) Spring Valley Dr	0.19	330	R									NA		NA		10/14/2008
						From: 29-3472 Tunlaw St										
(2462) Spring Valley Dr	0.07	130	R									NA		NA		10/14/2008
						From: 29-1142 Birch Lane										
(2463) Valley St	0.11	130	R									NA		NA		12/15/2014
						From: Dead End										
						To: SR 236 Little River Tpke										
(2464) Spicewood Dr	0.02	45	R									NA		NA		10/16/2014
						From: Cul-de-Sac										
(2464) Spicewood Dr	0.13	120	R									NA		NA		1997
						From: Spicewood Ct										
						To: 29-846 Woodburn Rd										
(2465) Joyce St	0.12	310	R									NA		NA		09/22/2008
						From: 29-804 Hunt Rd										
						To: 29-2540 Doveville Lane										
(2466) Fern Lane	0.06	160	R									NA		NA		09/09/2002
						From: 29-2211 N, Rose Lane										
(2466) Fern Lane	0.16	160	R									NA		NA		09/10/2002
						From: 29-2467 Fern Pl										
(2466) Fern Lane	0.07	1200	R									NA		NA		09/10/2002
						From: 29-2211 S, Rose Lane										
(2466) Fern Lane	0.05	1100	R									NA		NA		09/10/2002
						From: 29-3039 Moss Dr										
(2466) Fern Lane	0.05	1000	R									NA		NA		09/10/2002
						From: 29-3079 Sprucedale Dr										
(2466) Fern Lane	0.12	1500	R									NA		NA		09/10/2002
						From: 29-2293 Murray Lane										
(2466) Fern Lane	0.26	1900	R									NA		NA		09/10/2002
						From: 29-3093 Ivydale Dr										
(2467) Fern Pl	0.07	80	R									NA		NA		10/16/2014
						From: Dead End										
						To: 29-2466 Fern Lane										
(2468) Rose Lane	0.01	NA										NA		NA		
						From: 29-2211 Rose Lane										
						To: 0.01 MN 29-2211 GT										
(2468) Rose Lane	0.13	380	R									NA		NA		09/10/2002
						From: 29-960 Slade Run Dr										
(2468) Rose Lane	0.25	2900	G	98%	1%	0%	0%	0%	0%	C	0.121	F	0.72	3100	G	2014
						From: 29-988 Valley Brook Dr										
(2468) Rose Lane	0.25	750	R									NA		NA		09/10/2002
						From: 29-2338 Hickory Hill Rd										
						To: 29-649 Annandale Rd										

Virginia Department of Transportation  
Traffic Engineering Division  
2014  
Annual Average Daily Traffic Volume Estimates By Section of Route  
Fairfax Maintenance Area

Route	Length	AADT	QA	4Tire	Bus	-----Truck-----				QC	K Factor	QK	Dir Factor	AAWDT	QW	Year
						2Axle	3+Axle	1Trail	2Trail							
<b>Fairfax County</b>																
(2469) Matthew Pl	0.12	780	R								NA		NA			04/02/2002
(2470) Allen St	0.18	1800	R								NA		NA			09/10/2002
(2471) Forest St	0.20	90	R								NA		NA			1986
(2471) Forest St	0.26	180	R								NA		NA			09/24/2008
(2472) Raleigh Ave	0.10	120	R								NA		NA			09/24/2008
(2472) Raleigh Ave	0.15	140	R								NA		NA			09/24/2008
(2473) Chapel Dr	0.07	770	R								NA		NA			09/24/2008
(2473) Chapel Dr	0.12	780	R								NA		NA			09/24/2008
(2473) Chapel Dr	0.22	550	R								NA		NA			09/24/2008
(2473) Chapel Dr	0.03	770	R								NA		NA			09/24/2008
(2474) Norfolk Ave	0.04	20	R								NA		NA			10/22/2014
(2474) Norfolk Ave	0.09	100	R								NA		NA			09/24/2008
(2475) Woolls Pl	0.05	60	R								NA		NA			07/13/2009
(2476) Belfast Pl	0.07	110	R								NA		NA			07/13/2009
(2477) Earlhurst St	0.04	350	R								NA		NA			07/13/2009
(2477) Earlhurst St	0.27	100	R								NA		NA			10/22/2008
(2477) Catlett St	0.09	110	R								NA		NA			10/22/2008
(2477) Catlett St	0.07	360	R								NA		NA			10/22/2008
(2477) Catlett St	0.11	150	R								NA		NA			07/13/2009
(2478) Skyview Ter	0.06	60	R								NA		NA			1997
(2478) Skyview Ter	0.05	45	R								NA		NA			10/22/2014

Virginia Department of Transportation  
Traffic Engineering Division  
2014  
Annual Average Daily Traffic Volume Estimates By Section of Route  
Fairfax Maintenance Area

Route	Length	AADT	QA	4Tire	Bus	-----Truck-----				QC	K Factor	QK	Dir Factor	AAWDT	QW	Year
						2Axle	3+Axle	1Trail	2Trail							
<b>Fairfax County</b>																
(2479) Quaker Ct	0.05	40	R			From: 29-960 Devon Dr					NA			NA		10/22/2014
						To: Dead End										
(2480) Dalhouse St	0.05	180	R			From: 29-2884 Easton Dr					NA			NA		10/23/2008
(2480) Dalhouse St	0.18	180	R			From: 29-3034 Camrose Pl					NA			NA		11/05/2008
						To: 29-2477 Catlett St										
(2481) Roundtree Rd	0.14	130	R			From: 29-2483 Vagabond Dr					NA			NA		08/22/2002
(2481) Roundtree Rd	0.06	230	R			From: 29-2482 Siesta Dr					NA			NA		08/22/2002
(2481) Roundtree Rd	0.06	200	R			From: 29-2341 Slade Ct					NA			NA		08/22/2002
						To: 29-960 Devon Dr										
(2482) Siesta Dr	0.11	310	R			From: 29-2483 Vagabond Dr					NA			NA		08/22/2002
						To: 29-2481 Roundtree Rd										
(2483) Vagabond Dr	0.04	30	R			From: Dead End					NA			NA		1997
(2483) Vagabond Dr	0.05	120	R			From: 29-2481 Roundtree Rd					NA			NA		12/17/2014
(2483) Vagabond Dr	0.06	210	R			From: 29-2482 Siesta Dr					NA			NA		12/17/2014
(2483) Vagabond Dr	0.08	230	R			From: 29-2341 Slade Ct					NA			NA		12/17/2014
						To: 29-960 Devon Dr										
(2484) Young Dr	0.02	30	R			From: Cul-de-Sac					NA			NA		08/22/2002
(2484) Young Dr	0.12	30	R			From: 0.02 MN Cul-de-Sac					NA			NA		09/16/2002
(2484) Young Dr	0.13	150	R			From: 29-2485 Gerald Lane					NA			NA		09/19/2002
						To: 29-671 Vale Rd										
(2485) Gerald Lane	0.14	20	R			From: Cul-de-Sac					NA			NA		1996
						To: Dead End										
(2486) Thornwood Dr	0.21	220	R			From: Dead End					NA			NA		07/27/2009
						To: 29-1664 Redwood Lane										
(2487) Glenvale Dr	0.11	220	R			From: 29-827 Hideaway Rd					NA			NA		11/08/2005
(2487) Glenvale Dr	0.08	410	R			From: 29-2492 Greer Ct					NA			NA		11/08/2005
(2487) Glenvale Dr	0.23	550	R			From: 29-2488 Mears St					NA			NA		11/08/2005
						To: 29-700 Hunter Rd										
(2488) Mears St	0.10	350	R			From: 29-2487 Glenvale Dr					NA			NA		1997
(2488) Mears St	0.07	210	R			From: 29-2491 Elsmore St					NA			NA		1997
(2488) Mears St	0.13	60	R			From: 29-4860 Albany Ct					NA			NA		10/22/2014
						To: Dead End										

Virginia Department of Transportation  
Traffic Engineering Division  
2014  
Annual Average Daily Traffic Volume Estimates By Section of Route  
Fairfax Maintenance Area

Route	Length	AADT	QA	4Tire	Bus	-----Truck-----				QC	K Factor	QK	Dir Factor	AAWDT	QW	Year
						2Axle	3+Axle	1Trail	2Trail							
<b>Fairfax County</b>																
(2489) Colby St	0.17	140	R								NA			NA		09/16/2002
(2489) Colby Ct	0.06	80	R								NA			NA		09/16/2002
(2490) Marymount Lane	0.07	710	R								NA			NA		09/16/2002
(2491) Elsmore St	0.08	300	R								NA			NA		09/16/2002
(2491) Elsmore St	0.24	90	R								NA			NA		09/09/2002
(2492) Greer Ct	0.04	50	R								NA			NA		10/22/2014
(2493) Nelson Dr	0.09	70	R								NA			NA		09/18/2002
(2494) Maryview St	0.16	120	R								NA			NA		10/22/2014
(2494) Maryview St	0.11	90	R								NA			NA		10/22/2014
(2495) Parkwood Ter	0.10	290	R								NA			NA		09/10/2002
(2495) Parkwood Te	0.08	330	R								NA			NA		09/18/2002
(2495) Parkwood Te	0.08	500	R								NA			NA		09/10/2002
(2495) Parkwood Te	0.03	1500	R								NA			NA		09/10/2002
(2496) Kenneth Dr	0.03	45	R								NA			NA		09/10/2002
(2497) Saint James Pl	0.15	200	R								NA			NA		09/18/2002
(2498) Brad St	0.09	490	R								NA			NA		09/16/2002
(2498) Brad St	0.17	360	R								NA			NA		08/22/2002
(2498) Brad St	0.07	540	R								NA			NA		08/22/2002
(2498) Brad St	0.15	490	R								NA			NA		08/22/2002
(2498) Brad St	0.05	570	R								NA			NA		08/22/2002
(2499) Sherando Lane	0.13	70	R								NA			NA		09/24/2008

Virginia Department of Transportation  
Traffic Engineering Division  
2014  
Annual Average Daily Traffic Volume Estimates By Section of Route  
Fairfax Maintenance Area

Route	Length	AADT	QA	4Tire	Bus	-----Truck-----				QC	K Factor	QK	Dir Factor	AAWDT	QW	Year
						2Axle	3+Axle	1Trail	2Trail							
<b>Fairfax County</b>																
(2500) Spring Side Way	0.08	70	R									NA		NA		10/22/2014
(2501) Belmont Dr	0.21	180	R									NA		NA		09/15/2001
(2501) Belmont Dr	0.05	20	R									NA		NA		09/15/2001
(2502) Sandra Lane	0.05	40	R									NA		NA		08/14/2001
(2503) Jefferson St S	0.41	8700	G	98%	1%	0%	0%	0%	0%	C	0.087	F	0.531	9300	G	2014
(2504) Leesburg Pike Frontage	0.01	200	R									NA		NA		09/18/2002
(2504) Leesburg Pike Frontage	0.18	110	R									NA		NA		09/18/2002
(2505) Wickens Rd	0.35	1000	R									NA		NA		07/12/2006
(2505) Wickens Rd	0.12	790	R									NA		NA		08/22/2005
(2505) Wickens Rd	0.13	380	R									NA		NA		08/22/2005
(2505) Wickens Rd	0.05	30	R									NA		NA		10/22/2014
(2506) Vickers Dr	0.15	120	R									NA		NA		07/22/2009
(2507) Jonquil Cir	0.07	20	R									NA		NA		10/22/2014
(2508) Bonnie View Dr	0.09	100	R									NA		NA		09/19/2005
(2508) Bonnie View Dr	0.04	20	R									NA		NA		1996
(2509) Orchid Cir	0.08	40	R									NA		NA		10/22/2014
(2510) Fairbank St	0.11	60	R									NA		NA		1996
(2511) Marlene Lane	0.28	30	R									NA		NA		1996
(2512) Delfield Lane	0.06	140	R									NA		NA		1997
(2512) Delfield Lane	0.04	50	R									NA		NA		10/22/2014



Virginia Department of Transportation  
Traffic Engineering Division  
2014  
Annual Average Daily Traffic Volume Estimates By Section of Route  
Fairfax Maintenance Area

Route	Length	AADT	QA	4Tire	Bus	-----Truck-----				QC	K Factor	QK	Dir Factor	AAWDT	QW	Year
						2Axle	3+Axle	1Trail	2Trail							
<b>Fairfax County</b>																
(2513) Ardwick Ct	0.04	40	R											NA		10/22/2014
(2514) Basswood Ct	0.04	60	R											NA		09/18/2002
(2515) Downs Dr	0.24	70	R											NA		09/18/2002
(2515) Birch Dr	0.10	540	R											NA		09/18/2002
(2516) Maple Hill Rd	0.19	400	R											NA		08/22/2005
(2516) Maple Hill Rd	0.10	45	R											NA		11/03/2014
(2517) Pine Tree Dr	0.19	160	R											NA		1997
(2517) Pine Tree Dr	0.32	110	R											NA		1997
(2518) Highland Pl	0.15	120	R											NA		1997
(2518) Highland Pl	0.10	8	R											NA		1997
(2519) Michele Ct	0.05	30	R											NA		09/18/2002
(2520) Greg Roy Lane	0.35	540	G	99%	0%	0%	0%	0%	0%	C	0.11	F	0.783	580	G	2014
(2521)	0.07	40	R											NA		1986
(2521)	0.10	30	R											NA		1986
(2522)	0.05	5	R											NA		1986
(2523) Southland Ave	0.07	980	R											NA		1986
(2523) Southland Ave	0.31	6100	R											NA		07/22/2009
(2524) Valeview Dr	0.07	710	R											NA		1997
(2524) Valeview Dr	0.05	180	R											NA		1997
(2524) Valeview Dr	0.24	120	R											NA		1997
(2524) Valeview Dr	0.04	30	R											NA		1997

Virginia Department of Transportation  
 Traffic Engineering Division  
 2014  
 Annual Average Daily Traffic Volume Estimates By Section of Route  
 Fairfax Maintenance Area

Route	Length	AADT	QA	4Tire	Bus	-----Truck-----				QC	K Factor	QK	Dir Factor	AAWDT	QW	Year	
						2Axle	3+Axle	1Trail	2Trail								
<b>Fairfax County</b>																	
(2525) Wayland St	0.16	650	R								NA			NA		1997	
			From:	29-2524 S. Valeview Dr													To:
(2525) Wayland St	0.19	440	R								NA			NA		1997	
			From:	29-2526 Toreador Lane													To:
(2525) Wayland St	0.08	490	R								NA			NA		1997	
			From:	29-2524 N. Valeview Dr													To:
(2525) Wayland St	0.13	530	R								NA			NA		1997	
			From:	29-2566 Ellmore Lane													To:
(2525) Wayland St	0.08	390	R								NA			NA		1997	
			From:	29-5440 Valewood Dr													To:
(2525) Wayland St	0.27	410	R								NA			NA		1997	
			From:	29-5456 Lyrac St													To:
			From:	29-672 Vale Rd													To:
(2526) Toreador Lane	0.15	130	R								NA			NA		1997	
			From:	Cul-de-Sac													To:
			From:	29-2525 Wayland St													To:
(2527) Mustang Dr	0.31	160	R								NA			NA		09/18/2002	
			From:	Dead End													To:
(2527) Mustang Dr	0.09	410	R								NA			NA		08/02/2005	
			From:	29-3593 Floris St													To:
(2527) Mustang Dr	0.12	380	R								NA			NA		08/02/2005	
			From:	29-3822 Mountain View Ct													To:
			From:	29-608 West Ox Rd													To:
(2528) Lowe St	0.21	370	R								NA			NA		08/09/2005	
			From:	29-657 Centreville Rd													To:
(2528) Lowe St	0.05	100	R								NA			NA		08/09/2005	
			From:	29-2530 Louise Ave													To:
(2528) Lowe St	0.03	7	R								NA			NA		1996	
			From:	29-2529 Armfield St													To:
			From:	Dead End													To:
(2529) Armfield St	0.04	40	R								NA			NA		11/07/2014	
			From:	29-2528 Lowe St													To:
			From:	Dead End													To:
(2530) Louise Ave	0.14	100	R								NA			NA		1996	
			From:	Dead End													To:
			From:	29-2528 Lowe St													To:
(2531) Chinquapin Rd	0.34	150	R								NA			NA		08/10/2009	
			From:	29-738 Old Dominion Dr													To:
			From:	Cul-de-Sac													To:
(2532) Beauregard St	0.10	20000	G	98%	1%	1%	0%	0%	0%	C	0.079	F	0.625	21000	G	2014	
			From:	29-713, North Chambliss St; Beauregard St													To:
(2532) Beauregard St	0.09	16000	G	98%	1%	1%	0%	0%	0%	F	0.080	F	0.604	17000	G	2014	
			From:	29-613 Lincolnia Rd													To:
			From:	WCL Alexandria													To:
(2533) Robindale Dr	0.19	1300	R								NA			NA		09/19/2005	
			From:	29-743 Colvin Run Rd													To:
(2533) Robindale Dr	0.10	1300	R								NA			NA		09/19/2005	
			From:	29-2536 Bob-O-Link Cir													To:
(2533) Robindale Dr	0.16	170	R								NA			NA		04/15/2002	
			From:	29-2534 Phoenix Lane													To:
			From:	Cul-de-Sac													To:
(2534) Phoenix Lane	0.17	1200	R								NA			NA		09/19/2005	
			From:	29-2533 Robindale Dr													To:
			From:	29-2535 Mill Run Dr													To:

Virginia Department of Transportation  
Traffic Engineering Division  
2014  
Annual Average Daily Traffic Volume Estimates By Section of Route  
Fairfax Maintenance Area

Route	Length	AADT	QA	4Tire	Bus	-----Truck-----				QC	K Factor	QK	Dir Factor	AAWDT	QW	Year
						2Axle	3+Axle	1Trail	2Trail							
<b>Fairfax County</b>																
(2535) Mill Run Dr	0.10	340	R			From: 29-10454 Hessick Ct To: 29-2647 Claude Ct					NA			NA		03/09/2009
(2535) Mill Run Dr	0.11	440	R			From: 29-2647 Claude Ct To: 29-2534 Phoenix Lane					NA			NA		09/19/2005
(2535) Mill Run Dr	0.12	820	R			From: 29-2534 Phoenix Lane To: 29-2507 Jonquil Cir					NA			NA		09/19/2005
(2535) Mill Run Dr	0.08	630	R			From: 29-2507 Jonquil Cir To: 29-2508 Bonnie View Dr					NA			NA		09/19/2005
(2535) Mill Run Dr	0.16	540	R			From: 29-2508 Bonnie View Dr To: 29-2510 Fairbank St					NA			NA		09/19/2005
(2535) Mill Run Dr	0.04	340	R			From: 29-2510 Fairbank St To: 29-2511					NA			NA		09/19/2005
(2535) Mill Run Dr	0.23	90	R			From: 29-2511 To: Dead End					NA			NA		11/17/2014
(2536) Bob-O-Link Cir	0.05	40	R			From: Dead End To: 29-2533 Robindale Dr					NA			NA		11/17/2014
(2537) Merion Lane	0.08	80	R			From: 29-2533 Robindale Dr To: 29-2538 Prestwick Dr					NA			NA		08/08/2001
(2538) Prestwick Dr	0.13	90	R			From: 29-2538 Prestwick Dr To: Cul-de-Sac					NA			NA		09/15/2001
(2538) Prestwick Dr	0.13	360	R			From: Cul-de-Sac To: 29-4481 Sedgefield Rd					NA			NA		09/15/2001
(2538) Prestwick Dr	0.03	460	R			From: 29-4481 Sedgefield Rd To: 29-2539 Pelham Lane					NA			NA		09/15/2001
(2538) Prestwick Dr	0.14	1000	R			From: 29-2539 Pelham Lane To: 29-2560 Berwynd Dr					NA			NA		09/15/2001
(2538) Prestwick Dr	0.08	680	R			From: 29-2560 Berwynd Dr To: 29-2559 Brookline Dr					NA			NA		09/15/2001
(2538) Prestwick Dr	0.14	900	R			From: 29-2559 Brookline Dr To: 29-2545 Fox Chapel Rd					NA			NA		09/15/2001
(2538) Prestwick Dr	0.10	610	R			From: 29-2545 Fox Chapel Rd To: 29-2544 Sewickley Pl					NA			NA		09/15/2001
(2538) Prestwick Dr	0.07	1300	R			From: 29-2544 Sewickley Pl To: 29-2537 Merion Lane					NA			NA		09/15/2001
(2539) Pelham Lane	0.21	140	R			From: 29-2537 Merion Lane To: 29-620 Braddock Rd					NA			NA		09/15/2001
(2540) Doveville Lane	0.09	580	R			From: 29-620 Braddock Rd To: 29-2538 Prestwick Dr					NA			NA		08/08/2001
(2540) Doveville Lane	0.10	690	R			From: 29-2538 Prestwick Dr To: Dead End					NA			NA		09/22/2008
(2540) Doveville Lane	0.09	450	R			From: Dead End To: 29-3654 Ashmeade Dr					NA			NA		09/22/2008
(2540) Doveville Lane	0.09	450	R			From: 29-3654 Ashmeade Dr To: 29-2541 Ellenwood Lane					NA			NA		09/22/2008
(2540) Doveville Lane	0.10	690	R			From: 29-2541 Ellenwood Lane To: 29-2465 Joyce St					NA			NA		09/22/2008
(2540) Doveville Lane	0.09	450	R			From: 29-2465 Joyce St To: 29-2234 Littleton St					NA			NA		09/22/2008
(2540) Doveville Lane	0.10	40	R			From: 29-2234 Littleton St To: 29-2540 Doveville Lane					NA			NA		11/17/2014
(2541) Ellenwood Lane	0.32	150	R			From: 29-2540 Doveville Lane To: Dead End					NA			NA		11/17/2014
(2541) Ellenwood Lane	0.32	150	R			From: Dead End To: 29-651 Guinea Rd					NA			NA		09/22/2008

Virginia Department of Transportation  
Traffic Engineering Division  
2014  
Annual Average Daily Traffic Volume Estimates By Section of Route  
Fairfax Maintenance Area

Route	Length	AADT	QA	4Tire	Bus	-----Truck-----				QC	K Factor	QK	Dir Factor	AAWDT	QW	Year
						2Axle	3+Axle	1Trail	2Trail							
<b>Fairfax County</b>																
(2542) N Chambliss St	0.10	2400	R				From: 29-613 Lincoln Rd					NA		NA		02/23/2009
(2542) N Chambliss St	0.05	2800	R				From: 29-2543 Kling Dr					NA		NA		01/30/2006
							To: SCL Alexandria									
(2543) Kling Dr	0.02	20	R				From: Dead End					NA		NA		11/17/2014
(2543) Kling Dr	0.05	680	R				From: 29-2542, N Chambliss St					NA		NA		12/16/2014
(2543) Kling Dr	0.05	640	R				From: 29-3042 Joanne Dr					NA		NA		12/16/2014
(2543) Kling Dr	0.15	540	R				From: 29-2549 Rynex Dr					NA		NA		12/16/2014
(2543) Kling Dr	0.07	40	R				From: 29-2550 Albro Lane					NA		NA		12/16/2014
							To: Dead End									
(2544) Sewickley Pl	0.08	40	R				From: 29-2538 Prestwick Dr					NA		NA		08/08/2001
							To: Cul-de-Sac									
(2545) Fox Chapel Rd	0.30	140	R				From: 29-2538 Prestwick Dr					NA		NA		08/08/2001
							To: Dead End									
(2546) Stanley Pl	0.04	80	R				From: 29-2701 Griffith Rd					NA		NA		09/18/2002
							To: Dead End									
(2547) Leeds Rd	0.34	180	R				From: 29-672 Vale Rd					NA		NA		09/18/2002
							To: 29-1537 Hunters Valley Rd									
(2548) Bull Run Dr	0.87	380	R				From: Dead End					NA		NA		1986
							To: 29-621; 29-658									
(2549) Rynex Dr	0.20	150	R				From: 29-2543 Kling Dr					NA		NA		12/16/2014
							To: Dead End									
(2550) Albro Lane	0.10	740	R				From: 29-2903 Sano St					NA		NA		01/30/2006
(2550) Albro Lane	0.04	740	R				From: 29-7489 Deane Ct					NA		NA		01/30/2006
							To: 29-2543 Kling Dr									
(2552) McGuire Ct	0.08	80	R				From: Dead End					NA		NA		1996
(2552) Hawthorne Ridge Ct	0.14	110	R				From: 29-676 Clarks Crossing Rd					NA		NA		11/18/2008
							To: 0.14 MN 29-676									
(2553) Bosworth Ct	0.07	60	R				From: 29-3578 Kilmarnock Dr					NA		NA		11/17/2014
							To: Cul-de-Sac									
(2554) Okla Dr	0.14	320	R				From: 29-3548 Briary Lane					NA		NA		12/07/2005
(2554) Okla Dr	0.17	950	R				From: 29-4496 Acosta Rd					NA		NA		12/07/2005
(2554) Okla Dr	0.10	360	R				From: 29-3412 Pr William Dr					NA		NA		12/07/2005
							To: 29-2555 Skyview Lane									

Virginia Department of Transportation  
Traffic Engineering Division  
2014  
Annual Average Daily Traffic Volume Estimates By Section of Route  
Fairfax Maintenance Area

Route	Length	AADT	QA	4Tire	Bus	-----Truck-----				QC	K Factor	QK	Dir Factor	AAWDT	QW	Year
						2Axle	3+Axle	1Trail	2Trail							
<b>Fairfax County</b>																
(2555) Skyview Lane	0.14	280	R			From: SR 236 Little River Tpke					NA			NA		1997
(2555) Skyview Lane	0.06	490	R			To: 29-2554 Okla Dr					NA			NA		1997
(2555) Skyview Lane	0.18	100	R			From: 29-4465 Pixie Ct					NA			NA		1997
						To: Dead End										
(2556) Chaco Rd	0.22	160	R			From: 29-1852 Arcadia Rd					NA			NA		02/23/2009
						To: 29-1271 Frontage Rd										
(2557) Jewel St	0.09	90	R			From: 0.09 MS 29-1852					NA			NA		11/17/2014
(2557) Jewel St	0.03	5	R			From: 29-1852 Arcadia Rd					NA			NA		11/17/2014
						To: Dead End										
(2558) Redwood Dr	0.05	200	R			From: ECL Vienna					NA			NA		11/17/2008
(2558) Redwood Dr	0.05	380	R			From: 29-3863 Glyndon St					NA			NA		11/17/2008
(2558) Redwood Dr	0.13	450	R			From: 29-3864 Otis Ct					NA			NA		11/17/2008
(2558) Redwood Dr	0.08	1100	R			From: 29-1163 Lockett Ave					NA			NA		11/17/2008
						To: 29-698 Cedar Lane										
(2559) Brookline Dr	0.21	80	R			From: 29-2538 Prestwick Dr					NA			NA		08/08/2001
						To: Dead End										
(2560) Berwynd Dr	0.16	170	R			From: 29-2538 Prestwick Dr					NA			NA		07/07/1997
(2560) Berwynd Dr	0.15	60	R			From: 29-4628 Berwynd Ct					NA			NA		11/17/2014
						To: Dead End										
(2561) MacArthur Ave	0.03	230	R			From: WCL Vienna					NA			NA		11/18/2008
(2561) MacArthur Ave	0.05	150	R			From: 29-2562 Narragansett Pl					NA			NA		11/18/2008
						To: 29-2563 Rockport Rd										
(2562) Narragansett Pl	0.07	70	R			From: Dead End					NA			NA		11/17/2014
						To: 29-2561 MacArthur Ave										
(2563) Rockport Rd	0.12	110	R			From: Dead End					NA			NA		11/17/2014
(2563) Rockport Rd	0.11	110	R			From: 29-2561 MacArthur Ave					NA			NA		11/18/2008
						To: 29-4316 McKinley St										
(2564) Shasta Ct	0.05	30	R			From: Cul-de-Sac					NA			NA		11/17/2014
						To: 29-2491 Elmore St										
(2565) Park Terrace	0.07	50	R			From: Cul-de-Sac					NA			NA		07/27/2009
						To: 29-1231 Park Terrace										
(2566) Ellmore Lane	0.02	8	R			From: Cul-de-Sac					NA			NA		1997
						To: 0.02 MN Cul-de-Sac										

Virginia Department of Transportation  
Traffic Engineering Division  
2014  
Annual Average Daily Traffic Volume Estimates By Section of Route  
Fairfax Maintenance Area

Route	Length	AADT	QA	4Tire	Bus	-----Truck-----				QC	K Factor	QK	Dir Factor	AAWDT	QW	Year
						2Axle	3+Axle	1Trail	2Trail							
<b>Fairfax County</b>																
(2566) Ellmore Lane	0.05	45	R			From: 0.02 MN Cul-de-Sac					NA			NA		11/17/2014
						To: 29-2525 Wayland St										
(2567) Timber Valley Ct	0.08	80	R			From: Cul-de-Sac					NA			NA		11/17/2014
						To: 29-936 Sandburg St										
(2568) Clarence Ave	0.06	150	R			From: 29-776 Colfax Ave					NA			NA		01/09/2006
						To: 29-2569 Cook St										
(2568) Clarence Ave	0.03	150	R			From: 29-1952 Terrett Ct					NA			NA		01/09/2006
						To: 29-2568 Clarence Ave										
(2569) Cook St	0.04	60	R			From: Dead End					NA			NA		11/17/2014
						To: 29-2568 Clarence Ave										
(2570) Easie St	0.18	70	R			From: 29-672 Vale Rd					NA			NA		07/22/2009
						To: Dead End										
(2571) Horner Ct	0.06	2600	R			From: 29-3412 Pr William Dr					NA			NA		12/07/2005
						To: 29-3664 Lido Pl										
(2571) Horner Ct	0.04	60	R			From: Dead End; Gap					NA			NA		12/07/2005
						To: Dead End; Gap Terminus										
(2571) Horner Ct	0.09	550	R			From: 29-2761 Kirkwood Dr					NA			NA		12/07/2005
						To: 29-2672 Lemon Rd										
(2572) Opalocka Dr	0.06	400	R			From: 29-2590 Panarama Ct					NA			NA		10/20/2005
						To: 29-2042 Dean Dr										
(2572) Opalocka Dr	0.19	280	R			From: 29-3691 Colesbury Pl					NA			NA		10/20/2005
						To: 29-978 Southwick St										
(2573) Laurel Leaf Lane	0.10	790	R			From: 29-2596 Lynnhurst Dr					NA			NA		12/07/2005
						To: 29-2327 Patrick Henry Dr										
(2574) Diamond Dr	0.07	1600	R			From: 29-1975 Military Dr					NA			NA		08/21/2002
						To: 29-1955 Faragut Ct										
(2574) Diamond Dr	0.04	1500	R			From: 29-1976 Peace Valley Lane					NA			NA		08/22/2002
						To: 29-2760 Potterton Dr										
(2575) Hillsborough Dr	0.13	10	R			From: 29-2327 Patrick Henry Dr					NA			NA		08/22/2002
						To: 29-2176 Linwood Pl										
(2576) Karlson St	0.09	290	R			From: 29-2577 Merryhill Pl					NA			NA		10/20/2005
						To: 29-1944 Macon St										
(2576) Karlson St	0.05	270	R			From: Cul-de-Sac					NA			NA		11/17/2014
						To: 29-2576 Karlson St										
(2577) Merryhill Pl	0.05	60	R			From: 29-2235 Elizabeth Lane					NA			NA		11/17/2014
						To: SR 236 Little River Tpke										

Virginia Department of Transportation  
Traffic Engineering Division  
2014  
Annual Average Daily Traffic Volume Estimates By Section of Route  
Fairfax Maintenance Area

Route	Length	AADT	QA	4Tire	Bus	-----Truck-----				QC	K Factor	QK	Dir Factor	AAWDT	QW	Year
						2Axle	3+Axle	1Trail	2Trail							
<b>Fairfax County</b>																
(2579) Cheryl Dr	0.12	200	R			From: 29-1976 Peace Valley Lane					NA			NA		1997
(2579) Cheryl Dr	0.02	210	R			To: 29-1871 S, White St					NA			NA		12/16/2014
(2579) Cheryl Dr	0.13	160	R			From: 29-2771 Seargent Dr					NA			NA		12/16/2014
(2579) Cheryl Dr	0.07	160	R			To: 29-1871 N, White St					NA			NA		12/16/2014
(2579) Cheryl Dr	0.06	70	R			From: 29-2580 Adrian Pl					NA			NA		12/16/2014
(2579) Cheryl Dr	0.01	10	R			To: 29-2581 Vinewood Pl					NA			NA		11/17/2014
(2580) Adrian Pl	0.03	50	R			From: Dead End					NA			NA		10/27/2014
(2581) Vinewood Pl	0.03	50	R			To: 29-2579 Cheryl Dr					NA			NA		10/27/2014
(2582) Sleepy Lane	0.12	60	R			From: Dead End					NA			NA		10/27/2014
(2583) Randall Pl	0.08	60	R			To: 29-708 Kerns Rd					NA			NA		10/27/2014
(2584) Rutland Pl	0.07	30	R			From: Cul-de-Sac					NA			NA		10/27/2014
(2587) Bel Glade St	0.15	490	R			To: 29-708 Kerns Rd					NA			NA		1997
(2587) Bel Glade St	0.05	30	R			From: 29-655 Blake Lane					NA			NA		10/27/2014
(2588) Charlottesville Rd	0.11	60	R			To: 29-1280 Sayre Rd					NA			NA		10/27/2014
(2588) Charlottesville Rd	0.08	50	R			From: 29-2698 Hopewell Ave					NA			NA		10/15/2008
(2589) Gainesville Rd	0.02	10	R			To: 29-2169 Independence Ave					NA			NA		10/27/2014
(2589) Gainesville Rd	0.06	80	R			From: Dead End					NA			NA		10/27/2014
(2589) Gainesville Rd	0.03	10	R			To: 29-2698 Hopewell Ave					NA			NA		10/27/2014
(2589) Gainesville Rd	0.03	10	R			From: 29-2691 Front Royal Rd					NA			NA		1986
(2590) Panarama Ct	0.12	100	R			To: Dead End					NA			NA		10/27/2014
(2591) Hardwood Lane	0.06	460	R			From: 29-2572 Opalocka Dr					NA			NA		10/27/2014
(2591) Hardwood Lane	0.06	340	R			To: Cul-de-Sac					NA			NA		10/27/2014
(2591) Hardwood Lane	0.06	460	R			From: 29-1007 Oakdale Rd					NA			NA		10/24/2005
(2591) Hardwood Lane	0.06	340	R			To: 29-2592 Woodacre Dr					NA			NA		10/24/2005
(2591) Hardwood Lane	0.06	340	R			From: 29-2593 Softwood Trail					NA			NA		10/24/2005

Virginia Department of Transportation  
Traffic Engineering Division  
2014  
Annual Average Daily Traffic Volume Estimates By Section of Route  
Fairfax Maintenance Area

Route	Length	AADT	QA	4Tire	Bus	-----Truck-----				QC	K Factor	QK	Dir Factor	AAWDT	QW	Year
						2Axle	3+Axle	1Trail	2Trail							
<b>Fairfax County</b>																
(2591) Hardwood Lane	0.06	220	R			From: 29-2593 Softwood Trail To: 29-3074 Balsam Dr					NA			NA		10/24/2005
(2591) Hardwood Lane	0.07	45	R			From: 29-3074 Balsam Dr To: Cul-de-Sac					NA			NA		10/27/2014
(2592) Woodacre Dr	0.10	280	R			From: 29-2591 Hardwood Lane To: 29-2594 Crestwood Lane					NA			NA		10/24/2005
(2592) Woodacre Dr	0.10	610	R			From: 29-2594 Crestwood Lane To: 29-1961 Autumn Dr					NA			NA		10/24/2005
(2592) Woodacre Dr	0.07	570	R			From: 29-1961 Autumn Dr To: 29-2091 Woodacre Ct					NA			NA		10/24/2005
(2592) Woodacre Dr	0.10	530	R			From: 29-2091 Woodacre Ct To: 29-3075 Laburnum St					NA			NA		10/24/2005
(2592) Woodacre Dr	0.10	260	R			From: 29-3075 Laburnum St To: 29-5084 Ironwood Dr					NA			NA		10/24/2005
(2592) Woodacre Dr	0.06	180	R			From: 29-5084 Ironwood Dr To: 29-3661 Highwood Dr					NA			NA		10/24/2005
(2592) Woodacre Dr	0.07	60	R			From: 29-3661 Highwood Dr To: Dead End					NA			NA		10/27/2014
(2593) Softwood Trail	0.09	140	R			From: 29-2591 Hardwood Lane To: 29-2594 Crestwood Lane					NA			NA		10/24/2005
(2594) Crestwood Lane	0.14	230	R			From: 29-1007 SOUTH To: 29-1007 WEST					NA			NA		10/24/2005
(2594) Crestwood Lane	0.07	1200	R			From: 29-1007 WEST To: 29-1007 EAST					NA			NA		10/24/2005
(2594) Crestwood Lane	0.05	390	R			From: 29-2592 Woodacre Dr To: 29-2593 Softwood Trail					NA			NA		10/24/2005
(2594) Crestwood Lane	0.09	280	R			From: 29-2593 Softwood Trail To: 29-3074 Balsam Dr					NA			NA		10/24/2005
(2595) Aldrich Lane	0.03	45	R			From: Cul-de-Sac To: 29-2635 Atlee Pl					NA			NA		10/27/2014
(2596) Lynnhurst Dr	0.16	100	R			From: Dead End To: 29-2573 Laurel Leaf Lane					NA			NA		10/27/2014
(2596) Lynnhurst Dr	0.06	180	R			From: 29-2573 Laurel Leaf Lane To: 29-2597 Goodview Ct					NA			NA		12/07/2005
(2596) Lynnhurst Dr	0.16	410	R			From: 29-2597 Goodview Ct To: 29-978 Southwick St					NA			NA		12/07/2005
(2597) Goodview Ct	0.09	60	R			From: 29-978 Southwick St To: Cul-de-Sac					NA			NA		10/27/2014
(2598) Stryker Ave	0.14	610	R			From: Cul-de-Sac To: 29-672 Vale Rd					NA			NA		05/14/2002
(2598) Stryker Ave	0.13	310	R			From: 29-672 Vale Rd To: 29-3284 Woodrow St					NA			NA		1997
(2598) Stryker Ave	0.21	190	R			From: 29-3284 Woodrow St To: 29-3217 Garrett St					NA			NA		1997



Virginia Department of Transportation  
Traffic Engineering Division  
2014  
Annual Average Daily Traffic Volume Estimates By Section of Route  
Fairfax Maintenance Area

Route	Length	AADT	QA	4Tire	Bus	-----Truck-----				QC	K Factor	QK	Dir Factor	AAWDT	QW	Year
						2Axle	3+Axle	1Trail	2Trail							
<b>Fairfax County</b>																
(2599) Pensa Dr	0.10	45	R								NA		NA			10/27/2014
(2601) Lee St	0.09	70	R								NA		NA			01/22/2002
(2601) Lee St	0.08	110	R								NA		NA			12/17/2008
(2601) Lee St	0.15	40	R								NA		NA			01/22/2002
(2602) Jackson St	0.09	130	R								NA		NA			12/17/2008
(2602) Jackson St	0.06	380	R								NA		NA			12/17/2008
(2602) Jackson St	0.07	290	R								NA		NA			12/17/2008
(2602) Jackson St	0.16	260	R								NA		NA			01/22/2002
(2603) Gaines St	0.10	40	R								NA		NA			12/17/2008
(2604) Fitzhugh St	0.21	320	R								NA		NA			12/18/2001
(2604) Fitzhugh St	0.20	520	R								NA		NA			12/18/2001
(2605) Indian Run Pkwy	0.06	400	R								NA		NA			10/14/2008
(2605) Indian Run Pkwy	0.05	440	R								NA		NA			10/14/2008
(2605) Indian Run Pkwy	0.08	470	R								NA		NA			10/14/2008
(2605) Indian Run Pkwy	0.09	590	R								NA		NA			10/14/2008
(2605) Indian Run Pkwy	0.06	640	R								NA		NA			10/14/2008
(2605) Indian Run Pkwy	0.07	750	R								NA		NA			10/14/2008
(2605) Indian Run Pkwy	0.07	880	R								NA		NA			12/02/2008
(2605) Indian Run Pkwy	0.04	1000	R								NA		NA			10/14/2008
(2606) Beryl Rd	0.03	5	R								NA		NA			10/27/2014
(2606) Beryl Rd	0.28	620	R								NA		NA			10/14/2008
(2606) Beryl Rd	0.06	2200	R								NA		NA			10/14/2008
(2606) Beryl Rd	0.15	3300	R								NA		NA			10/14/2008

Virginia Department of Transportation  
Traffic Engineering Division  
2014  
Annual Average Daily Traffic Volume Estimates By Section of Route  
Fairfax Maintenance Area

Route	Length	AADT	QA	4Tire	Bus	-----Truck-----				QC	K Factor	QK	Dir Factor	AAWDT	QW	Year
						2Axle	3+Axle	1Trail	2Trail							
<b>Fairfax County</b>																
2606 Beryl Rd	0.02	3500	R			From: 29-3069					NA			NA		12/16/2008
						To: 29-648 Edsall Rd										
2607 Sheldon Dr	0.07	260	R			From: 29-1292 Bren Mar Dr					NA			NA		10/14/2008
						To: 29-2641 Fenton Ct										
2607 Sheldon Dr	0.14	530	R			From: 29-2641 Fenton Ct					NA			NA		10/14/2008
						To: 29-2618 Merle Pl										
2607 Sheldon Dr	0.10	1100	R			From: 29-2618 Merle Pl					NA			NA		10/14/2008
						To: 29-2606 Beryl Rd										
2607 Sheldon Dr	0.09	590	R			From: 29-2606 Beryl Rd					NA			NA		10/14/2008
						To: 29-2622 Phyllis Lane										
2607 Sheldon Dr	0.11	330	R			From: 29-2622 Phyllis Lane					NA			NA		12/02/2008
						To: 29-2605 Indian Run Pkwy										
2608 Enid Pl	0.06	80	R			From: Dead End					NA			NA		10/27/2014
						To: 29-2605 Indian Run Pkwy										
2609 Pineridge Dr	0.10	NA				From: 29-904 Holly Lane					NA			NA		
						To: Accotink Pkwy										
2609 Accotink Pkwy	0.24	60	R			From: Pineridge Dr					NA			NA		12/02/2008
						To: FR-786 Little River Tpke Frontage										
2610 Statecrest Dr	0.20	110	R			From: 29-649 Annandale Rd					NA			NA		1997
						To: Dead End; Gap										
2610 Statecrest Dr	0.14	60	R			From: Dead End; Gap					NA			NA		10/27/2014
						To: 29-2976 Masonville Dr										
2610 Statecrest Dr	0.11	1100	R			From: 29-2976 Masonville Dr					NA			NA		01/03/2006
						To: 29-3789 Charleson St										
2610 Statecrest Dr	0.07	1100	R			From: 29-3789 Charleson St					NA			NA		01/03/2006
						To: 29-2289 Valleycrest Blvd										
2611 Harvey Lane	0.10	170	R			From: Dead End					NA			NA		07/13/2009
						To: 29-2605 Indian Run Pkwy										
2612 Poplar Dr	0.16	70	R			From: WCL Falls Church					NA			NA		07/22/2009
						To: Dead End										
2613 Fiske Pl	0.06	160	R			From: Dead End					NA			NA		07/13/2009
						To: 29-2605 Indian Run Pkwy										
2614 Gwyn Pl	0.08	170	R			From: Dead End					NA			NA		07/13/2009
						To: 29-2605 Indian Run Pkwy										
2615 Pinewood St	0.07	280	R			From: 29-3520 Midway St					NA			NA		10/27/2005
						To: 29-2616 E, Sigmona St										
2615 Pinewood St	0.14	300	R			From: 29-2616 E, Sigmona St					NA			NA		10/27/2005
						To: 29-2616 W, Sigmona St										
2615 Pinewood St	0.02	480	R			From: 29-2616 W, Sigmona St					NA			NA		10/27/2005
						To: 29-705 West St										
2616 Sigmona St	0.24	210	R			From: 29-2615 Pinewood St					NA			NA		10/27/2005
						To: 29-2615 Pinewood St										

Virginia Department of Transportation  
Traffic Engineering Division  
2014  
Annual Average Daily Traffic Volume Estimates By Section of Route  
Fairfax Maintenance Area

Route	Length	AADT	QA	4Tire	Bus	-----Truck-----				QC	K Factor	QK	Dir Factor	AAWDT	QW	Year
						2Axle	3+Axle	1Trail	2Trail							
<b>Fairfax County</b>																
(2617) Hershey Lane	0.20	290	R			From: 29-1292 Bren Mar Dr To: 29-2618 Merle Pl					NA			NA		10/14/2008
(2617) Hershey Lane	0.10	620	R			From: 29-2606; 29-9810 To: 29-2617 Hershey Lane					NA			NA		10/14/2008
(2618) Merle Pl	0.06	140	R			From: 29-2607 Sheldon Dr To: 29-2620 Asbury Ct					NA			NA		12/02/2008
(2618) Merle Pl	0.05	530	R			From: 29-2621 Bristol Ct; Chase Court To: 29-2188 Eton Ct					NA			NA		10/14/2008
(2618) Merle Pl	0.04	450	R			From: 29-2166 Dover Ct To: 29-1292 Bren Mar Dr					NA			NA		10/14/2008
(2618) Merle Pl	0.06	260	R			From: 29-1223 Elder Ave To: 29-1104 Greenleaf St					NA			NA		12/02/2008
(2618) Merle Pl	0.02	220	R			From: 29-1103 Hackberry St To: 29-2618 Merle Pl					NA			NA		10/14/2008
(2618) Merle Pl	0.04	160	R			From: Dead End To: Dead End					NA			NA		10/14/2008
(2619) Melia St	0.17	140	R			From: Chase Court To: 29-2618 Merle Pl					NA			NA		01/14/2009
(2619) Melia St	0.11	70	R			From: 29-2618 Merle Pl To: 29-1103 Hackberry St					NA			NA		11/17/2008
(2620) Asbury Ct	0.05	130	R			From: 29-2618 Merle Pl To: Dead End					NA			NA		07/13/2009
(2621) Chase Court	0.05	130	R			From: Dead End To: 29-2618 Merle Pl					NA			NA		10/14/2008
(2621) Bristol Ct	0.05	80	R			From: 29-2618 Merle Pl To: Dead End					NA			NA		07/13/2009
(2622) Phyllis Lane	0.31	140	R			From: 29-1292 Bren Mar Dr To: 29-2607 Sheldon Dr					NA			NA		12/02/2008
(2623) Iona Way	0.08	90	R			From: Dead End To: 29-2605 Indian Run Pkwy					NA			NA		10/27/2014
(2624) Indian River Pkwy	0.03	50	R			From: Dead End To: 29-2605 Indian Run Pkwy					NA			NA		07/13/2009
(2625) Paula Rd	0.03	240	R			From: Dead End To: 29-648 Edsall Rd					NA			NA		07/13/2009
(2626) Wills St	0.16	290	R			From: Cul-de-Sac To: 29-635 Fleet Dr					NA			NA		07/22/2009
(2627) Royston St	0.09	400	R			From: 29-2797 Killebrew Dr To: 29-3441 Regina Dr					NA			NA		10/20/2008
(2627) Royston St	0.07	350	R			From: 29-3441 Regina Dr To: 29-3271 Roslyn Rd					NA			NA		10/21/2008
(2627) Royston St	0.11	310	R			From: 29-3271 Roslyn Rd To: 29-2628 Weber St					NA			NA		10/21/2008

Virginia Department of Transportation  
Traffic Engineering Division  
2014  
Annual Average Daily Traffic Volume Estimates By Section of Route  
Fairfax Maintenance Area

Route	Length	AADT	QA	4Tire	Bus	-----Truck-----				QC	K Factor	QK	Dir Factor	AAWDT	QW	Year
						2Axle	3+Axle	1Trail	2Trail							
<b>Fairfax County</b>																
(2627) Royston St	0.07	290	R								NA		NA			10/21/2008
(2627) Royston St	0.11	140	R								NA		NA			10/23/2008
(2628) Weber St	0.06	140	R								NA		NA			10/22/2008
(2628) Weber St	0.11	200	R								NA		NA			10/22/2008
(2628) Weber St	0.11	130	R								NA		NA			10/22/2008
(2629) Erie St	0.07	1200	R								NA		NA			10/20/2008
(2629) Erie St	0.10	1100	R								NA		NA			10/20/2008
(2629) Erie St	0.20	1100	R								NA		NA			10/20/2008
(2629) Erie St	0.20	160	R								NA		NA			10/20/2008
(2630) Heritage Dr	0.73	4700	G	98%	1%	0%	0%	0%	0%	F	0.087	F	0.63	5100	G	2014
(2630) Heritage Dr	0.36	9600	G	98%	1%	0%	0%	0%	0%	F	0.085	F	0.534	10000	G	2014
(2630) Heritage Dr	0.35	16000	G	98%	1%	0%	0%	0%	0%	C	0.079	F	0.596	18000	G	2014
(2631) Pioneer Lane	0.11	45	R								NA		NA			10/27/2014
(2631) Pioneer Lane	0.09	220	R								NA		NA			1997
(2631) Pioneer Lane	0.08	320	R								NA		NA			1997
(2631) Pioneer Lane	0.20	200	R								NA		NA			1997
(2632) Van Fleet Dr	0.07	600	R								NA		NA			02/25/2009
(2632) Van Fleet Dr	0.10	430	R								NA		NA			02/25/2009
(2633) Reddfield Dr	0.06	370	R								NA		NA			10/20/2005
(2633) Reddfield Dr	0.07	580	R								NA		NA			10/20/2005
(2634) Kirk Pl	0.05	90	R								NA		NA			07/13/2009
(2635) Atlee Pl	0.06	170	R								NA		NA			11/05/2008

Virginia Department of Transportation  
 Traffic Engineering Division  
 2014  
 Annual Average Daily Traffic Volume Estimates By Section of Route  
 Fairfax Maintenance Area

Route	Length	AADT	QA	4Tire	Bus	-----Truck-----				QC	K Factor	QK	Dir Factor	AAWDT	QW	Year
						2Axle	3+Axle	1Trail	2Trail							
<b>Fairfax County</b>																
(2635) Atlee Pl	0.14	170	R				From: 29-2595 Aldrich Lane					NA		NA		11/05/2008
(2635) Atlee Pl	0.11	120	R				To: 29-2884 S, Easton Dr					NA		NA		11/05/2008
(2635) Atlee Pl	0.15	130	R				From: 29-2643 Denison Pl					NA		NA		11/05/2008
							To: 29-2884 N, Easton Dr									
(2636) Dillon Ave	0.06	360	R				From: 29-693 Westmoreland St					NA		NA		01/18/2006
(2636) Dillon Ave	0.14	290	R				To: 29-2637 Hane St					NA		NA		01/18/2006
(2636) Dillon Ave	0.03	50	R				From: 29-2639 McNeer St					NA		NA		10/27/2014
							To: Dead End									
(2637) Hane St	0.05	280	R				From: 29-2636 Dillon Ave					NA		NA		01/18/2006
(2637) Hane St	0.05	60	R				To: 29-2638 Wise St					NA		NA		10/27/2014
							To: Dead End									
(2638) Wise St	0.15	120	R				From: 29-2637 Hane St					NA		NA		1997
							To: 29-2639 McNeer St									
(2639) McNeer St	0.08	200	R				From: 29-2636 Dillon Ave					NA		NA		1997
(2639) McNeer St	0.03	20	R				To: 29-2638 Wise St					NA		NA		10/27/2014
							To: Dead End									
(2640) Burnside Ct	0.06	60	R				From: Dead End					NA		NA		1997
(2640) Burnside Ct	0.06	260	R				To: 29-2727 Leonard Dr					NA		NA		12/03/2014
(2640) Burnside Ct	0.12	70	R				To: 29-2763 Foster Rd					NA		NA		10/27/2014
							To: Dead End									
(2641) Fenton Ct	0.04	100	R				From: Dead End					NA		NA		07/23/2009
							To: 29-2607 Sheldon Dr									
(2642) Terrell St	0.06	270	R				From: 29-2686 Kalorama Rd					NA		NA		11/05/2008
(2642) Terrell St	0.09	280	R				To: 29-2628 Weber St					NA		NA		10/22/2008
(2642) Terrell St	0.06	390	R				From: 29-2627 Royston St					NA		NA		10/23/2008
(2642) Terrell St	0.17	130	R				To: 29-2630 Heritage Dr					NA		NA		10/20/2008
							To: 29-2055 Newcastle Dr									
(2643) Denison Pl	0.03	50	R				From: Dead End					NA		NA		07/22/2009
							To: 29-2635 Atlee Pl									
(2644) Gaddy Ct	0.08	80	R				From: Dead End					NA		NA		10/27/2014
							To: 29-1176 Surrey Lane									

Virginia Department of Transportation  
 Traffic Engineering Division  
 2014  
 Annual Average Daily Traffic Volume Estimates By Section of Route  
 Fairfax Maintenance Area

Route	Length	AADT	QA	4Tire	Bus	-----Truck-----				QC	K Factor	QK	Dir Factor	AAWDT	QW	Year
						2Axle	3+Axle	1Trail	2Trail							
<b>Fairfax County</b>																
(2645) Joan Ct	0.06	70	R								NA			NA		10/27/2014
(2646) Parish Lane	0.03	10	R								NA			NA		10/27/2014
(2647) Claude Ct	0.03	20	R								NA			NA		10/27/2014
(2648) Gardner Pl	0.05	100	R								NA			NA		07/22/2009
(2649) Ivor St	0.16	150	R								NA			NA		12/02/2008
(2650) Hinton St	0.20	140	R								NA			NA		12/02/2008
(2651) Rebel Dr	0.33	150	R								NA			NA		10/27/2014
(2652) Heming Ave	0.25	550	R								NA			NA		12/17/2014
(2652) Heming Ave	0.74	990	R								NA			NA		03/04/2009
(2652) Heming Ave	0.28	1700	R								NA			NA		10/28/2008
(2652) Heming Ave	0.26	4300	G	98%	1%	1%	0%	0%	0%	F	0.099	F	0.623	4600	G	2014
(2652) Heming Ave	0.72	4600	G	98%	1%	1%	0%	0%	0%	C	0.099	F	0.596	4900	G	2014
(2653) Ives Pl	0.15	110	R								NA			NA		10/28/2008
(2654) Littleford St	0.16	70	R								NA			NA		10/28/2008
(2655) Montour Dr	0.24	150	R								NA			NA		10/27/2014
(2656) Primrose Dr	0.17	120	R								NA			NA		02/25/2009
(2657) Glenbrook Pl	0.06	40	R								NA			NA		10/27/2014
(2658) Lewis Lane	0.09	1100	R								NA			NA		02/23/2009
(2659) Moncure Ave	0.15	1000	R								NA			NA		02/23/2009
(2660) Southrun Rd	0.32	5400	F	98%	2%	1%	0%	0%	0%	C	0.13	F	0.651	5800	F	2014

Virginia Department of Transportation  
Traffic Engineering Division  
2014  
Annual Average Daily Traffic Volume Estimates By Section of Route  
Fairfax Maintenance Area

Route	Length	AADT	QA	4Tire	Bus	-----Truck-----				QC	K Factor	QK	Dir Factor	AAWDT	QW	Year
						2Axle	3+Axle	1Trail	2Trail							
<b>Fairfax County</b>																
(2660) Southrun Rd	0.15	4600	F	98%	2%	1%	0%	0%	0%	F	0.139	F	0.767	4900	F	2014
(2661) Iva Lane	0.08	950	R								NA		NA			12/16/2008
(2661) Iva Lane	0.13	770	R								NA		NA			1986
(2662) Poppy Dr	0.07	400	R								NA		NA			09/17/2002
(2662) Poppy Dr	0.03	230	R								NA		NA			09/17/2002
(2662) Poppy Dr	0.06	200	R								NA		NA			09/17/2002
(2663) Dalmation Dr	0.05	330	R								NA		NA			09/17/2002
(2663) Dalmation Dr	0.06	240	R								NA		NA			09/17/2002
(2663) Dalmation Dr	0.14	200	R								NA		NA			09/17/2002
(2663) Dalmation Dr	0.07	320	R								NA		NA			09/17/2002
(2664) Whitehall Pl	0.06	40	R								NA		NA			10/27/2014
(2665) Panda Lane	0.05	220	R								NA		NA			09/17/2002
(2666) Woodside Ct	0.08	150	R								NA		NA			08/10/2009
(2667) Sunny Side Lane	0.17	160	R								NA		NA			09/17/2002
(2668) Ellis Ct	0.03	40	R								NA		NA			10/27/2014
(2669) Lehigh Lane	0.04	80	R								NA		NA			07/22/2009
(2670) Roswell Dr	0.16	120	R								NA		NA			11/02/2005
(2670) Roswell Dr	0.02	300	R								NA		NA			1986
(2670) Roswell Dr	0.05	150	R								NA		NA			11/02/2005
(2670) Roswell Dr	0.06	180	R								NA		NA			11/02/2005
(2670) Roswell Dr	0.10	140	R								NA		NA			11/02/2005

Virginia Department of Transportation  
Traffic Engineering Division  
2014  
Annual Average Daily Traffic Volume Estimates By Section of Route  
Fairfax Maintenance Area

Route	Length	AADT	QA	4Tire	Bus	-----Truck-----				QC	K Factor	QK	Dir Factor	AAWDT	QW	Year
						2Axle	3+Axle	1Trail	2Trail							
<b>Fairfax County</b>																
(2671) Montgomery St	0.03	10	R			From: Dead End					NA			NA		1986
(2671) Montgomery St	0.10	320	R			From: 29-2698 Hopewell Ave					NA			NA		12/02/2008
(2671) Montgomery St	0.16	600	R			From: 29-2690 Dublin Ave					NA			NA		10/15/2008
(2671) Montgomery St	0.05	1200	R			From: 29-2684 New Hope Dr					NA			NA		10/15/2008
(2671) Montgomery St	0.06	1700	R			From: 29-648 Edsall Rd					NA			NA		10/15/2008
(2671) Montgomery St	0.07	1600	R			From: 29-3020 Anders Terrace					NA			NA		10/15/2008
(2671) Montgomery St	0.17	1500	R			From: 29-3028 Gilpin Dr					NA			NA		10/15/2008
(2671) Montgomery St	0.06	1900	R			From: 29-3021 Bostwick Dr					NA			NA		12/02/2008
(2671) Montgomery St	0.77	310	R			From: 29-620 Braddock Rd					NA			NA		10/15/2008
(2672) Lemon Rd	0.44	1300	G	97%	0%	From: 29-694 Great Falls St				C	0.119	F	0.674	1300	G	2014
(2673) Polk St	0.07	50	R			From: 29-2753 Woodside Dr					NA			NA		08/10/2009
(2674) Joplin St	0.15	320	R			From: 29-2459 Leesville Blvd					NA			NA		12/02/2008
(2675) Pioneer Dr	0.06	60	R			From: 29-2885 Axton St					NA			NA		11/17/2008
(2675) Pioneer Dr	0.18	310	R			From: 29-644; 29-2179					NA			NA		11/17/2008
(2675) Pioneer Dr	0.13	370	R			From: 29-2676 Buckskin St					NA			NA		11/17/2008
(2675) Pioneer Dr	0.04	230	R			From: 29-2681 Cimarron St					NA			NA		11/17/2008
(2675) Pioneer Dr	0.09	330	R			From: 29-2678 Custer St					NA			NA		11/17/2008
(2675) Pioneer Dr	0.09	330	R			From: 29-2177 Fargo St					NA			NA		11/17/2008
(2676) Buckskin St	0.05	240	R			From: 29-2181 Bowie Dr					NA			NA		11/17/2008
(2676) Buckskin St	0.06	350	R			From: 29-2675 Pioneer Dr					NA			NA		11/17/2008
(2676) Buckskin St	0.06	490	R			From: 29-2679 Abilene St					NA			NA		11/17/2008
(2677) Frontier Dr	0.17	33000	G	97%	1%	From: 29-2680 Alamo St				F	0.090	F	0.554	36000	G	2014
(2677) Frontier Dr	0.44	25000	G	97%	1%	From: 29-2677 Frontier Dr				C	0.087	F	0.562	27000	G	2014
(2677) Frontier Dr	0.41	3300	G	97%	1%	From: 29-4214 Spring Mall Rd				F	0.111	F	0.511	3500	G	2014
						From: 29-644 Franconia Rd										
						From: 29-2178 Deepford St										



Virginia Department of Transportation  
Traffic Engineering Division  
2014  
Annual Average Daily Traffic Volume Estimates By Section of Route  
Fairfax Maintenance Area

Route	Length	AADT	QA	4Tire	Bus	-----Truck-----				QC	K Factor	QK	Dir Factor	AAWDT	QW	Year
						2Axle	3+Axle	1Trail	2Trail							
<b>Fairfax County</b>																
(2677) Frontier Dr	0.04	1100	G	97%	1%	0%	1%	0%	0%	F	0.092	F	0.576	1100	G	2014
(2677) Frontier Dr	0.06	950	G	97%	1%	0%	1%	0%	0%	F	0.098	F	0.512	1000	G	2014
(2677) Frontier Dr	0.14	730	G	97%	1%	0%	1%	0%	0%	F	0.104	F	0.514	780	G	2014
(2677) Frontier Dr	0.09	290	R								NA			NA		11/17/2008
(2678) Custer St	0.06	210	R								NA			NA		11/17/2008
(2678) Custer St	0.06	240	R								NA			NA		11/17/2008
(2678) Custer St	0.06	240	R								NA			NA		11/17/2008
(2679) Abilene St	0.18	190	R								NA			NA		11/17/2008
(2679) Abilene St	0.14	90	R								NA			NA		11/17/2008
(2680) Alamo St	0.18	170	R								NA			NA		11/17/2008
(2680) Alamo St	0.16	110	R								NA			NA		11/17/2008
(2681) Cimarron St	0.03	10	R								NA			NA		10/27/2014
(2681) Cimarron St	0.16	2300	R								NA			NA		11/17/2008
(2681) Cimarron St	0.06	1800	R								NA			NA		11/17/2008
(2681) Cimarron St	0.06	1700	R								NA			NA		11/17/2008
(2681) Cimarron St	0.06	1800	R								NA			NA		11/17/2008
(2682) Apache St	0.14	70	R								NA			NA		11/17/2008
(2682) Apache St	0.09	5	R								NA			NA		10/27/2014
(2683) Crockett Pl	0.03	45	R								NA			NA		10/27/2014
(2684) New Hope Dr	0.22	150	R								NA			NA		10/27/2003
(2684) New Hope Dr	0.06	350	R								NA			NA		10/27/2003
(2684) New Hope Dr	0.10	210	R								NA			NA		10/27/2003

Virginia Department of Transportation  
Traffic Engineering Division  
2014  
Annual Average Daily Traffic Volume Estimates By Section of Route  
Fairfax Maintenance Area

Route	Length	AADT	QA	4Tire	Bus	-----Truck-----				QC	K Factor	QK	Dir Factor	AAWDT	QW	Year
						2Axle	3+Axle	1Trail	2Trail							
<b>Fairfax County</b>																
2684 New Hope Dr	0.06	270	R			From: 29-2168 Blacksburg Rd To: 29-2699 Clifton St					NA			NA		10/27/2003
2685 Danville St	0.10	100	R			From: 29-2690 Dublin Ave To: 29-2169 Independence Ave					NA			NA		10/27/2003
2685 Danville St	0.10	190	R			From: 29-2169 Independence Ave To: 29-2684 New Hope Dr					NA			NA		10/27/2003
2686 Kalorama Rd	0.08	60	R			From: Dead End To: 29-2797 Killebrew Dr					NA			NA		10/22/2003
2686 Kalorama Rd	0.10	1900	R			From: 29-2797 Killebrew Dr To: 29-3441 Regina Dr					NA			NA		10/22/2003
2686 Kalorama Rd	0.05	1900	R			From: 29-3441 Regina Dr To: 29-3271 Roslyn Rd					NA			NA		10/22/2003
2686 Kalorama Rd	0.11	2200	R			From: 29-3271 Roslyn Rd To: 29-2642 Terrell St					NA			NA		10/22/2003
2686 Kalorama Rd	0.10	2900	R			From: 29-2642 Terrell St To: 29-2784 Bristow Dr					NA			NA		10/22/2003
2686 Kalorama Rd	0.06	3500	R			From: 29-2784 Bristow Dr To: 29-2864 Ravensworth Rd					NA			NA		10/22/2003
2687 Winterset Dr	0.38	660	R			From: SR 236; 29-3681 To: 29-4916 Frost Lane					NA			NA		10/31/2002
2687 Winterset Dr	0.09	340	R			From: 29-4916 Frost Lane To: 29-3781 Kay Ct					NA			NA		10/31/2002
2688 Olmstead Dr	0.16	140	R			From: Cul-de-Sac To: 29-2724 NE					NA			NA		09/23/2002
2688 Olmstead Dr	0.18	170	R			From: 29-2724 NE To: 29-2724 SW					NA			NA		09/23/2002
2689 Storm Ct	0.05	70	R			From: 29-2749 Sportsman Dr To: Cul-de-Sac					NA			NA		09/23/2002
2690 Dublin Ave	0.07	180	R			From: 29-2698 Hopewell Ave To: 29-2685 Danville St					NA			NA		10/27/2003
2690 Dublin Ave	0.07	150	R			From: 29-2685 Danville St To: 29-2671 Montgomery St					NA			NA		10/27/2003
2690 Dublin Ave	0.05	470	R			From: 29-2671 Montgomery St To: 29-2691 Front Royal Rd					NA			NA		10/27/2003
2690 Dublin Ave	0.05	520	R			From: 29-2691 Front Royal Rd To: 29-2692 Galax Ct					NA			NA		10/27/2003
2690 Dublin Ave	0.06	550	R			From: 29-2692 Galax Ct To: 29-2684 New Hope Dr					NA			NA		10/27/2003
2690 Dublin Ave	0.07	650	R			From: 29-2684 New Hope Dr To: 29-648 Edsall Rd					NA			NA		10/27/2003
2691 Front Royal Rd	0.18	150	R			From: 29-2589 Gainesville Rd To: 29-2690 Dublin Ave					NA			NA		10/27/2003
2691 Front Royal Rd	0.04	60	R			From: 29-2690 Dublin Ave To: Dead End					NA			NA		10/27/2003

Virginia Department of Transportation  
Traffic Engineering Division  
2014  
Annual Average Daily Traffic Volume Estimates By Section of Route  
Fairfax Maintenance Area

Route	Length	AADT	QA	4Tire	Bus	-----Truck-----				QC	K Factor	QK	Dir Factor	AAWDT	QW	Year
						2Axle	3+Axle	1Trail	2Trail							
<b>Fairfax County</b>																
(2692) Galax Ct	0.05	70	R								NA			NA		10/29/2003
(2693) Fairlawn Dr	0.06	45	R								NA			NA		10/27/2014
(2693) Fairlawn Dr	0.09	110	R								NA			NA		12/11/2014
(2693) Fairlawn Dr	0.06	360	R								NA			NA		10/25/2005
(2693) Fairlawn Dr	0.12	180	R								NA			NA		10/25/2005
(2694) Dryden Dr	0.05	620	R								NA			NA		10/07/2002
(2694) Dryden Dr	0.04	970	R								NA			NA		10/07/2002
(2694) Dryden Dr	0.07	710	R								NA			NA		10/30/2002
(2694) Dryden Dr	0.06	370	R								NA			NA		10/07/2002
(2694) Dryden Dr	0.21	290	R								NA			NA		10/07/2002
(2695) Shelby Lane	0.06	300	R								NA			NA		10/22/2002
(2695) Shelby Lane	0.05	390	R								NA			NA		1997
(2695) Shelby Lane	0.05	130	R								NA			NA		10/22/2002
(2695) Shelby Lane	0.03	49	R								NA			NA		10/22/2002
(2696) Shelby Ct	0.03	46	R								NA			NA		10/22/2002
(2697) Lancaster Ct	0.08	100	R								NA			NA		10/21/2002
(2698) Hopewell Ave	0.17	100	R								NA			NA		10/27/2003
(2698) Hopewell Ave	0.13	100	R								NA			NA		10/27/2003
(2698) Hopewell Ave	0.06	170	R								NA			NA		10/27/2003
(2698) Hopewell Ave	0.08	110	R								NA			NA		10/27/2003
(2699) Clifton St	0.03	30	R								NA			NA		10/27/2003
(2699) Clifton St	0.15	270	R								NA			NA		10/27/2003

Virginia Department of Transportation  
Traffic Engineering Division  
2014  
Annual Average Daily Traffic Volume Estimates By Section of Route  
Fairfax Maintenance Area

Route	Length	AADT	QA	4Tire	Bus	-----Truck-----				QC	K Factor	QK	Dir Factor	AAWDT	QW	Year
						2Axle	3+Axle	1Trail	2Trail							
<b>Fairfax County</b>																
(2699) Clifton St	0.06	610	R								NA		NA			10/27/2003
(2700) Idyl Lane	0.09	6200	G	97%	1%	2%	0%	0%	0%	F	0.094	F	0.606	6600	G	2014
(2701) Griffith Rd	0.54	2100	G	97%	1%	1%	0%	0%	0%	F	0.107	F	0.529	2300	G	2014
(2701) Griffith Rd	0.31	1300	G	97%	1%	1%	0%	0%	0%	C	0.121	F	0.579	1400	G	2014
(2702) Arch Dr	0.20	540	R								NA		NA			09/26/2002
(2703) Nigh Rd	0.09	820	R								NA		NA			09/26/2002
(2703) Maynard Rd	0.17	20	R								NA		NA			09/25/2002
(2703) Nigh Rd	0.13	430	R								NA		NA			09/05/2002
(2704) Patterson Rd	0.12	1900	R								NA		NA			08/18/2009
(2704) Paxton Rd	0.13	920	R								NA		NA			09/15/2002
(2704) Paxton Rd	0.08	1600	R								NA		NA			09/25/2002
(2704) Paxton Rd	0.07	1700	R								NA		NA			09/25/2002
(2705) Leesburg Pike Frontage	0.07	1400	R								NA		NA			08/18/2009
(2706) Redd Rd	0.07	170	R								NA		NA			12/03/2014
(2706) Redd Rd	0.10	90	R								NA		NA			09/25/2002
(2706) Redd Rd	0.04	20	R								NA		NA			10/27/2014
(2707) Pimmit Dr	0.17	370	R								NA		NA			12/02/2014
(2707) Pimmit Dr	0.43	6600	G	97%	1%	2%	0%	0%	0%	F	0.095	F	0.617	7000	G	2014
(2707) Pimmit Dr	0.50	5600	G	97%	1%	2%	0%	0%	0%	C	0.096	F	0.551	6000	G	2014
(2707) Pimmit Dr	0.52	1900	G	97%	1%	2%	0%	0%	0%	F	0.099	F	0.532	2000	G	2014
(2707) Pimmit Dr	0.63	1500	G	97%	1%	2%	0%	0%	0%	F	0.098	F	0.682	1600	G	2014

Virginia Department of Transportation  
Traffic Engineering Division  
2014  
Annual Average Daily Traffic Volume Estimates By Section of Route  
Fairfax Maintenance Area

Route	Length	AADT	QA	4Tire	Bus	-----Truck-----				QC	K Factor	QK	Dir Factor	AAWDT	QW	Year
						2Axle	3+Axle	1Trail	2Trail							
<b>Fairfax County</b>																
(2708) Howard Ct	0.27	250	R								NA			NA		09/25/2002
(2709) Cherri Dr	0.09	870	R								NA			NA		09/14/2002
(2709) Cherri Dr	0.11	660	R								NA			NA		09/25/2002
(2709) Cherri Dr	0.14	770	R								NA			NA		09/26/2002
(2710) Leonard Rd	0.04	710	R								NA			NA		09/25/2002
(2710) Leonard Rd	0.15	530	R								NA			NA		09/25/2002
(2710) Leonard Rd	0.05	890	R								NA			NA		09/24/2002
(2710) Leonard Rd	0.02	510	R								NA			NA		09/25/2002
(2710) Leonard Rd	0.18	490	R								NA			NA		09/25/2002
(2710) Leonard Rd	0.06	40	R								NA			NA		09/25/2002
(2711) Bethune St	0.14	290	R								NA			NA		09/26/2002
(2711) Bethune St	0.08	250	R								NA			NA		09/25/2002
(2711) Cherri Dr	0.07	710	R								NA			NA		09/26/2002
(2711) Cherri Dr	0.17	420	R								NA			NA		09/25/2002
(2711) Cherri Dr	0.16	510	R								NA			NA		09/26/2002
(2712) Burfoot St	0.05	49	R								NA			NA		09/26/2002
(2712) Burfoot St	0.09	300	R								NA			NA		10/02/2002
(2712) Burfoot St	0.06	360	R								NA			NA		10/02/2002
(2713) Arden Ct	0.05	60	R								NA			NA		10/02/2002
(2713) Arden Ct	0.05	70	R								NA			NA		10/02/2002
(2714) Dexter Dr	0.07	330	R								NA			NA		10/02/2002
(2714) Dexter Dr	0.04	350	R								NA			NA		10/02/2002

Virginia Department of Transportation  
Traffic Engineering Division  
2014  
Annual Average Daily Traffic Volume Estimates By Section of Route  
Fairfax Maintenance Area

Route	Length	AADT	QA	4Tire	Bus	-----Truck-----				QC	K Factor	QK	Dir Factor	AAWDT	QW	Year
						2Axle	3+Axle	1Trail	2Trail							
<b>Fairfax County</b>																
(2715) Storm Dr	0.28	660	R								NA			NA		10/02/2002
(2715) Storm Dr	0.18	190	R								NA			NA		09/26/2002
(2715) Storm Dr	0.05	10	R								NA			NA		10/27/2014
(2716) Hileman Rd	0.24	630	R								NA			NA		09/26/2002
(2716) Hileman Rd	0.13	80	R								NA			NA		09/23/2002
(2716) Hileman Rd	0.03	30	R								NA			NA		1997
(2717) Hillside Dr	0.23	330	R								NA			NA		09/23/2002
(2717) Hillside Dr	0.15	560	R								NA			NA		09/23/2002
(2718) Anderson Rd	0.18	630	R								NA			NA		09/12/2002
(2718) Anderson Rd	0.20	360	R								NA			NA		09/23/2002
(2718) Anderson Rd	0.20	770	R								NA			NA		09/23/2002
(2718) Anderson Rd	0.21	1100	R								NA			NA		09/23/2002
(2719) Taylor Rd	0.12	160	R								NA			NA		09/23/2002
(2719) Taylor Rd	0.02	8	R								NA			NA		09/18/2002
(2720) Pimmit Ct	0.08	100	R								NA			NA		09/23/2002
(2721) Burfoot St	0.14	210	R								NA			NA		10/20/2005
(2722) Friden Dr	0.07	1100	R								NA			NA		09/23/2002
(2722) Friden Dr	0.06	790	R								NA			NA		09/23/2002
(2722) Friden Dr	0.01	790	R								NA			NA		09/23/2002
(2722) Friden Dr	0.05	800	R								NA			NA		09/26/2002
(2722) Friden Dr	0.02	740	R								NA			NA		09/23/2002
(2722) Friden Dr	0.04	780	R								NA			NA		10/20/2005

Virginia Department of Transportation  
Traffic Engineering Division  
2014  
Annual Average Daily Traffic Volume Estimates By Section of Route  
Fairfax Maintenance Area

Route	Length	AADT	QA	4Tire	Bus	-----Truck-----				QC	K Factor	QK	Dir Factor	AAWDT	QW	Year
						2Axle	3+Axle	1Trail	2Trail							
<b>Fairfax County</b>																
(2722) Friden Dr	0.03	1500	R			29-2718 Anderson Rd W					NA			NA		09/24/2002
(2722) Friden Dr	0.03	970	R			29-2718 Anderson Rd E					NA			NA		09/24/2002
(2722) Friden Dr	0.04	510	R			29-2748 Gilson St					NA			NA		09/24/2002
(2722) Friden Dr	0.03	1700	G	97%	1%	2%	0%	0%	0%	F	0.092	F	0.548	1800	G	2014
(2722) Friden Dr	0.02	10	R			29-2707 Pimmit Dr E					NA			NA		10/27/2014
						Dead End										
(2723) Industrial Rd	0.68	4300	G	92%	2%	3%	2%	2%	0%	C	0.098	F	0.61	4600	G	2014
(2724) Lisle Ave	0.02	2900	G			SR 7 Leesburg Pike					0.101	N	0.571	3100	G	2014
(2724) Lisle Ave	0.11	2500	R			29-650 Magarity Rd					NA			NA		09/24/2002
(2724) Lisle Ave	0.06	2500	R			29-2730 Edgar Ct					NA			NA		09/24/2002
(2724) Lisle Ave	0.07	2800	R			29-2729 Nordlie Pl					NA			NA		09/24/2002
(2724) Lisle Ave	0.27	2100	R			29-2726 WEST					NA			NA		09/24/2002
(2724) Lisle Ave	0.08	2200	R			29-2725 Ware Rd					NA			NA		09/24/2002
(2724) Lisle Ave	0.09	2200	R			29-2711 Cherri Dr					NA			NA		09/24/2002
(2724) Lisle Ave	0.14	1900	R			29-2701 Griffith Rd					NA			NA		09/25/2002
(2724) Lisle Ave	0.07	2000	R			29-2726 EAST					NA			NA		09/24/2002
(2724) Lisle Ave	0.05	1200	R			29-2749 Sportsman Dr					NA			NA		09/24/2002
(2724) Lisle Ave	0.09	1100	R			29-2688 W, Olmstead Dr					NA			NA		09/24/2002
(2724) Lisle Ave	0.05	1100	R			29-2688 E, Olmstead Dr					NA			NA		09/24/2002
(2724) Lisle Ave	0.06	900	R			29-2718 Anderson Rd					NA			NA		09/24/2002
(2724) Lisle Ave	0.07	750	R			29-2748 Gilson St					NA			NA		09/24/2002
(2724) Lisle Ave	0.06	420	R			29-2707 Pimmit Dr					NA			NA		09/24/2002
(2725) Ware Rd	0.10	340	R			29-2726 Fisher Dr					NA			NA		09/24/2002
(2725) Ware Rd	0.06	440	R			29-2727 Leonard Dr					NA			NA		09/24/2002
(2725) Ware Rd	0.09	620	R			29-2724 Lisle Ave					NA			NA		09/24/2002
						29-2739 Lunceford Lane										

Virginia Department of Transportation  
Traffic Engineering Division  
2014  
Annual Average Daily Traffic Volume Estimates By Section of Route  
Fairfax Maintenance Area

Route	Length	AADT	QA	4Tire	Bus	-----Truck-----				QC	K Factor	QK	Dir Factor	AAWDT	QW	Year
						2Axle	3+Axle	1Trail	2Trail							
<b>Fairfax County</b>																
(2725) Ware Rd	0.07	650	R			From: 29-2739 Lunceford Lane					NA			NA		09/24/2002
						To: 29-650 Magarity Rd										
(2726) Fisher Dr	0.14	300	R			From: 29-650 S. Magarity Rd					NA			NA		09/24/2002
						To: 29-3287 Fisher Ct										
(2726) Fisher Dr	0.05	300	R			From: 29-3287 Fisher Ct					NA			NA		09/30/2002
						To: 29-2724 S. Lisle Ave										
(2726) Fisher Dr	0.07	820	R			From: 29-2724 S. Lisle Ave					NA			NA		09/30/2002
						To: 29-2728 Oswald Pl										
(2726) Fisher Dr	0.07	700	R			From: 29-2728 Oswald Pl					NA			NA		09/30/2002
						To: 29-2727 Leonard Dr										
(2726) Fisher Dr	0.12	450	R			From: 29-2727 Leonard Dr					NA			NA		09/30/2002
						To: 29-2732 Fay Pl										
(2726) Fisher Dr	0.07	420	R			From: 29-2732 Fay Pl					NA			NA		09/30/2002
						To: 29-2725 Ware Rd										
(2726) Fisher Dr	0.05	600	R			From: 29-2725 Ware Rd					NA			NA		09/30/2002
						To: 29-2711 WEST										
(2726) Fisher Dr	0.03	880	R			From: 29-2711 WEST					NA			NA		09/30/2002
						To: 29-2711 EAST										
(2726) Fisher Dr	0.09	120	R			From: 29-2711 EAST					NA			NA		09/16/2002
						To: 29-2734 Prout Pl										
(2726) Fisher Dr	0.08	130	R			From: 29-2734 Prout Pl					NA			NA		09/16/2002
						To: 29-2701 Griffith Rd										
(2726) Peabody Dr	0.18	1200	R			From: 29-2701 Griffith Rd					NA			NA		11/01/2002
						To: 29-2724 N. Lisle Ave										
(2726) Peabody Dr	0.16	730	R			From: 29-2724 N. Lisle Ave					NA			NA		09/24/2002
						To: 29-650 N. Magarity Rd										
(2727) Leonard Dr	0.12	370	R			From: 29-650 N. Magarity Rd					NA			NA		09/26/2002
						To: 29-2726 Fisher Dr										
(2727) Leonard Dr	0.21	360	R			From: 29-2726 Fisher Dr					NA			NA		10/01/2002
						To: 29-2725 Ware Rd										
(2728) Oswald Pl	0.08	120	R			From: Dead End					NA			NA		10/01/2002
						To: 29-2726 Fisher Dr										
(2729) Nordlie Pl	0.12	190	R			From: Dead End					NA			NA		10/01/2002
						To: 29-2724 Lisle Ave										
(2730) Edgar Ct	0.18	410	R			From: 29-2731 Leesburg Pike Frontage					NA			NA		10/01/2002
						To: 29-2724 Lisle Ave										
(2731) Leesburg Pike Frontage	0.13	120	R			From: 29-2724 Lisle Ave					NA			NA		09/16/2002
						To: 29-2730 Edgar Ct										
(2731) Leesburg Pike Frontage	0.04	130	R			From: 29-2730 Edgar Ct					NA			NA		09/16/2002
						To: George C Marshall Dr										
(2732) Fay Pl	0.03	70	R			From: 29-2726 Fisher Dr					NA			NA		10/01/2002
						To: Dead End										
(2733) Nigh Rd	0.07	500	R			From: 29-2712 Burfoot St					NA			NA		10/01/2002
						To: 29-2772 Dexter Dr										



Virginia Department of Transportation  
Traffic Engineering Division  
2014  
Annual Average Daily Traffic Volume Estimates By Section of Route  
Fairfax Maintenance Area

Route	Length	AADT	QA	4Tire	Bus	-----Truck-----				QC	K Factor	QK	Dir Factor	AAWDT	QW	Year
						2Axle	3+Axle	1Trail	2Trail							
<b>Fairfax County</b>																
(2733) Nigh Rd	0.05	450	R								NA			NA		10/01/2002
(2734) Prout Pl	0.08	130	R								NA			NA		10/01/2002
(2735) Industrial Dr	0.07	2400	R								NA			NA		10/15/2008
(2735) Industrial Dr	0.12	2400	R								NA			NA		10/15/2008
(2735) Industrial Dr	1.07	6300	G	82%	2%	3%	9%	5%	0%	C	0.083	F	0.581	6800	G	2014
(2736) Wall St	0.18	2000	R								NA			NA		11/03/2005
(2738) Lusby Pl	0.08	150	R								NA			NA		10/01/2002
(2739) Lunceford Lane	0.17	130	R								NA			NA		09/16/2002
(2740) Lunceford Lane	0.07	150	R								NA			NA		10/01/2002
(2741) Hutchison St	0.09	890	R								NA			NA		10/01/2002
(2741) Hutchison St	0.17	1100	R								NA			NA		10/01/2002
(2742) Reynolds St	0.12	120	R								NA			NA		10/01/2002
(2742) Reynolds St	0.06	580	R								NA			NA		10/16/2002
(2742) Reynolds St	0.14	210	R								NA			NA		10/16/2002
(2743) Jenkins Lane	0.10	190	R								NA			NA		10/16/2002
(2744) Fardale St	0.14	340	R								NA			NA		10/31/2002
(2745) Casmar St	0.13	290	R								NA			NA		10/24/2002
(2746) McHenry St	0.09	500	R								NA			NA		10/24/2002
(2746) McHenry St	0.19	520	R								NA			NA		10/24/2002
(2747) Crutchfield St	0.12	80	R								NA			NA		09/23/2002

Virginia Department of Transportation  
Traffic Engineering Division  
2014  
Annual Average Daily Traffic Volume Estimates By Section of Route  
Fairfax Maintenance Area

Route	Length	AADT	QA	4Tire	Bus	-----Truck-----				QC	K Factor	QK	Dir Factor	AAWDT	QW	Year
						2Axle	3+Axle	1Trail	2Trail							
<b>Fairfax County</b>																
(2748) Gilson St	0.20	290	R			From: 29-2722 Friden Dr					NA			NA		10/02/2002
(2748) Gilson St	0.20	370	R			To: 29-2749 Sportsman Dr					NA			NA		10/02/2002
(2748) Gilson St	0.22	580	R			From: 29-2724 Lisle Ave					NA			NA		10/02/2002
						To: 29-650 Magarity Rd										
(2749) Sportsman Dr	0.03	50	R			From: Dead End					NA			NA		10/02/2002
(2749) Sportsman Dr	0.09	310	R			To: 29-3432 Tillman Dr					NA			NA		10/02/2002
(2749) Sportsman Dr	0.06	310	R			From: 29-2724 Lisle Ave					NA			NA		10/02/2002
(2749) Sportsman Dr	0.09	260	R			To: 29-2689 Storm Ct					NA			NA		10/02/2002
(2749) Sportsman Dr	0.17	190	R			From: Future 2715					NA			NA		10/02/2002
(2749) Sportsman Dr	0.06	180	R			To: 29-2718 Anderson Rd					NA			NA		10/02/2002
(2749) Sportsman Dr	0.06	170	R			From: 29-2748 Gilson St					NA			NA		10/02/2002
(2749) Sportsman Dr	0.10	400	R			To: 29-2707 Pimmit Dr					NA			NA		10/02/2002
						From: 29-1151 Olney Rd										
(2750) La Salle Ave	0.23	180	R			To: 29-650 Magarity Rd					NA			NA		10/27/2014
						From: Cul-de-Sac										
(2751) Pice Pl	0.04	60	R			From: Dead End					NA			NA		10/03/2002
						To: 29-2719 Taylor Rd										
(2752) Woodside Dr	0.12	1200	R			From: 29-694 Lewinsville Rd					NA			NA		10/03/2002
(2752) Woodside Dr	0.12	740	R			To: 29-3587 Gallant Green Dr					NA			NA		10/03/2002
(2752) Woodside Dr	0.16	850	R			From: 29-2667 Sunny Side Lane					NA			NA		10/02/2002
(2752) Dixie Pl	0.15	100	R			To: 29-2753; Dixie Pl					NA			NA		10/03/2002
						From: 29-2753 Woodside Dr										
(2753) Woodside Dr	0.06	330	R			To: Dead End					NA			NA		10/03/2002
						From: 29-2754 Overlook Rd										
(2753) Woodside Dr	0.08	210	R			To: 29-2666 Woodside Ct					NA			NA		10/03/2002
(2753) Woodside Dr	0.15	170	R			From: 29-2673 Polk St					NA			NA		10/03/2002
						To: 29-2752 Dixie Pl										
(2754) Overlook Rd	0.17	150	R			From: 29-2753 Woodside Dr					NA			NA		10/03/2002
						To: Dead End										
(2755) Manion St	0.09	260	R			From: 29-2756 Arlen St					NA			NA		10/20/2008
						To: 29-2629 Erie St										

Virginia Department of Transportation  
Traffic Engineering Division  
2014  
Annual Average Daily Traffic Volume Estimates By Section of Route  
Fairfax Maintenance Area

Route	Length	AADT	QA	4Tire	Bus	-----Truck-----				QC	K Factor	QK	Dir Factor	AAWDT	QW	Year	
						2Axle	3+Axle	1Trail	2Trail								
<b>Fairfax County</b>																	
(2756) Arlen St	0.11	360	R								NA			NA		10/22/2003	
						From: 29-2629 Erie St											
						To: 29-3608 Rowan Ct											
(2756) Arlen St	0.08	180	R								NA			NA		10/22/2003	
						From: 29-3607 Arlen Ct											
(2756) Arlen St	0.09	120	R								NA			NA		10/22/2003	
						From: 29-2755 Manion St											
(2756) Arlen St	0.08	160	R								NA			NA		10/22/2003	
						From: Dead End											
(2757) Belton Ct	0.04	40	R								NA			NA		10/03/2002	
						From: 29-2768 Baldwin Dr											
						To: Cul-de-Sac											
(2758) Chestnut Hill Ave	0.16	80	R								NA			NA		10/21/2002	
						From: 29-695 Idylwood Rd											
						To: Dead End											
(2759) Susquehannock Dr	0.26	210	R								NA			NA		10/03/2002	
						From: 29-2768 Baldwin Dr											
(2759) Susquehannock Dr	0.16	210	R								NA			NA		10/03/2002	
						From: 29-3439 Tyndale St											
						To: 29-2062 Sea Cliff Rd											
(2760) Potterton Dr	0.11	3000	G	99%	1%	0%	0%	0%	0%	C	0.105	F	0.8	3200	G	2014	
						From: 29-2276 Waterway Dr											
(2760) Potterton Dr	0.23	990	G	99%	1%	0%	0%	0%	0%	F	0.096	F	0.636	1100	G	2014	
						From: 29-1886 Beachway Dr											
						To: 29-1735 Villa Lane											
(2761) Kirkwood Dr	0.02	130	R								NA			NA		1986	
						From: 29-9790											
(2761) Kirkwood Dr	0.11	390	R								NA			NA		10/24/2002	
						From: 29-2571 Horner Ct											
(2761) Kirkwood Dr	0.10	410	R								NA			NA		10/24/2002	
						From: 29-978 Southwick St											
(2761) Kirkwood Dr	0.09	500	R								NA			NA		10/24/2002	
						From: 29-2762 Courtley Ct											
						To: 29-874 Hamilton Dr											
(2762) Courtley Ct	0.08	90	R								NA			NA		10/24/2002	
						From: Dead End											
						To: 29-2761 Kirkwood Dr											
(2763) Foster Rd	0.06	390	R								NA			NA		10/02/2002	
						From: 29-2710 Leonard Rd											
						To: 29-2640 Burnside Ct											
(2764) Leonard Rd	0.06	350	R								NA			NA		10/02/2002	
						From: 29-2710 Leonard Rd											
						To: 29-2765 Kilgore Rd											
(2765) Kilgore Rd	0.03	910	R								NA			NA		09/18/2002	
						From: Dead End											
(2765) Kilgore Rd	0.07	370	R								NA			NA		10/02/2002	
						From: 29-2764 Leonard Rd											
(2765) Kilgore Rd	0.05	50	R								NA			NA		10/02/2002	
						From: 29-2766 Foster Rd											
						To: Dead End											
(2766) Foster Rd	0.06	360	R								NA			NA		10/02/2002	
						From: 29-2712 Burfoot St											
						To: 29-2765 Kilgore Rd											

Virginia Department of Transportation  
Traffic Engineering Division  
2014  
Annual Average Daily Traffic Volume Estimates By Section of Route  
Fairfax Maintenance Area

Route	Length	AADT	QA	4Tire	Bus	-----Truck-----				QC	K Factor	QK	Dir Factor	AAWDT	QW	Year
						2Axle	3+Axle	1Trail	2Trail							
<b>Fairfax County</b>																
(2767) Westwood Pl	0.03	100	R								NA			NA		09/18/2002
(2768) Baldwin Dr	0.17	160	R								NA			NA		10/02/2002
(2768) Baldwin Dr	0.10	280	R								NA			NA		10/02/2002
(2768) Baldwin Dr	0.05	380	R								NA			NA		09/19/2002
(2768) Baldwin Dr	0.06	370	R								NA			NA		10/02/2002
(2768) Baldwin Dr	0.11	320	R								NA			NA		10/03/2002
(2768) Baldwin Dr	0.06	450	R								NA			NA		10/03/2002
(2768) Baldwin Dr	0.10	4000	R								NA			NA		10/03/2002
(2769) Woodland Dr	0.24	80	R								NA			NA		10/03/2002
(2770) Janet Lane	0.21	330	R								NA			NA		11/17/2008
(2771) Anneliese Dr	0.17	1100	R								NA			NA		10/17/2002
(2771) Anneliese Dr	0.06	1200	R								NA			NA		10/17/2002
(2771) Seargent Dr	0.11	180	R								NA			NA		10/17/2002
(2772) Dexter Dr	0.20	180	R								NA			NA		09/23/2002
(2773) Glen Forest Dr	0.15	2400	R								NA			NA		10/17/2002
(2773) Glen Forest Dr	0.01	1700	R								NA			NA		10/17/2002
(2773) Glen Forest Dr	0.06	1400	R								NA			NA		10/17/2002
(2773) Glen Forest Dr	0.03	1400	R								NA			NA		10/17/2002
(2773) Glen Forest Dr	0.06	1200	R								NA			NA		10/17/2002
(2773) Glen Forest Dr	0.17	1100	R								NA			NA		10/17/2002
(2774) Longbranch Dr	0.06	60	R								NA			NA		10/17/2002
(2774) Longbranch Dr	0.02	360	R								NA			NA		10/17/2002

Virginia Department of Transportation  
Traffic Engineering Division  
2014  
Annual Average Daily Traffic Volume Estimates By Section of Route  
Fairfax Maintenance Area

Route	Length	AADT	QA	4Tire	Bus	-----Truck-----				QC	K Factor	QK	Dir Factor	AAWDT	QW	Year
						2Axle	3+Axle	1Trail	2Trail							
<b>Fairfax County</b>																
(2774) Longbranch Dr	0.04	290	R				From: 29-3016 Red Pine St					NA		NA		10/17/2002
(2774) Longbranch Dr	0.05	170	N				To: 29-2775 W, Boston Dr					NA		NA		10/17/2002
(2774) Garland Dr	0.09	170	R				From: Garland Dr					NA		NA		10/17/2002
(2774) Garland Dr	0.09	250	R				To: Longbranch Dr					NA		NA		10/10/2002
(2775) Boston Dr	0.08	400	R				From: 29-2775 E, Boston Dr					NA		NA		10/17/2002
(2776) Kaywood Dr	0.04	70	R				To: 29-2773 Glen Forest Dr					NA		NA		10/17/2002
(2776) Kaywood Dr	0.12	90	R				From: 29-2774 Longbranch Dr					NA		NA		10/17/2002
(2777) Longwood Dr	0.07	180	R				To: 29-2774 Garland Dr					NA		NA		10/17/2002
(2778) Marcer St	0.06	120	R				From: Dead End					NA		NA		10/22/2002
(2779) Travis Pkwy	0.20	1100	R				To: 29-2771 Anneliese Dr					NA		NA		10/22/2002
(2780) Hunting Ave	0.15	260	R				From: 29-3274 Thornton St					NA		NA		10/03/2002
(2781) North Rosser St	0.08	1100	R				To: 29-711 Gallows Rd					NA		NA		10/16/2002
(2781) North Rosser St	0.07	1000	R				From: Dead End					NA		NA		10/23/2002
(2781) North Rosser St	0.05	1000	R				To: 29-3547 Chain Bridge Rd					NA		NA		10/23/2002
(2782) Carmine St	0.06	60	R				From: 29-2917 Bradley Blvd					NA		NA		10/27/2014
(2782) Carmine Dr	0.14	450	R				To: 29-3436 Bouffant Blvd					NA		NA		12/02/2008
(2783) Rocart Dr	0.07	350	R				From: 29-1869 Magnolia Lane					NA		NA		10/21/2003
(2783) Rocart Dr	0.06	460	R				To: 29-2785 Pomponio Place					NA		NA		10/22/2003
(2784) Bristow Dr	0.30	160	R				From: 29-2784 Bristow Dr					NA		NA		10/22/2003
(2784) Bristow Dr	0.05	400	R				To: 29-2864 Ravensworth Rd					NA		NA		10/22/2003
(2784) Bristow Dr	0.06	410	R				From: 29-2797 W, Killebrew Dr					NA		NA		10/22/2003
							To: 29-2797 E, Killebrew Dr					NA		NA		10/22/2003
							From: 29-2686 Kalorama Rd					NA		NA		10/22/2003
							To: 29-2628 Weber St					NA		NA		10/22/2003

Virginia Department of Transportation  
Traffic Engineering Division  
2014  
Annual Average Daily Traffic Volume Estimates By Section of Route  
Fairfax Maintenance Area

Route	Length	AADT	QA	4Tire	Bus	-----Truck-----				QC	K Factor	QK	Dir Factor	AAWDT	QW	Year
						2Axle	3+Axle	1Trail	2Trail							
<b>Fairfax County</b>																
(2784) Bristow Dr	0.06	210	R				From: 29-2628 Weber St				NA		NA		10/22/2003	
(2784) Bristow Dr	0.06	210	R				To: 29-2627 Royston St				NA		NA		10/22/2003	
(2784) Bristow Dr	0.20	400	R				From: 29-2630 Heritage Dr				NA		NA		10/22/2003	
(2784) Bristow Dr	0.20	480	R				To: 29-2055 Newcastle Dr				NA		NA		10/22/2003	
(2784) Bristow Dr	0.13	210	R				From: 29-2783 Rocart Dr				NA		NA		10/22/2003	
							To: Dead End									
(2785) Pomponio Place	0.05	60	R				From: 0.05 MS 29-2783				NA		NA		10/27/2014	
(2785) Pomponio Place	0.07	45	R				To: 29-2783 Rocart Dr				NA		NA		10/27/2014	
							To: Dead End									
(2786) Crestwood Dr	0.09	710	R				From: 29-963 Hillcrest Pl				NA		NA		10/23/2003	
(2786) Crestwood Dr	0.23	470	R				To: 29-3504 Glenview Ct				NA		NA		10/23/2003	
							To: 29-2874 Conrad Rd									
(2787) Pine Tree Rd	0.12	80	R				From: Dead End				NA		NA		10/27/2014	
(2787) Pine Tree Rd	0.18	200	R				To: 29-2788 Frazier Lane				NA		NA		11/19/2014	
							To: SR 123 Chain Bridge Rd									
(2788) Frazier Lane	0.10	60	R				From: 0.10 MW 29-2787				NA		NA		11/19/2014	
(2788) Frazier Lane	0.16	60	R				To: 29-2787 Pine Tree Rd				NA		NA		10/27/2014	
							To: Dead End									
(2789) Pine Castle Rd	0.07	360	R				From: 29-2039 Claremont Dr				NA		NA		10/21/2002	
(2789) Pine Castle Rd	0.15	890	R				To: 29-2793 Barbour Rd				NA		NA		10/31/2002	
(2789) Pine Castle Rd	0.05	1100	R				From: 29-1128 Dale Dr				NA		NA		10/21/2002	
(2789) Pine Castle Rd	0.07	810	R				To: 29-2791 Deerfield Court				NA		NA		10/21/2002	
(2789) Pinecastle Rd	0.04	1400	R				From: 29-2792 Venice Court				NA		NA		10/21/2002	
							To: 29-703 Shreve Rd									
(2790) Chestnut St	0.11	110	R				From: 29-703 Shreve Rd				NA		NA		10/21/2002	
(2790) Chestnut St	0.01	40	R				To: 29-2333 Hickory St				NA		NA		11/21/2002	
							To: Dead End									
(2791) Deerfield Ct	0.04	60	R				From: 29-2789 Pinecastle Rd				NA		NA		10/21/2002	
							To: Dead End									
(2792) Venice Ct	0.04	50	R				From: Dead End				NA		NA		10/31/2002	
							To: 29-2085 Salem Rd									

Virginia Department of Transportation  
Traffic Engineering Division  
2014  
Annual Average Daily Traffic Volume Estimates By Section of Route  
Fairfax Maintenance Area

Route	Length	AADT	QA	4Tire	Bus	-----Truck-----				QC	K Factor	QK	Dir Factor	AAWDT	QW	Year
						2Axle	3+Axle	1Trail	2Trail							
<b>Fairfax County</b>																
(2792) Venice Ct	0.11	450	R			From: 29-2085 Salem Rd					NA			NA		10/31/2002
(2792) Venice Ct	0.06	440	R			To: 29-2065 Lexington Rd					NA			NA		10/22/2002
(2792) Venice Ct	0.06	510	R			From: 29-2040 Inglewood Ct					NA			NA		10/21/2002
(2792) Venice Ct	0.06	700	R			To: 29-2039 Claremont Dr					NA			NA		10/21/2002
(2792) Venice Ct	0.06	740	R			From: 29-2793 Barbour Rd					NA			NA		10/21/2002
(2792) Venice Ct	0.06	790	R			To: 29-2697 Lancaster Ct					NA			NA		10/21/2002
(2792) Venice Ct	0.06	790	R			From: 29-2789 Pinecastle Rd					NA			NA		10/21/2002
(2793) Barbour Rd	0.11	370	R			To: 29-2792 Venice Ct					NA			NA		10/21/2002
(2793) Barbour Rd	0.09	1100	R			From: 29-2789 Pinecastle Rd					NA			NA		10/21/2002
(2793) Barbour Rd	0.18	1100	R			To: 29-2046 Barbour Ct					NA			NA		10/21/2002
(2793) Barbour Rd	0.11	1200	R			From: 29-2044 Leighton Dr					NA			NA		10/08/2002
(2793) Barbour Rd	0.11	1200	R			To: 29-695 Idylwood Rd					NA			NA		10/08/2002
(2794) George Washington Rd	0.55	320	R			From: 29-696 Wolftrap Rd					NA			NA		10/08/2002
(2794) George Washington Rd	0.55	320	R			To: 29-677 Old Courthouse Rd					NA			NA		10/08/2002
(2795) Annanwood Ct	0.15	450	R			From: Dead End					NA			NA		10/08/2002
(2795) Annanwood Ct	0.15	450	R			To: 29-650; 29-711					NA			NA		10/08/2002
(2796) Glenbrook Rd	0.11	210	R			From: 29-3691 Colesbury Pl					NA			NA		10/08/2002
(2796) Glenbrook Rd	0.09	470	R			To: 29-3660 Stoneleigh Ct					NA			NA		1997
(2796) Glenbrook Rd	0.09	40	R			From: 29-978 Southwick St					NA			NA		10/27/2014
(2796) Glenbrook Rd	0.09	40	R			To: Dead End					NA			NA		10/27/2014
(2797) Killebrew Dr	0.24	380	R			From: 29-2784 EAST					NA			NA		10/22/2003
(2797) Killebrew Dr	0.12	220	R			To: 29-2784 WEST					NA			NA		10/22/2003
(2797) Killebrew Dr	0.07	1700	R			From: 29-2686 Kalorama Rd					NA			NA		10/22/2003
(2797) Killebrew Dr	0.10	1700	R			To: 29-3407 Baxter Ct					NA			NA		10/22/2003
(2797) Killebrew Dr	0.06	1900	R			From: 29-3405 College Lane					NA			NA		10/22/2003
(2797) Killebrew Dr	0.12	2500	R			To: 29-3507 Oreana Dr					NA			NA		10/22/2003
(2797) Killebrew Dr	0.05	3400	R			From: 29-2627 Royston St					NA			NA		10/22/2003
(2797) Killebrew Dr	0.05	3500	R			To: 29-3518 Danby Dr					NA			NA		10/22/2003
(2797) Killebrew Dr	0.05	3500	R			From: 29-2630 Heritage Dr					NA			NA		10/22/2003

Virginia Department of Transportation  
Traffic Engineering Division  
2014  
Annual Average Daily Traffic Volume Estimates By Section of Route  
Fairfax Maintenance Area

Route	Length	AADT	QA	4Tire	Bus	-----Truck-----				QC	K Factor	QK	Dir Factor	AAWDT	QW	Year
						2Axle	3+Axle	1Trail	2Trail							
<b>Fairfax County</b>																
(2798) Lumsden St	0.16	1200	R				From: 29-693 Westmoreland St					NA		NA		12/09/2014
(2798) Lumsden St	0.08	1200	R				To: 29-1944 Macon St					NA		NA		12/09/2014
(2798) Lumsden St	0.03	60	R				From: 29-2891 Melbourne Dr					NA		NA		10/27/2014
							To: Dead End									
(2799) Woodburn Rd	0.26	4300	R				From: SR 236 Little River Tpke					NA		NA		12/19/2006
							To: 29-846 Leroy Pl									
(2800) Toll Bridge Ct	0.08	100	R				From: 29-2192 Linton Lane					NA		NA		07/20/2009
							To: Cul-de-Sac									
(2801) Virginia Ave	0.20	300	R				From: 29-2802 Virginia Ave					NA		NA		10/09/2002
							To: 29-691; 29-2803									
(2802) Virginia Ave	0.18	350	R				From: 29-2805 Nottingham St					NA		NA		10/19/2002
(2802) Virginia Ave	0.18	350	R				To: 29-2807 Lorraine Ave					NA		NA		10/09/2002
(2802) Virginia Ave	0.24	720	R				From: 29-2803 Massachusetts Ave					NA		NA		10/19/2002
							To: 29-2801 Virginia Ave									
(2803) Massachusetts Ave	0.06	430	R				From: 29-2805 Franklin Ave					NA		NA		10/10/2002
(2803) Massachusetts Ave	0.28	510	R				To: 29-2802 Virginia Ave					NA		NA		10/10/2002
							To: 29-691 Rhode Island Ave									
(2804) Kensington St	0.13	640	R				From: 29-2806 Rhode Island Ave					NA		NA		10/10/2002
(2804) Kensington St	0.09	740	R				To: 29-691 Rockingham St					NA		NA		10/10/2002
(2804) Valley Wood Rd	0.39	200	R				From: Arlington County Line; Gap					NA		NA		10/10/2002
							To: 29-691 Vermont Ave									
(2805) Nottingham St	0.05	300	R				From: Arlington County Line					NA		NA		01/18/2006
(2805) Nottingham St	0.11	170	R				To: 29-691 Rockingham Rd					NA		NA		01/18/2006
(2805) Nottingham St	0.05	740	R				From: 29-3903 Virginia Ave					NA		NA		01/18/2006
(2805) Nottingham St	0.02	640	R				To: 29-2802 Virginia Ave					NA		NA		01/18/2006
(2805) Franklin Ave	0.26	590	R				From: 29-3904 Elliott Ave					NA		NA		01/18/2006
(2805) Franklin Ave	0.17	750	R				To: 29-2807 Lorraine Ave					NA		NA		01/18/2006
(2805) Franklin Ave	0.16	760	R				From: 29-2803 Massachusetts Ave					NA		NA		02/25/2009
							To: 29-2812; 29-2813 MacArthur Dr									
(2806) Rhode Island Ave	0.21	350	R				From: 29-691 W. Rockingham St					NA		NA		10/10/2002
							To: 29-2804 Kensington St									



Virginia Department of Transportation  
Traffic Engineering Division  
2014  
Annual Average Daily Traffic Volume Estimates By Section of Route  
Fairfax Maintenance Area

Route	Length	AADT	QA	4Tire	Bus	-----Truck-----				QC	K Factor	QK	Dir Factor	AAWDT	QW	Year
						2Axle	3+Axle	1Trail	2Trail							
<b>Fairfax County</b>																
(2806) Rhode Island Ave	0.24	370	R								NA			NA		10/10/2002
(2807) Lorraine Ave	0.09	330	R								NA			NA		10/10/2002
(2807) Lorraine Ave	0.25	260	R								NA			NA		10/10/2002
(2807) Birch Rd	0.26	260	N								NA			NA		10/10/2002
(2807) Birch Rd	0.57	1900	G	98%	1%	1%	0%	0%	0%	F	0.113	F	0.652	2100	G	2014
(2807) Birch St	0.15	2600	G	98%	1%	1%	0%	0%	0%	C	0.119	F	0.652	2700	G	2014
(2808) Hitt Ave	0.15	250	G								NA			250	G	2014
(2808) Hitt Ave	0.06	510	R								NA			NA		10/07/2002
(2808) Hitt Ave	0.05	260	R								NA			NA		10/07/2002
(2808) Hitt Ave	0.25	310	R								NA			NA		10/07/2002
(2808) Hitt Ave	0.06	320	R								NA			NA		10/07/2002
(2809) 6th Pl	0.06	520	R								NA			NA		10/10/2002
(2809) 6th Pl	0.07	550	R								NA			NA		10/10/2002
(2809) 6th Pl	0.03	80	R								NA			NA		10/10/2002
(2810) Brookhaven Dr	0.17	240	R								NA			NA		10/10/2002
(2810) Brookhaven Dr	0.09	150	R								NA			NA		10/10/2002
(2810) Brookhaven Dr	0.07	120	R								NA			NA		10/10/2002
(2810) Brookhaven Dr	0.10	70	R								NA			NA		10/10/2002
(2811) Oakview Dr	0.05	670	R								NA			NA		10/10/2002
(2811) Oakview Dr	0.10	220	R								NA			NA		10/15/2002
(2811) Oakview Dr	0.12	120	R								NA			NA		10/15/2002
(2812) Franklin Ave	0.06	880	R								NA			NA		10/15/2002
(2812) Franklin Ave	0.09	950	R								NA			NA		10/09/2002

Virginia Department of Transportation  
Traffic Engineering Division  
2014  
Annual Average Daily Traffic Volume Estimates By Section of Route  
Fairfax Maintenance Area

Route	Length	AADT	QA	4Tire	Bus	-----Truck-----				QC	K Factor	QK	Dir Factor	AAWDT	QW	Year
						2Axle	3+Axle	1Trail	2Trail							
<b>Fairfax County</b>																
(2813) MacArthur Dr	0.09	240	R			From: 29-695 Kirby Rd					NA			NA		10/15/2002
(2813) MacArthur Dr	0.03	230	R			From: 29-3458 Bargo Ct					NA			NA		10/09/2002
(2813) MacArthur Dr	0.04	210	R			From: 29-3457 Kenbar Ct					NA			NA		10/09/2002
(2813) MacArthur Dr	0.20	390	R			From: 29-2805 Franklin Ave					NA			NA		09/24/2002
						To: Dead End										
(2814) Tucker Ave	0.24	220	R			From: 29-2835 Somerville Dr					NA			NA		09/14/2002
(2814) Tucker Ave	0.17	110	R			From: 29-2848 Youngblood Dr					NA			NA		09/14/2002
(2814) Tucker Ave	0.18	250	R			From: 29-2821 Barbee St					NA			NA		10/15/2002
(2814) Tucker Ave	0.14	250	R			From: 29-2807 Birch Rd					NA			NA		10/15/2002
						To: 29-3431 Noble Dr										
(2815) Jerry Pl	0.10	110	R			From: 29-2848 Youngblood Dr					NA			NA		09/24/2002
						To: Dead End										
(2816) Dumbarton St	0.13	250	R			From: Arlington County Line					NA			NA		10/15/2002
(2816) Dumbarton St	0.09	230	R			From: 29-691 Franklin Park Rd					NA			NA		10/15/2002
(2816) Dumbarton St	0.10	60	R			From: 29-3230 Corland Ct					NA			NA		09/24/2002
						To: Dead End										
(2817) First Pl	0.05	150	R			From: 29-690 Old Chesterbrook Rd					NA			NA		10/08/2002
(2817) First Pl	0.05	130	R			From: 29-2808 Hitt Ave					NA			NA		10/08/2002
						To: SR 309 Old Dominion Drive										
(2818) Seventh Pl	0.05	30	R			From: Dead End					NA			NA		10/15/2002
						To: 29-2808 Hitt Ave										
(2819) Jefferson Pl	0.05	50	R			From: Dead End					NA			NA		10/18/2002
(2819) Jefferson Pl	0.07	150	R			From: 29-2810 Brookhaven Dr					NA			NA		10/15/2002
						To: 29-2811 Oakview Dr										
(2820) Byrnes Dr	0.16	170	R			From: Dead End					NA			NA		09/14/2002
(2820) Byrnes Dr	0.17	220	R			From: 29-2848 Youngblood Dr					NA			NA		09/24/2002
(2820) Byrnes Dr	0.12	310	R			From: 29-2821 Barbee St					NA			NA		09/24/2002
						To: 29-2807 Birch Rd										
(2821) Barbee St	0.05	830	R			From: 29-695 Kirby Rd					NA			NA		09/23/2002
(2821) Barbee St	0.10	580	R			From: 29-2877 Mulroy St					NA			NA		09/23/2002
						To: 29-2822 Ivy Hill Dr										

Virginia Department of Transportation  
Traffic Engineering Division  
2014  
Annual Average Daily Traffic Volume Estimates By Section of Route  
Fairfax Maintenance Area

Route	Length	AADT	QA	4Tire	Bus	Truck				QC	K Factor	QK	Dir Factor	AAWDT	QW	Year
						2Axle	3+Axle	1Trail	2Trail							
<b>Fairfax County</b>																
(2821) Barbee St	0.09	1500	R			From: 29-2822 Ivy Hill Dr					NA			NA		10/25/2005
(2821) Barbee St	0.06	590	R			From: 29-2823 Chesterfield Ave					NA			NA		09/23/2002
(2821) Barbee St	0.07	460	R			From: 29-2814 Tucker Ave					NA			NA		09/23/2002
(2821) Barbee St	0.07	500	R			From: 29-2820 Byrnes Dr					NA			NA		09/23/2002
(2821) Barbee St	0.05	420	R			From: 29-2828 Beverly Ave					NA			NA		09/23/2002
(2821) Barbee St	0.08	390	R			From: 29-2693 Fairlawn Dr					NA			NA		09/23/2002
(2822) Ivy Hill Dr	0.18	110	R			From: 29-1951 Elnido Dr					NA			NA		09/23/2002
(2822) Ivy Hill Dr	0.16	330	R			From: 29-2847 Chesterfield Pl					NA			NA		09/23/2002
(2822) Ivy Hill Dr	0.16	190	R			From: 29-2848 Youngblood Dr					NA			NA		09/24/2002
(2822) Ivy Hill Dr	0.16	190	R			From: 29-2821 Barbee St					NA			NA		09/24/2002
(2823) Chesterfield Ave	0.18	280	R			From: 29-695 Kirby Rd					NA			NA		09/24/2002
(2823) Chesterfield Ave	0.16	250	R			From: 29-2847 Chesterfield Pl					NA			NA		09/24/2002
(2823) Chesterfield Ave	0.06	300	R			From: 29-2848 Youngblood Dr					NA			NA		09/24/2002
(2823) Chesterfield Ave	0.15	350	R			From: 29-2821 Barbee St					NA			NA		09/24/2002
(2823) Chesterfield Ave	0.15	350	R			From: 29-3990 Torregrossa Ct					NA			NA		09/24/2002
(2824) Divine St	0.10	45	R			From: 29-695 Kirby Rd					NA			NA		10/10/2002
(2824) Divine St	0.05	120	R			From: Dead End					NA			NA		10/10/2002
(2824) Divine St	0.10	410	R			From: 0.10 ME Dead End					NA			NA		10/01/2002
(2824) Divine St	0.23	170	R			From: 29-3442 Dempsey St					NA			NA		10/10/2002
(2824) Divine St	0.30	130	R			From: 29-2694 Dryden Dr					NA			NA		10/10/2002
(2824) Divine St	0.30	130	R			From: 29-2807 Birch Rd					NA			NA		10/27/2014
(2825) Woodman Dr	0.06	50	R			From: Dead End					NA			NA		10/27/2014
(2825) Woodman Dr	0.08	140	R			From: Cul-de-Sac					NA			NA		10/27/2014
(2826) Kirby Ct	0.18	190	R			From: 29-1949 Woodland Ter					NA			NA		10/24/2005
(2826) Kirby Ct	0.18	190	R			From: 29-689 Chesterbrook Rd					NA			NA		10/24/2005
(2827) Strine Dr	0.24	190	R			From: Cul-de-Sac					NA			NA		09/23/2002
(2827) Strine Dr	0.06	230	R			From: 29-693 Westmoreland St					NA			NA		09/23/2002
(2827) Strine Dr	0.06	230	R			From: 29-690 Old Chesterbrook Rd					NA			NA		09/24/2002
(2827) Strine Dr	0.06	230	R			From: 29-3786 Monza Rd					NA			NA		10/15/2002
(2827) Strine Dr	0.06	230	R			From: 29-2807 Birch St					NA			NA		10/15/2002

Virginia Department of Transportation  
Traffic Engineering Division  
2014  
Annual Average Daily Traffic Volume Estimates By Section of Route  
Fairfax Maintenance Area

Route	Length	AADT	QA	4Tire	Bus	-----Truck-----				QC	K Factor	QK	Dir Factor	AAWDT	QW	Year
						2Axle	3+Axle	1Trail	2Trail							
<b>Fairfax County</b>																
2828 Beverly Ave	0.16	90	R			From: Dead End					NA			NA		10/15/2002
2828 Beverly Ave	0.17	180	R			From: 29-2848 Youngblood St					NA			NA		10/15/2002
2828 Beverly Ave	0.05	60	R			From: 29-2821 Barbee St					NA			NA		10/15/2002
2829 Whitcomb Pl	0.09	60	R			From: Dead End					NA			NA		10/22/2002
2829 Whitcomb Pl	0.07	100	R			From: 29-1189 33rd St					NA			NA		10/22/2002
2830 Overbrook St	0.06	640	R			From: 29-1069 Beacon Lane					NA			NA		10/03/2002
2830 Overbrook St	0.07	560	R			From: 29-1068 Lily Pond Dr					NA			NA		10/09/2002
2830 Overbrook St	0.09	650	R			From: 29-2832 Crimmins Lane					NA			NA		10/09/2002
2830 Overbrook St	0.09	720	R			From: 29-1009 Toronto St					NA			NA		10/09/2002
2830 Overbrook St	0.07	730	R			From: 29-2831 Emilys Lane					NA			NA		10/09/2002
2831 Emilys Lane	0.03	70	R			From: 29-2833 Powhatan St					NA			NA		10/09/2002
2831 Emilys Lane	0.04	230	R			From: Dead End					NA			NA		10/09/2002
2831 Emilys Lane	0.04	230	R			From: 29-2834 Susans Lane					NA			NA		10/09/2002
2832 Crimmins Lane	0.04	9	R			From: 29-2830 Overbrook St					NA			NA		10/09/2002
2832 Crimmins Lane	0.03	70	R			From: Dead End; Gap					NA			NA		10/09/2002
2833 Powhatan St	0.09	2900	G	99%	0%	From: 29-2887 Orland St				C	0.119	F	0.713	3100	G	2014
2833 Powhatan St	0.06	3000	G	99%	0%	From: Arlington County Line				F	0.109	F	0.567	3200	G	2014
2833 Powhatan St	0.08	3000	G	99%	0%	From: 29-2830 Overbrook St				F	0.115	F	0.692	3200	G	2014
2833 Powhatan St	0.06	2600	G	99%	0%	From: 29-3904 Elliot Ave				F	0.123	F	0.671	2800	G	2014
2834 Susans Lane	0.03	60	R			From: 29-2887 Orland St					NA			NA		10/08/2002
2835 Somerville Dr	0.07	250	R			From: 29-2831 Emilys Lane					NA			NA		10/08/2002
2835 Somerville Dr	0.03	5	R			From: 29-693 Westmoreland St					NA			NA		10/08/2002
2835 Somerville Dr	0.03	20	R			From: 29-2837 Kirkley Ave					NA			NA		10/08/2002
2835 Somerville Dr	0.03	20	R			From: 0.03 MN 29-2837 GT					NA			NA		10/09/2002
						From: 29-2814 Gap Terminus					NA			NA		10/09/2002
						From: Dead End					NA			NA		10/09/2002

Virginia Department of Transportation  
Traffic Engineering Division  
2014  
Annual Average Daily Traffic Volume Estimates By Section of Route  
Fairfax Maintenance Area

Route	Length	AADT	QA	4Tire	Bus	-----Truck-----				QC	K Factor	QK	Dir Factor	AAWDT	QW	Year
						2Axle	3+Axle	1Trail	2Trail							
<b>Fairfax County</b>																
(2836) Tilden Pl	0.06	60	R									NA		NA		10/08/2002
(2837) Kirkley Ave	0.06	260	R									NA		NA		12/09/2014
(2837) Kirkley Ave	0.07	220	R									NA		NA		12/09/2014
(2837) Kirkley Ave	0.07	160	R									NA		NA		12/09/2014
(2837) Kirkley Ave	0.04	30	R									NA		NA		10/27/2014
(2838) Poole Lane	0.10	240	R									NA		NA		10/08/2002
(2838) Poole Lane	0.13	370	R									NA		NA		10/08/2002
(2839) Wicomico St	0.06	160	R									NA		NA		09/23/2002
(2839) Wicomico St	0.05	140	R									NA		NA		09/26/2002
(2840) Tulip Dr	0.13	130	R									NA		NA		10/16/2002
(2841) Brookside Rd	0.10	800	R									NA		NA		10/16/2002
(2841) Brookside Rd	0.20	590	R									NA		NA		10/16/2002
(2841) Brookside Rd	0.03	520	R									NA		NA		10/16/2002
(2841) Brookside Rd	0.06	510	R									NA		NA		10/09/2002
(2841) Brookside Rd	0.07	400	R									NA		NA		10/22/2002
(2841) Brookside Rd	0.08	90	R									NA		NA		10/16/2002
(2842) Ogden St	0.10	150	R									NA		NA		10/16/2002
(2842) Ogden St	0.11	90	R									NA		NA		10/16/2002
(2842) Ogden St	0.09	48	R									NA		NA		10/31/2002
(2843) Halsey Rd	0.20	110	R									NA		NA		10/31/2002
(2844) Foxhall Rd	0.05	200	R									NA		NA		10/31/2002
(2844) Foxhall Rd	0.34	180	R									NA		NA		10/22/2002

Virginia Department of Transportation  
Traffic Engineering Division  
2014  
Annual Average Daily Traffic Volume Estimates By Section of Route  
Fairfax Maintenance Area

Route	Length	AADT	QA	4Tire	Bus	Truck				QC	K Factor	QK	Dir Factor	AAWDT	QW	Year
						2Axle	3+Axle	1Trail	2Trail							
<b>Fairfax County</b>																
(2845) Sawyer Pl	0.08	110	R											NA		10/08/2002
(2846) N Albemarle St	0.05	1400	R											NA		10/15/2002
(2846) N Albemarle St	0.17	940	R											NA		10/15/2002
(2846) N Albemarle St	0.10	1200	R											NA		10/15/2002
(2847) Chesterfield Pl	0.07	100	R											NA		10/25/2005
(2848) Youngblood Dr	0.07	1800	R											NA		10/07/2002
(2848) Youngblood Dr	0.05	1700	R											NA		10/07/2002
(2848) Youngblood Dr	0.06	1600	R											NA		10/07/2002
(2848) Youngblood Dr	0.06	1500	R											NA		10/07/2002
(2848) Youngblood Dr	0.07	1200	R											NA		10/07/2002
(2848) Youngblood Dr	0.06	1000	R											NA		10/07/2002
(2848) Youngblood Dr	0.07	740	R											NA		10/07/2002
(2848) Youngblood Dr	0.07	600	R											NA		10/07/2002
(2848) Youngblood St	0.07	540	R											NA		10/25/2005
(2849) North 38th St	0.06	130	R											NA		10/15/2002
(2850) Thirty Second St	0.10	100	R											NA		10/07/2002
(2851) Van Buren Ct	0.05	70	R											NA		10/15/2002
(2852) Jackson Dr	0.15	410	R											NA		10/22/2002
(2853) Marthas Lane	0.11	90	R											NA		10/15/2002
(2853) Marthas Lane	0.09	90	R											NA		10/22/2002
(2853) Marthas Lane	0.11	80	R											NA		10/22/2002
(2853) Marthas Lane	0.11	70	R											NA		10/24/2002

Virginia Department of Transportation  
Traffic Engineering Division  
2014  
Annual Average Daily Traffic Volume Estimates By Section of Route  
Fairfax Maintenance Area

Route	Length	AADT	QA	4Tire	Bus	-----Truck-----				QC	K Factor	QK	Dir Factor	AAWDT	QW	Year
						2Axle	3+Axle	1Trail	2Trail							
<b>Fairfax County</b>																
2853	Marthas Lane	0.03	50	R			From: 29-2842 Ogden St					NA		NA		10/25/2002
							To: Dead End									
2854	Mendota Ave	0.17	650	R			From: 29-1775 Stuart Dr					NA		NA		02/24/2009
2854	Mendota Ave	0.02	90	R			From: 29-1787 Knoll Dr					NA		NA		10/27/2014
2854	Mendota Av	0.08	120	R			From: 0.02 ME 29-1787					NA		NA		1997
							To: Cul-de-Sac									
2855	Poplar Ct	0.17	260	R			From: 29-1787 Knoll Dr					NA		NA		1997
							To: 29-1787 Knoll Dr									
2856	Denny Pl	0.04	50	R			From: 29-2848 Youngblood Dr					NA		NA		10/08/2002
							To: Dead End									
2857	Glenallen St	0.08	510	R			From: 29-2459 Leesville Blvd					NA		NA		10/28/2003
2857	Glenallen St	0.14	180	R			From: 29-2858 Ferndale St					NA		NA		10/28/2003
2857	Glenallen St	0.10	220	R			From: 29-2885 Axton St					NA		NA		10/28/2003
2857	Glenallen St	0.06	320	R			From: 29-2871 Blackford St					NA		NA		10/28/2003
							To: 29-2870 Chatham St									
2858	Ferndale St	0.09	260	R			From: 29-2857 Glenallen St					NA		NA		10/23/2003
2858	Ferndale St	0.08	240	R			From: 29-2859 Fontana Pl					NA		NA		10/23/2003
2858	Ferndale St	0.04	480	R			From: 29-2635 Atlee Pl					NA		NA		10/23/2003
2858	Ferndale St	0.17	590	R			From: 29-2885 SOUTH					NA		NA		10/23/2003
2858	Ferndale St	0.06	1300	R			From: 29-2870 Chatham St					NA		NA		10/23/2003
2858	Ferndale St	0.06	1400	R			From: 29-2885 NORTH					NA		NA		10/23/2003
2858	Ferndale St	0.05	1500	R			From: 29-2899 Elgar St					NA		NA		10/23/2003
2858	Ferndale St	0.10	2000	R			From: 29-2881 Gresham St					NA		NA		10/23/2003
2858	Ferndale St	0.06	2100	R			From: 29-2866 Hogarth St					NA		NA		10/23/2003
2858	Ferndale St	0.06	2100	R			From: 29-2865 Inzer St					NA		NA		10/23/2003
2858	Ferndale St	0.06	2200	R			From: 29-2864 Ravensworth Rd					NA		NA		10/23/2003
							To: 29-620 Braddock Rd									
2859	Fontana Pl	0.04	60	R			From: 29-2858 Ferndale St					NA		NA		10/23/2003
							To: Dead End									

Virginia Department of Transportation  
Traffic Engineering Division  
2014  
Annual Average Daily Traffic Volume Estimates By Section of Route  
Fairfax Maintenance Area

Route	Length	AADT	QA	4Tire	Bus	-----Truck-----				QC	K Factor	QK	Dir Factor	AAWDT	QW	Year
						2Axle	3+Axle	1Trail	2Trail							
<b>Fairfax County</b>																
(2860) Holly Hill Dr	0.08	120	R			From: Dead End					NA			NA		10/22/2002
(2860) Holly Hill Dr	0.07	2700	R			From: 29-2436 Camp Alger Ave					NA			NA		10/22/2002
(2860) Holly Hill Dr	0.07	2700	R			From: 29-2445 Kenney Dr					NA			NA		10/22/2002
(2860) Holly Hill Dr	0.07	2700	R			From: 29-2495 Parkwood Ter					NA			NA		10/11/2002
(2860) Holly Hill Dr	0.07	2700	R			From: 29-2886 Jacks Lane					NA			NA		10/22/2002
(2860) Holly Hill Dr	0.07	2800	R			From: 29-2439 Carol Lane					NA			NA		10/22/2002
(2860) Holly Hill Dr	0.03	30	R			From: 29-2338 Marc Dr					NA			NA		10/24/2002
(2861) Zenith Ct	0.03	80	R			From: Dead End					NA			NA		10/24/2002
(2862) Chichester Lane	0.09	1000	R			From: US 50 Arlington Blvd					NA			NA		10/24/2002
(2862) Chichester Lane	0.09	960	R			From: 29-961 Beechwood Dr					NA			NA		10/24/2002
(2862) Chichester Lane	0.15	1200	R			From: 29-962 Cherry Dr					NA			NA		10/24/2002
(2863) Helena Dr	0.10	47	R			From: Dead End					NA			NA		10/24/2002
(2863) Helena Dr	0.10	770	R			From: 29-852 Providence St					NA			NA		10/24/2002
(2864) Ravensworth Rd	0.20	350	R			From: 29-2858 Ferndale St					NA			NA		10/23/2003
(2864) Ravensworth Rd	0.19	380	R			From: 29-2867 Garner St					NA			NA		10/23/2003
(2864) Ravensworth Rd	0.24	850	R			From: 29-2652 Heming Ave					NA			NA		10/23/2003
(2864) Ravensworth Rd	0.10	1000	R			From: 29-3054 Kipling St					NA			NA		10/23/2003
(2864) Ravensworth Rd	0.07	780	R			From: Begin Loop 2864					NA			NA		10/23/2003
(2864) Ravensworth Rd	0.08	610	R			From: 29-3038 EAST					NA			NA		10/23/2003
(2864) Ravensworth Rd	0.06	460	R			From: 29-2899 NORTH					NA			NA		10/23/2003
(2864) Ravensworth Rd	0.47	300	R			From: 29-3038 WEST					NA			NA		10/23/2003
(2864) Ravensworth Rd	0.09	1100	R			From: 29-2899 SOUTH					NA			NA		10/23/2003
(2864) Ravensworth Rd	0.06	1800	R			From: 29-2881 Gresham St					NA			NA		10/23/2003
(2864) Ravensworth Rd	0.05	2400	R			From: 29-2866 Hogarth St					NA			NA		10/23/2003
(2864) Ravensworth Rd						From: 29-3058 Ingle Pl										



Virginia Department of Transportation  
Traffic Engineering Division  
2014  
Annual Average Daily Traffic Volume Estimates By Section of Route  
Fairfax Maintenance Area

Route	Length	AADT	QA	4Tire	Bus	-----Truck-----				QC	K Factor	QK	Dir Factor	AAWDT	QW	Year
						2Axle	3+Axle	1Trail	2Trail							
<b>Fairfax County</b>																
(2864) Ravensworth Rd	0.07	2400	R			From: 29-3058 Ingle Pl To: End Loop 2864					NA			NA		10/23/2003
(2864) Ravensworth Rd	0.07	4100	R			From: 29-620 Braddock Rd To: 29-2630 Heritage Dr					NA			NA		10/23/2003
(2864) Ravensworth Rd	0.32	15000	G	98%	1%	1%	0%	0%	0%	C	0.084	F	0.586	16000	G	2014
(2864) Ravensworth Rd	1.19	14000	G	98%	1%	1%	0%	0%	0%	F	0.087	F	0.618	15000	G	2014
From: SR 236 Little River Tpke To: 29-3054 Kipling St																
(2865) Inzer St	0.23	160	R			From: 29-2652 Heming Ave To: 29-2867 Garner St					NA			NA		10/23/2003
(2865) Inzer St	0.15	220	R			From: 29-2858 Ferndale St To: 29-2864 Ravensworth Rd					NA			NA		10/28/2003
(2865) Inzer St	0.20	210	R			From: 29-3054 Kipling St To: 29-3017 Juliet St					NA			NA		10/28/2003
(2866) Hogarth St	0.07	580	R			From: 29-2652 Heming Ave To: 29-2867 Garner St					NA			NA		10/28/2003
(2866) Hogarth St	0.08	540	R			From: 29-2858 Ferndale St To: 29-2870 Chatham St					NA			NA		10/28/2003
(2866) Hogarth St	0.15	480	R			From: 29-2885 Dunston St To: 29-2899 Elgar St					NA			NA		10/28/2003
(2866) Hogarth St	0.18	260	R			From: 29-2898 Farnum St To: 29-2881 Gresham St					NA			NA		10/28/2003
(2866) Hogarth St	0.19	220	R			From: 29-2866 Hogarth St To: 29-2865 Inzer St					NA			NA		10/28/2003
(2867) Garner St	0.06	110	R			From: 29-2864 Ravensworth Rd To: 29-2314 Nicholson St					NA			NA		10/28/2003
(2867) Garner St	0.06	110	R			From: 29-1872 Carolyn Dr To: 29-2314 Nicholson St					NA			NA		10/28/2003
(2867) Garner St	0.05	100	R			From: Dead End To: 29-2865 Inzer St					NA			NA		10/28/2003
(2867) Garner St	0.06	140	R			From: 29-2864 Ravensworth Rd To: 29-2864 Ravensworth Rd					NA			NA		10/28/2003
(2867) Garner St	0.06	110	R			From: 29-2866 Hogarth St To: 29-2865 Inzer St					NA			NA		10/28/2003
(2867) Garner St	0.06	100	R			From: 29-2865 Inzer St To: 29-2864 Ravensworth Rd					NA			NA		10/28/2003
(2868) Hazelton St	0.09	150	R			From: 29-2314 Nicholson St To: Dead End					NA			NA		10/23/2002
(2869) Shadeland Dr	0.26	200	R			From: 29-1872 Carolyn Dr To: 29-2314 Nicholson St					NA			NA		10/23/2002
(2869) Shadeland Dr	0.17	130	R			From: 29-2314 Nicholson St To: Dead End					NA			NA		10/23/2002
(2870) Chatham St	0.06	720	R			From: 29-2652 Heming Ave To: 29-2654 Littleford St					NA			NA		10/28/2003

Virginia Department of Transportation  
Traffic Engineering Division  
2014  
Annual Average Daily Traffic Volume Estimates By Section of Route  
Fairfax Maintenance Area

Route	Length	AADT	QA	4Tire	Bus	-----Truck-----				QC	K Factor	QK	Dir Factor	AAWDT	QW	Year
						2Axle	3+Axle	1Trail	2Trail							
<b>Fairfax County</b>																
(2870) Chatham St	0.06	490	R			From: 29-2654 Littleford St To: 29-2873 Kempsville St					NA			NA		10/23/2003
(2870) Chatham St	0.12	470	R			From: 29-2873 Kempsville St To: 29-2867 Garner St					NA			NA		10/23/2003
(2870) Chatham St	0.06	390	R			From: 29-2867 Garner St To: 29-2857 Glenallen St					NA			NA		10/28/2003
(2870) Chatham St	0.06	460	R			From: 29-2857 Glenallen St To: 29-2883 Fremont St					NA			NA		10/28/2003
(2870) Chatham St	0.06	450	R			From: 29-2883 Fremont St To: 29-2858 Ferndale St					NA			NA		10/28/2003
(2870) Chatham St	0.06	710	R			From: 29-2858 Ferndale St To: 29-2884 Easton Dr					NA			NA		10/28/2003
(2871) Blackford St	0.19	180	R			From: 29-2873 Kempsville St To: 29-2857 Glenallen St					NA			NA		10/28/2008
(2872) Kelvin Pl	0.08	160	R			From: 29-2873 Kempsville St To: Dead End					NA			NA		07/22/2009
(2873) Kempsville St	0.07	140	R			From: 29-2885 Axton St To: 29-2872 Kelvin Pl					NA			NA		10/28/2008
(2873) Kempsville St	0.06	170	R			From: 29-2872 Kelvin Pl To: 29-2871 Blackford St					NA			NA		10/29/2003
(2873) Kempsville St	0.06	280	R			From: 29-2871 Blackford St To: 29-2870 Chatham St					NA			NA		10/28/2008
(2874) Conrad Rd	0.08	120	R			From: Dead End To: 29-2786 Crestwood Dr					NA			NA		10/23/2002
(2874) Conrad Rd	0.06	340	R			From: 29-2786 Crestwood Dr To: 29-1882 SOUTH					NA			NA		10/23/2002
(2874) Conrad Rd	0.07	310	R			From: 29-1882 SOUTH To: 29-1883 Yosemite Dr					NA			NA		10/23/2002
(2874) Conrad Rd	0.06	340	R			From: 29-1883 Yosemite Dr To: 29-1882 NORTH					NA			NA		10/23/2002
(2874) Conrad Rd	0.03	530	R			From: 29-1882 NORTH To: 29-9793 Glasgow Middle School					NA			NA		10/23/2002
(2875) Tahoe Ct	0.04	60	R			From: Dead End To: 29-1882 Yellowstone Dr					NA			NA		10/23/2002
(2876) Zion Ct	0.04	47	R			From: Dead End To: 29-1882 Yellowstone Dr					NA			NA		10/23/2002
(2877) Mulroy St	0.11	170	R			From: 29-2848 Youngblood Dr To: 29-2878 Lamson Pl					NA			NA		10/08/2002
(2877) Mulroy St	0.09	170	R			From: 29-2878 Lamson Pl To: 29-2821 Barbee St					NA			NA		10/08/2002
(2878) Lamson Pl	0.03	40	R			From: 29-2877 Mulroy St To: Dead End					NA			NA		10/08/2002
(2879) Teton Pl	0.04	90	R			From: Dead End To: 29-2880 Tonto Ct					NA			NA		10/08/2002

Virginia Department of Transportation  
Traffic Engineering Division  
2014  
Annual Average Daily Traffic Volume Estimates By Section of Route  
Fairfax Maintenance Area

Route	Length	AADT	QA	4Tire	Bus	-----Truck-----				QC	K Factor	QK	Dir Factor	AAWDT	QW	Year
						2Axle	3+Axle	1Trail	2Trail							
<b>Fairfax County</b>																
(2879) Teton Pl	0.07	310	R								NA			NA		10/08/2002
(2880) Tonto Ct	0.06	80	R								NA			NA		10/23/2002
(2881) Gresham St	0.15	440	R								NA			NA		10/28/2008
(2881) Gresham St	0.15	320	R								NA			NA		10/28/2008
(2881) Gresham St	0.17	370	R								NA			NA		10/28/2008
(2881) Gresham St	0.16	350	R								NA			NA		10/28/2008
(2881) Gresham St	0.05	260	R								NA			NA		10/28/2008
(2881) Gresham St	0.06	580	R								NA			NA		10/28/2008
(2882) Foxe Pl	0.10	110	R								NA			NA		07/22/2009
(2883) Fremont St	0.17	80	R								NA			NA		12/02/2008
(2884) Easton Dr	0.03	10	R								NA			NA		10/27/2014
(2884) Easton Dr	0.06	800	R								NA			NA		11/05/2008
(2884) Easton Dr	0.06	880	R								NA			NA		11/05/2008
(2884) Easton Dr	0.09	900	R								NA			NA		10/23/2008
(2884) Easton Dr	0.06	760	R								NA			NA		10/23/2008
(2884) Easton Dr	0.02	670	R								NA			NA		1986
(2884) Easton Dr	0.06	280	R								NA			NA		07/22/2009
(2884) Easton Dr	0.09	710	R								NA			NA		10/23/2008
(2884) Easton Dr	0.21	230	R								NA			NA		07/22/2009
(2885) Dunston St	0.19	230	R								NA			NA		11/05/2008
(2885) Dunston St	0.24	280	R								NA			NA		11/05/2008
(2885) Dunston St	0.06	440	R								NA			NA		11/05/2008
(2885) Dunston St	0.08	420	R								NA			NA		11/05/2008

Virginia Department of Transportation  
Traffic Engineering Division  
2014  
Annual Average Daily Traffic Volume Estimates By Section of Route  
Fairfax Maintenance Area

Route	Length	AADT	QA	4Tire	Bus	-----Truck-----				QC	K Factor	QK	Dir Factor	AAWDT	QW	Year
						2Axle	3+Axle	1Trail	2Trail							
<b>Fairfax County</b>																
(2885) Axton St	0.20	240	R								NA			NA		11/05/2008
						From: 29-3017 N, Juliet St										
						To: 29-3019 Clive Pl										
(2885) Axton St	0.10	100	R								NA			NA		11/05/2008
						From: 29-3017 S, Juliet St										
						To: 29-2653 S, Ives Pl										
(2885) Axton St	0.29	250	R								NA			NA		12/02/2008
						From: 29-2652 S, Heming Ave										
						To: 29-2654 Littleford St										
(2885) Axton St	0.06	370	R								NA			NA		11/05/2008
						From: 29-2873 Kempsville St										
						To: 29-2674 Joplin St										
(2885) Axton St	0.06	570	R								NA			NA		11/05/2008
						From: 29-2649 Ivor St										
						To: 29-2650 Hinton St										
(2885) Axton St	0.06	580	R								NA			NA		11/05/2008
						From: 29-2648 Gardner Pl										
						To: 29-2857 Glenallen St										
(2885) Axton St	0.06	430	R								NA			NA		11/05/2008
						From: 29-2883 Fremont St										
						To: 29-2858 S, Ferndale St										
(2885) Axton St	0.06	250	R								NA			NA		11/05/2008
						From: Dead End										
						To: 29-2860 Holly Hill Dr										
(2886) Jacks Lane	0.03	9	R								NA			NA		1986
						From: 29-693 Westmoreland St										
						To: Dead End; Gap										
(2887) Orland St	0.19	130	R								NA			NA		10/27/2014
						From: 29-2839 Wicomico St										
						To: 29-2832 Crimmins Lane										
(2887) Orland St	0.09	50	R								NA			NA		1997
						From: 29-3544 Natahoa Ct										
						To: 29-2833 Powhatan St										
(2887) Orland St	0.08	490	R								NA			NA		10/26/2005
						From: Dead End										
						To: 29-1882 Everglades Dr										
(2887) Orland St	0.07	360	R								NA			NA		10/26/2005
						From: 29-693; 29-2042										
						To: 29-2891 Melbourne Dr										
(2887) Orland St	0.04	280	R								NA			NA		10/26/2005
						From: 29-2632 W, Van Fleet Dr										
						To: Melbourne Dr										
(2889) Muir Pl	0.04	50	R								NA			NA		10/27/2014
						From: Mt Pleasant Dr										
						To: 29-2632 E, Van Fleet Dr										
(2890) Dean Dr	0.21	470	R								NA			NA		10/25/2005
						From: 29-2632 W, Van Fleet Dr										
						To: Melbourne Dr										
(2891) Mt Pleasant Dr	0.08	160	R								NA			NA		10/25/2005
						From: Mt Pleasant Dr										
						To: 29-2632 E, Van Fleet Dr										
(2891) Melbourne Dr	0.13	40	R								NA			NA		08/17/2009

Virginia Department of Transportation  
 Traffic Engineering Division  
 2014  
 Annual Average Daily Traffic Volume Estimates By Section of Route  
 Fairfax Maintenance Area

Route	Length	AADT	QA	4Tire	Bus	-----Truck-----				QC	K Factor	QK	Dir Factor	AAWDT	QW	Year
						2Axle	3+Axle	1Trail	2Trail							
<b>Fairfax County</b>																
(2891) Melbourne Dr	0.07	340	R			From: 29-2632 E. Van Fleet Dr					NA			NA		10/25/2005
(2891) Melbourne Dr	0.06	640	R			To: 29-2890 Dean Dr					NA			NA		10/25/2005
(2891) Melbourne Dr	0.03	150	R			From: 29-2798 Lumsden St					NA			NA		08/17/2009
(2891) Melbourne Dr						To: Dead End										
(2892) Add Dr	0.16	250	R			From: 29-2225 Arnold Lane					NA			NA		1997
(2892) Add Dr	0.05	290	R			To: 29-2668 Ellis Ct					NA			NA		1997
(2892) Add Dr						From: 29-2498 Brad St										
(2893) Larrlyn Dr	0.15	250	R			To: 29-822 Woodland Dr					NA			NA		12/02/2008
(2893) Larrlyn Dr						From: 29-2894 Wendy Way										
(2894) Wendy Way	0.03	410	R			To: 29-3496 Larlynn Dr					NA			NA		10/22/2008
(2894) Wendy Way						From: 29-2893 Larrlyn Dr										
(2895) Beachway Dr	0.02	6	R			To: 29-1886 Beachway Dr					NA			NA		1986
(2895) Beachway Dr						From: Dead End										
(2896) Edgewater Dr	0.19	90	R			To: 29-1886 Beachway Dr					NA			NA		12/16/2014
(2896) Edgewater Dr						From: 29-2897 Mansfield Rd										
(2897) Mansfield Rd	0.37	200	R			To: Dead End					NA			NA		12/16/2014
(2897) Mansfield Rd						From: 29-2896 Edgewater Dr										
(2897) Mansfield Rd	0.04	270	R			To: 29-1886 Beachway Dr					NA			NA		12/16/2014
(2897) Mansfield Rd						From: 29-2652 Heming Ave										
(2898) Farnum St	0.20	150	R			To: 29-2867 Garner St					NA			NA		10/28/2008
(2898) Farnum St						From: 29-2864 N. Ravensworth Rd										
(2899) Elgar St	0.19	110	R			To: 29-3038 Light St; Milland St					NA			NA		10/27/2008
(2899) Elgar St	0.06	230	R			To: 29-2864 S. Ravensworth Rd					NA			NA		10/27/2008
(2899) Elgar St	0.22	960	R			To: 29-3017 Juliet St					NA			NA		10/27/2008
(2899) Elgar St	0.15	880	R			To: 29-2652 Heming Ave					NA			NA		10/28/2008
(2899) Elgar St	0.23	270	R			To: 29-2867 Garner St					NA			NA		10/28/2008
(2899) Elgar St	0.19	270	R			To: 29-2858 Ferndale St					NA			NA		10/28/2008
(2900) Golden Ct	0.10	90	R			From: Cul-de-Sac					NA			NA		08/17/2009
(2900) Golden Ct						To: 29-689 Chesterbrook Rd										
(2901) Glen Ct	0.07	40	R			From: Dead End					NA			NA		10/27/2014
(2901) Glen Ct						To: 29-2902 Glenbrook Dr										
(2902) Glenbrook Rd	0.06	40	R			From: Dead End					NA			NA		10/27/2014
(2902) Glenbrook Rd						To: 29-4420 Mill Springs Dr										

Virginia Department of Transportation  
Traffic Engineering Division  
2014  
Annual Average Daily Traffic Volume Estimates By Section of Route  
Fairfax Maintenance Area

Route	Length	AADT	QA	4Tire	Bus	Truck				QC	K Factor	QK	Dir Factor	AAWDT	QW	Year
						2Axle	3+Axle	1Trail	2Trail							
<b>Fairfax County</b>																
2902	Glenbrook Rd	0.08	250	R			29-4420 Mill Springs Dr					NA		NA		03/09/2009
2902	Glenbrook Rd	0.06	290	R			29-4421 Pentland Pl					NA		NA		11/14/2005
2902	Glenbrook Rd	0.10	570	R			29-3611 Albion Ct					NA		NA		11/14/2005
2902	Glenbrook Dr	0.06	1400	R			29-3412 Prince William Dr					NA		NA		11/14/2005
2902	Glenbrook Dr	0.05	1300	R			29-3515 Rocky Mount Rd					NA		NA		11/14/2005
2902	Glenbrook Dr	0.06	1400	R			29-3626 Maywood Lane					NA		NA		11/14/2005
2902	Glenbrook Dr	0.13	1600	R			29-3416 Midland Rd					NA		NA		11/14/2005
2902	Glenbrook Dr	0.06	2100	R			29-3408 Santayana Dr					NA		NA		11/14/2005
2902	Glenbrook Dr	0.11	2200	R			29-3413 Parkside Terrace					NA		NA		11/14/2005
2902	Glenbrook Dr	0.15	380	R			29-979 Barkley Dr					NA		NA		1997
2902	Glenbrook Dr	0.17	230	R			29-2901 Glen Ct					NA		NA		1997
2902	Glenbrook Dr	0.18	80	R			29-874 Hamilton Dr					NA		NA		10/27/2014
							Dead End									
2903	Sano St	0.06	3100	R			29-613 Lincolnia Rd					NA		NA		01/10/2006
2903	Sano St	0.06	2900	R			29-2550 Albro Lane					NA		NA		01/10/2006
2903	Sano St	0.06	2800	R			29-3526 Applegarth Ct					NA		NA		01/10/2006
2903	Sano St	0.06	2300	R			29-2942 Edgemoor Lane					NA		NA		01/10/2006
2903	Sano St	0.05	1900	R			29-2904 Oak Ridge Dr					NA		NA		01/10/2006
2903	Berlee Dr	0.18	730	R			29-963 Hillcrest Pl					NA		NA		01/10/2006
2903	Berlee Dr	0.06	620	R			29-5601 Dahill Pl					NA		NA		01/10/2006
2903	Berlee Dr	0.17	590	R			29-5603 Bushie Ct					NA		NA		01/10/2006
							29-5604 Larstan Dr									
2904	Oak Ridge Dr	0.20	310	R			29-2905 Summit Pl					NA		NA		01/10/2006
							29-2903 Sano St									
2905	Summit Pl	0.08	1300	R			29-613 Lincolnia Rd					NA		NA		01/10/2006
2905	Summit Pl	0.05	1900	R			29-964 Parramore Dr					NA		NA		01/10/2006
2905	Summit Pl	0.05	2100	R			29-2904 Oak Ridge Dr					NA		NA		01/10/2006
							29-963 Hillcrest Pl									

Virginia Department of Transportation  
Traffic Engineering Division  
2014  
Annual Average Daily Traffic Volume Estimates By Section of Route  
Fairfax Maintenance Area

Route	Length	AADT	QA	4Tire	Bus	-----Truck-----				QC	K Factor	QK	Dir Factor	AAWDT	QW	Year
						2Axle	3+Axle	1Trail	2Trail							
<b>Fairfax County</b>																
(2906) Woodway St	0.15	60	R									NA		NA		02/23/2009
(2907) Emory St	0.09	130	R									NA		NA		02/23/2009
(2908) Cedar Lane	0.10	500	R									NA		NA		02/24/2009
(2908) Cedar Lane	0.05	470	R									NA		NA		02/24/2009
(2909) Park Lane	0.20	220	R									NA		NA		12/16/2008
(2910) Locust Way	0.19	160	R									NA		NA		07/22/2009
(2911) Cardinal Lane	0.15	90	R									NA		NA		10/15/2008
(2911) Cardinal Lane	0.05	40	R									NA		NA		10/27/2014
(2912) Waverly St	0.13	60	R									NA		NA		12/15/2008
(2912) Randolph Dr	0.12	590	G	96%	2%	2%	1%	0%	0%	C	NA		590	G		2014
(2912) Randolph Dr	0.16	620	R									NA		NA		10/14/2008
(2912) Randolph Dr	0.12	600	R									NA		NA		10/14/2008
(2912) Randolph Dr	0.10	610	R									NA		NA		10/14/2008
(2912) Randolph Dr	0.09	560	R									NA		NA		12/15/2008
(2912) Randolph Dr	0.16	560	R									NA		NA		02/23/2009
(2913) Bradwood St	0.12	720	R									NA		NA		07/22/2009
(2914) Wheat Ct	0.10	60	R									NA		NA		10/27/2014
(2915) Bradley Blvd	0.10	130	R									NA		NA		01/09/2006
(2916) Dawes Ave	0.02	70	R									NA		NA		05/17/2006
(2916) Dawes Ave	0.03	60	R									NA		NA		01/09/2006
(2916) Dawes Ave	0.22	470	R									NA		NA		01/09/2006

Virginia Department of Transportation  
Traffic Engineering Division  
2014  
Annual Average Daily Traffic Volume Estimates By Section of Route  
Fairfax Maintenance Area

Route	Length	AADT	QA	4Tire	Bus	-----Truck-----				QC	K Factor	QK	Dir Factor	AAWDT	QW	Year
						2Axle	3+Axle	1Trail	2Trail							
<b>Fairfax County</b>																
(2916) Dawes Ave	0.14	860	R			From: 29-1857 Chestnut Pl					NA			NA		01/09/2006
(2916) Dawes Ave	0.11	1100	R			To: 29-1026 Lacy Blvd					NA			NA		01/09/2006
						From: NCL Alexandria										
(2917) Bradley Blvd	0.06	140	R			To: 29-2915 Bradley Blvd					NA			NA		1997
(2917) Bradley Blvd	0.08	120	R			From: 29-1969 Stevens St					NA			NA		12/16/2014
(2917) Bradley Blvd	0.09	70	R			To: 29-2781 North Rosser St					NA			NA		10/27/2014
						From: Dead End										
(2918) Fogle St	0.08	170	R			To: 29-635 Fleet Dr					NA			NA		07/22/2009
						From: Dead End										
(2919) Mitchell St	0.17	560	R			To: 29-3025 Clinton Rd					NA			NA		10/14/2008
						From: 29-2462 Spring Valley Dr										
(2920) Arlington Blvd Frontage	0.15	950	R			To: 29-2921 Cedar Hill Rd					NA			NA		1986
						From: Dead End										
(2921) Cedar Hill Rd	0.01	1200	R			To: US 50 Arlington Blvd					NA			NA		10/27/2005
(2921) Cedar Hill Rd	0.15	1300	R			From: 29-2920 Arlington Blvd Frontage					NA			NA		10/27/2005
(2921) Cedar Hill Rd	0.03	240	R			To: 29-2922 S, Woodberry Lane					NA			NA		1997
(2921) Cedar Hill Rd	0.06	70	R			From: 29-2922 N, Woodberry Lane					NA			NA		10/27/2014
						To: Dead End										
(2922) Woodberry Lane	0.03	20	R			From: Dead End					NA			NA		10/27/2014
						To: 29-2921 N, Cedar Hill Rd										
(2922) Woodberry Lane	0.09	1100	R			From: 29-2921S, Cedar Hill Rd					NA			NA		10/27/2005
						To: 29-2923 S, Pine Spring Rd										
(2922) Woodberry Lane	0.09	600	R			From: 29-2923 N, Pine Spring Rd					NA			NA		10/27/2005
						To: 29-810 Fairmont St										
						From: Dead End										
(2923) Pine Spring Rd	0.11	90	R			To: 29-2921 N, Cedar Hill Rd					NA			NA		10/27/2014
(2923) Pine Spring Rd	0.03	920	R			From: 29-2922 S, Woodberry Lane					NA			NA		02/23/2009
						To: 29-2922 N, Woodberry Lane										
(2923) Pine Spring Rd	0.09	1000	R			From: 29-2922 N, Woodberry Lane					NA			NA		10/27/2005
						To: 29-2924 Oak Glen Ct										
(2923) Pine Spring Rd	0.09	1100	R			From: 29-2924 Oak Glen Ct					NA			NA		10/27/2005
						To: 29-2925 Seoane Ct										
(2923) Pine Spring Rd	0.09	1200	R			From: 29-2925 Seoane Ct					NA			NA		10/27/2005
						To: 29-2939 Willow Lane										
(2923) Pine Spring Rd	0.23	1200	R			From: 29-2939 Willow Lane					NA			NA		10/27/2005
						To: 29-2938 Meadow View Rd										
(2924) Oak Glen Ct	0.04	50	R			From: 29-2923 Pine Spring Rd					NA			NA		10/27/2014
						To: Dead End										



Virginia Department of Transportation  
Traffic Engineering Division  
2014  
Annual Average Daily Traffic Volume Estimates By Section of Route  
Fairfax Maintenance Area

Route	Length	AADT	QA	4Tire	Bus	-----Truck-----				QC	K Factor	QK	Dir Factor	AAWDT	QW	Year
						2Axle	3+Axle	1Trail	2Trail							
<b>Fairfax County</b>																
2925	Seoane Ct	0.04	50	R							NA			NA		10/27/2014
2926	Wraywood Pl	0.10	70	R							NA			NA		10/27/2014
2927	Glasgow Rd	0.18	70	R							NA			NA		10/08/2008
2927	Marthas Rd	0.23	190	R							NA			NA		10/08/2008
2927	Marthas Rd	0.07	220	R							NA			NA		10/08/2008
2927	Marthas Rd	0.08	300	R							NA			NA		10/08/2008
2927	Marthas Rd	0.48	60	R							NA			NA		10/08/2008
2928	Popkins Lane	0.07	430	R							NA			NA		10/08/2008
2928	Popkins Lane	0.03	320	R							NA			NA		10/08/2008
2928	Popkins Lane	0.17	280	R							NA			NA		11/12/2008
2929	Recard Lane	0.10	90	R							NA			NA		07/20/2009
2930	Beechwood Rd	0.10	70	R							NA			NA		10/27/2014
2930	Beechwood Rd	0.17	190	R							NA			NA		10/08/2008
2931	Highview Pl	0.14	50	R							NA			NA		10/27/2014
2932	Wilburdale Dr	0.09	850	R							NA			NA		11/05/2008
2933	Vellex Lane	0.15	420	R							NA			NA		12/16/2008
2933	Vellex Lane	0.11	300	R							NA			NA		10/22/2008
2933	Vellex Lane	0.50	70	R							NA			NA		11/05/2008
2933	Vellex Lane	0.07	190	R							NA			NA		10/22/2008
2933	Vellex Lane	0.16	310	R							NA			NA		10/22/2008
2936	Laburch Lane	0.14	30	R							NA			NA		10/22/2008

Virginia Department of Transportation  
Traffic Engineering Division  
2014  
Annual Average Daily Traffic Volume Estimates By Section of Route  
Fairfax Maintenance Area

Route	Length	AADT	QA	4Tire	Bus	-----Truck-----				QC	K Factor	QK	Dir Factor	AAWDT	QW	Year
						2Axle	3+Axle	1Trail	2Trail							
<b>Fairfax County</b>																
(2937) Wills Lane	0.12	49	R								NA			NA		10/22/2008
(2938) Meadow View Rd	0.08	90	R								NA			NA		10/27/2014
(2938) Meadow View Rd	0.13	440	R								NA			NA		10/27/2005
(2938) Meadow View Rd	0.09	1600	R								NA			NA		10/27/2005
(2939) Willow Lane	0.01	930	R								NA			NA		04/20/2009
(2939) Willow Lane	0.08	390	R								NA			NA		02/23/2009
(2940) Freedom Pl	0.11	200	R								NA			NA		02/24/2009
(2941) Haven Pl	0.11	240	R								NA			NA		02/24/2009
(2942) Edgemoor Lane	0.13	70	R								NA			NA		10/27/2014
(2943) Courtland Dr	0.09	1200	R								NA			NA		01/18/2006
(2943) Courtland Dr	0.10	1400	R								NA			NA		01/18/2006
(2944) Payne St	0.25	680	R								NA			NA		01/18/2006
(2945) Church St	0.13	460	R								NA			NA		1986
(2946) Bellforest Dr	0.07	2400	R								NA			NA		04/16/2009
(2946) Park Tower Dr	0.04	2400	N								NA			NA		04/16/2009
(2946) Park Tower Dr	0.04	30	R								NA			NA		1986
(2948) John Marr Dr	0.28	11000	G	98%	1%	1%	0%	0%	0%	C	0.089	F	0.648	12000	G	2014
(2948) John Marr Dr	0.25	10000	G	98%	1%	1%	0%	0%	0%	F	0.087	F	0.55	11000	G	2014
(2948) John Marr Dr	0.10	470	R								NA			NA		02/23/2009
(2948) John Marr Dr	0.07	80	R								NA			NA		1997
(2949) Juniper Lane	0.45	1200	R								NA			NA		01/18/2006

Virginia Department of Transportation  
Traffic Engineering Division  
2014  
Annual Average Daily Traffic Volume Estimates By Section of Route  
Fairfax Maintenance Area

Route	Length	AADT	QA	4Tire	Bus	-----Truck-----				QC	K Factor	QK	Dir Factor	AAWDT	QW	Year
						2Axle	3+Axle	1Trail	2Trail							
<b>Fairfax County</b>																
(2949) Juniper Lane	0.56	2300	R			From: 29-1735 E, Villa Lane					NA			NA		01/18/2006
						To: SR 7 Leesburg Pike										
(2950) Valley Lane	0.13	720	R			From: 29-1735 Villa Lane					NA			NA		12/15/2014
						To: 29-1872 Carolyn Dr										
(2950) Valley Lane	0.28	450	R			From: 29-2314 Nicholson St					NA			NA		12/15/2014
						To: Dead End										
(2950) Valley Lane	0.05	60	R			From: Dead End					NA			NA		10/29/2014
						To: Dead End										
(2951) Columbia Pike Frontage	0.07	330	R			From: 29-2170 Chanel Rd					NA			NA		07/30/2009
						To: 29-613 Sleepy Hollow Rd; Gap										
(2951) Columbia Pike Frontage	0.06	380	R			From: Dead End; Gap					NA			NA		01/05/2006
						To: 29-2252 Whispering Lane										
(2951) Columbia Pike Frontage	0.03	30	R			From: 29-2252 Whispering Lane					NA			NA		01/05/2006
						To: 29-2971 Larchwood Rd										
(2951) Columbia Pike Frontage	0.10	310	R			From: 29-2971 Larchwood Rd					NA			NA		01/03/2006
						To: 29-2286 Maplewood Dr										
(2951) Columbia Pike Frontage	0.10	400	R			From: 29-2286 Maplewood Dr					NA			NA		01/03/2006
						To: 29-2394 Raleigh Rd										
(2952) Terrace Pl	0.06	60	R			From: 29-2394 Raleigh Rd					NA			NA		10/29/2014
						To: Dead End										
(2953) Gunpowder Rd	0.31	220	R			From: Cul-de-Sac					NA			NA		08/07/2001
						To: 29-4908 Ramrod Ct										
(2953) Gunpowder Rd	0.08	190	R			From: 29-4908 Ramrod Ct					NA			NA		08/08/2001
						To: 29-4907 Caisson Rd										
(2953) Gunpowder Rd	0.19	380	R			From: 29-4907 Caisson Rd					NA			NA		08/08/2001
						To: 29-3150 Castner Ct										
(2953) Gunpowder Rd	0.15	550	R			From: 29-3150 Castner Ct					NA			NA		08/09/2001
						To: US 29 Lee Highway										
(2954) Oliver Ave	0.33	1100	R			From: 29-711 Gallows Rd					NA			NA		01/03/2006
						To: 29-2293 Murray Lane										
(2955) Longstreet Ct	0.14	90	R			From: 29-2954 Oliver Ave					NA			NA		10/29/2014
						To: Dead End										
(2956) Pickett Ct	0.06	240	R			From: 29-2954 Oliver Ave					NA			NA		12/17/2014
						To: 29-2957 Stuart Ct										
(2956) Pickett Ct	0.06	70	R			From: 29-2957 Stuart Ct					NA			NA		10/29/2014
						To: Dead End										
(2957) Stuart Ct	0.12	100	R			From: 29-2956 Pickett Ct					NA			NA		10/29/2014
						To: Dead End										
(2958) Howard St	0.08	190	R			From: 29-711 Gallows Rd					NA			NA		12/17/2014
						To: Dead End; Gap Terminus										
(2958) Howard St	0.15	45	R			From: Dead End; Gap Terminus					NA			NA		10/30/2014
						To: 29-2293 Murray Lane										

Virginia Department of Transportation  
Traffic Engineering Division  
2014  
Annual Average Daily Traffic Volume Estimates By Section of Route  
Fairfax Maintenance Area

Route	Length	AADT	QA	4Tire	Bus	-----Truck-----				QC	K Factor	QK	Dir Factor	AAWDT	QW	Year
						2Axle	3+Axle	1Trail	2Trail							
<b>Fairfax County</b>																
(2959) Larchmont Dr	0.19	1000	R			From: 29-2998 Murray Ct					NA			NA		01/05/2006
(2959) Larchmont Dr	0.06	980	R			To: 29-2293 Murray Lane					NA			NA		01/05/2006
(2959) Larchmont Dr	0.06	580	R			From: 29-2962 Lockwood Lane					NA			NA		01/05/2006
(2959) Larchmont Dr	0.04	510	R			To: 29-2964 Bradley Cir					NA			NA		01/05/2006
(2959) Larchmont Dr	0.11	500	R			From: 29-2299 Donna Lane					NA			NA		01/05/2006
(2959) Larchmont Dr						To: 29-2394 Raleigh Rd										
(2960) Chester Dr	0.16	260	R			From: 29-2976 MID, Masonville Dr					NA			NA		01/05/2006
(2960) Masonville Dr	0.04	340	R			To: 29-2976 W, Masonville Dr From: 29-2976 W; Chester Dr					NA			NA		01/05/2006
(2960) Austin St	0.16	410	R			To: 29-971; Austin St From: 29-971 Masonville Dr					NA			NA		01/05/2006
(2960) Austin St	0.02	180	R			To: 29-2974 Case Pl					NA			NA		01/05/2006
(2960) Austin St	0.09	250	R			To: 29-2975 Reiter St					NA			NA		01/05/2006
(2960) Austin St						To: 29-2976 E, Masonville Dr										
(2961) Orville St	0.19	660	R			From: 29-622 Pole Rd					NA			NA		11/20/2008
(2961) Orville St	0.19	530	R			To: 29-3705 Shirley St					NA			NA		11/20/2008
(2961) Orville St	0.19	110	R			To: 29-3376 Lawrence St					NA			NA		10/30/2014
(2961) Orville St						To: Dead End										
(2962) Lockwood Lane	0.18	90	R			From: Dead End					NA			NA		10/30/2014
(2962) Lockwood Lane						To: 29-2959 Larchmont Dr										
(2963) Ethel Ct	0.04	40	R			From: Cul-de-Sac					NA			NA		10/30/2014
(2963) Ethel Ct						To: 29-2976 Masonville Dr										
(2964) Bradley Cir	0.41	170	R			From: 29-2959 Larchmont Dr					NA			NA		01/05/2006
(2964) Bradley Cir						To: 29-2394 Raleigh Rd										
(2965) Pima St	0.08	230	R			From: 29-3519 Redwing Dr					NA			NA		12/15/2014
(2965) Pima St	0.09	320	R			To: 29-3479 Amphill Dr					NA			NA		12/15/2014
(2965) Pima St	0.07	310	R			From: 29-2966 Chippewa Pl					NA			NA		12/15/2014
(2965) Pima St						To: 29-2246 Cherokee Ave										
(2966) Chippewa Pl	0.15	180	R			From: Dead End					NA			NA		07/22/2009
(2966) Chippewa Pl						To: 29-2965 Pima St										
(2967) Industrial Dr	0.06	5300	R			From: 29-2735 Industrial Dr					NA			NA		12/15/2008
(2967) Mitchell St	0.22	870	R			To: 29-648 Edsall Rd					NA			NA		10/14/2008
(2967) Mitchell St						To: 29-972 Canard St										

Virginia Department of Transportation  
Traffic Engineering Division  
2014  
Annual Average Daily Traffic Volume Estimates By Section of Route  
Fairfax Maintenance Area

Route	Length	AADT	QA	4Tire	Bus	-----Truck-----				QC	K Factor	QK	Dir Factor	AAWDT	QW	Year
						2Axle	3+Axle	1Trail	2Trail							
<b>Fairfax County</b>																
(2967) Mitchell St	0.05	890	R			From: 29-972 Canard St To: 29-3025 Mitchell St					NA			NA		10/14/2008
(2968) Ewell St	0.05	230	R			From: 29-2295 Wayne Dr To: 29-2296 Cynthia Ct					NA			NA		1997
(2968) Ewell St	0.05	30	R			From: 29-2296 Cynthia Ct To: Dead End					NA			NA		10/30/2014
(2969) Leesburg Pike Frontage	0.14	1700	R			From: SR 7 Leesburg Pike To: 29-2327 Patrick Henry Dr					NA			NA		12/16/2014
(2970) Arlington Blvd Frontage	0.10	6600	R			From: FR-712 Arlington Blvd Frontage To: 29-2327 Patrick Henry Dr					NA			NA		04/20/2009
(2971) Larchwood Rd	0.21	420	R			From: 29-2951 Columbia Pike Frontage To: 29-2393 Oakwood Dr					NA			NA		01/11/2006
(2972) Kingwood Dr	0.13	120	R			From: Dead End To: 29-2348 Nottage Lane					NA			NA		10/30/2014
(2972) Kingwood Dr	0.09	110	R			From: 29-2348 Nottage Lane To: 29-2451 Kingwood Dr					NA			NA		02/23/2009
(2973) Keith Pl	0.11	60	R			From: Cul-de-Sac To: 29-854 Walton Lane					NA			NA		10/30/2014
(2974) Case Pl	0.06	50	R			From: Dead End To: 29-2960 Austin St					NA			NA		07/30/2009
(2975) Reiter St	0.04	20	R			From: 29-2960 Austin St To: Dead End					NA			NA		10/30/2014
(2976) Masonville Dr	0.09	430	R			From: 29-2960 W, Chester Dr To: 29-2960 MID, Chester Dr					NA			NA		01/03/2006
(2976) Masonville Dr	0.10	1100	R			From: 29-2960 MID, Chester Dr To: 29-2960 E, Austin St					NA			NA		02/23/2009
(2976) Masonville Dr	0.04	1100	R			From: 29-2960 E, Austin St To: 29-3614 Masonville Ct					NA			NA		01/03/2006
(2976) Masonville Dr	0.05	1100	R			From: 29-3614 Masonville Ct To: 29-2610 Statecrest Dr					NA			NA		01/03/2006
(2976) Masonville Dr	0.07	290	R			From: 29-2610 Statecrest Dr To: 29-3678 Beauford Cir					NA			NA		01/03/2006
(2976) Masonville Dr	0.04	250	R			From: 29-3678 Beauford Cir To: 29-2963 Ethel Ct					NA			NA		01/03/2006
(2976) Masonville Dr	0.10	220	R			From: 29-2963 Ethel Ct To: 29-3789 Charleson St					NA			NA		01/03/2006
(2977) Korte Ct	0.05	320	R			From: 29-2439 Carol Lane To: 29-2440 Normandy Lane					NA			NA		1997
(2977) Korte Ct	0.06	400	R			From: 29-2440 Normandy Lane To: 29-2338 Graham Rd					NA			NA		1997
(2977) Korte Ct	0.06	70	R			From: 29-2338 Graham Rd To: Dead End					NA			NA		10/30/2014

Virginia Department of Transportation  
Traffic Engineering Division  
2014  
Annual Average Daily Traffic Volume Estimates By Section of Route  
Fairfax Maintenance Area

Route	Length	AADT	QA	4Tire	Bus	-----Truck-----				QC	K Factor	QK	Dir Factor	AAWDT	QW	Year
						2Axle	3+Axle	1Trail	2Trail							
<b>Fairfax County</b>																
(2978) Kenfig Pl	0.08	950	R			From: 29-2980 Hewitt St					NA			NA		01/23/2006
(2978) Kenfig Pl	0.08	690	R			To: 29-2368 Brush Dr					NA			NA		01/23/2006
(2978) Kenfig Pl	0.01	340	R			From: 29-2983 W, Gary Ct					NA			NA		1986
(2978) Kenfig Pl	0.04	500	R			To: 29-2983 E, Locker St					NA			NA		01/23/2006
(2978) Kenfig Pl	0.06	250	R			From: 29-2979 Rollin Rd					NA			NA		01/23/2006
(2978) Kenfig Pl						To: 29-2304 Wayne Rd										
(2979) Rollin Rd	0.10	250	R			From: 29-2978 Kenfig Pl					NA			NA		01/23/2006
(2979) Rollin Rd	0.03	640	R			To: 29-2981 Strathmore St					NA			NA		01/23/2006
(2979) Rollin Rd						From: 29-2350 Oak Ridge Rd										
(2980) Hewitt St	0.05	440	R			To: 29-2338 Graham Rd					NA			NA		01/23/2006
(2980) Hewitt St	0.11	290	R			From: 29-2978 Kenfig Pl					NA			NA		01/28/2006
(2980) Hewitt St						To: 29-2981 Strathmore St										
(2981) Dye Dr	0.09	470	R			From: 29-2498 Brad St					NA			NA		01/23/2006
(2981) Dye Dr	0.22	550	R			To: 29-2436 Camp Alger Ave					NA			NA		01/23/2006
(2981) Dye Dr	0.06	960	R			From: 29-2439 Carol Lane					NA			NA		01/23/2006
(2981) Dye Dr	0.06	1300	R			To: 29-2440 Normandy Lane					NA			NA		01/23/2006
(2981) Dye Dr	0.06	1300	R			From: 29-2338 Marc Dr					NA			NA		01/23/2006
(2981) Dye Dr	0.06	1300	R			To: 29-1720 Graham Rd					NA			NA		01/23/2006
(2981) Strathmore St	0.15	970	R			From: 29-2980 Hewitt St					NA			NA		01/23/2006
(2981) Strathmore St	0.07	880	R			To: 29-2368 Brush Dr					NA			NA		01/23/2006
(2981) Strathmore St	0.12	410	R			From: 29-2979 Rollin Rd					NA			NA		01/23/2006
(2981) Strathmore St						To: 29-2276 Dearborn Dr										
(2982) Georges Lane	0.12	70	R			From: 29-2276 Dearborn Dr					NA			NA		10/30/2014
(2982) Georges Lane						To: Dead End										
(2983) Gary Pl	0.04	70	R			From: Dead End					NA			NA		10/30/2014
(2983) Gary Pl						To: 29-2978 E, Kenfig Pl										
(2983) Locker St	0.05	150	R			From: 29-2978 W, Kenfig Pl					NA			NA		1997
(2983) Locker St						To: Dead End										
(2984) Darwin Dr	0.09	290	R			From: 29-649 Annandale Rd					NA			NA		12/16/2014
(2984) Darwin Dr	0.04	40	R			To: 29-2985 Darwin Ct					NA			NA		10/31/2014
(2984) Darwin Dr						From: Cul-de-Sac										
(2985) Darwin Ct	0.03	50	R			To: 29-2984 Darwin Dr					NA			NA		10/31/2014
(2985) Darwin Ct						From: Dead End										

Virginia Department of Transportation  
Traffic Engineering Division  
2014  
Annual Average Daily Traffic Volume Estimates By Section of Route  
Fairfax Maintenance Area

Route	Length	AADT	QA	4Tire	Bus	-----Truck-----				QC	K Factor	QK	Dir Factor	AAWDT	QW	Year
						2Axle	3+Axle	1Trail	2Trail							
<b>Fairfax County</b>																
(2986) Hartwell Ct	0.12	190	R			From: 29-2279 Executive Ave					NA			NA		02/23/2009
(2986) Hartwell Ct	0.08	60	R			To: 29-1176 Surrey Lane					NA			NA		10/31/2014
						To: Dead End										
(2987) Billings Dr	0.14	110	R			From: 29-2912 Randolph Dr					NA			NA		07/22/2009
						To: Cul-de-Sac										
(2988) Rock Spring Ave	0.15	200	R			From: SR 7 Leesburg Pike					NA			NA		04/20/2009
						To: Dead End: Gap										
(2988) Spring Lane	0.22	2400	R			From: SR 244 Columbia Pike					NA			NA		01/30/2006
(2988) Spring Lane	0.06	510	R			To: 29-3078 Robinwood Lane					NA			NA		12/16/2014
						To: Dead End										
(2989) Gorham St	0.15	2900	R			From: 29-716 Seminary Rd					NA			NA		01/30/2006
						To: SR 7 Leesburg Pike										
(2990) Linda Lane	0.15	280	R			From: 29-4010 Royce St					NA			NA		01/03/2006
						To: 29-854 Pleasant Ridge Rd										
(2991) Half Moon Cir	0.15	110	R			From: 29-2276 W, Waterway Dr					NA			NA		11/01/2006
						To: 29-2276 E, Waterway Dr										
(2992) Lyric Lane	0.06	500	R			From: 29-2995 Stoneybrae Dr					NA			NA		01/11/2006
(2992) Lyric Lane	0.19	150	R			To: 29-2993 W, Cavalier Cr					NA			NA		01/11/2006
						To: 29-2993 E, Cavalier Cr										
(2993) Cavalier Cir	0.14	190	R			From: 29-2992 W, Lyric Lane					NA			NA		01/11/2006
(2993) Cavalier Cr	0.15	190	R			From: 29-2994 Rustic Way Lane					NA			NA		01/11/2006
(2993) Cavalier Cr	0.06	160	R			To: 29-2992 E, Lyric Lane					NA			NA		01/11/2006
(2993) Cavalier Cr	0.14	90	R			From: 29-2276 Waterway Dr					NA			NA		10/31/2014
						To: Dead End										
(2994) Rustic Way Lane	0.05	60	R			From: Dead End					NA			NA		10/31/2014
(2994) Rustic Way Lane	0.07	170	R			To: 29-2993 Cavalier Cir					NA			NA		01/11/2006
(2994) Rustic Way Lane	0.11	270	R			From: 29-2274 Crosswoods Cir					NA			NA		01/11/2006
(2994) Rustic Way Lane	0.10	370	R			To: 29-1891 Barger Dr					NA			NA		01/11/2006
						To: 29-2276 Waterway Dr										
(2995) Stoneybrae Dr	0.05	490	R			From: 29-2276 S, Waterway Dr					NA			NA		01/11/2006
(2995) Stoneybrae Dr	0.17	390	R			To: 29-2992 Lyric Lane					NA			NA		01/11/2006
(2995) Stoneybrae Dr	0.08	1100	R			From: 29-2274 Crosswoods Cir					NA			NA		01/11/2006
						To: 29-1892 Grass Hill Ter										

Virginia Department of Transportation  
Traffic Engineering Division  
2014  
Annual Average Daily Traffic Volume Estimates By Section of Route  
Fairfax Maintenance Area

Route	Length	AADT	QA	4Tire	Bus	-----Truck-----				QC	K Factor	QK	Dir Factor	AAWDT	QW	Year
						2Axle	3+Axle	1Trail	2Trail							
<b>Fairfax County</b>																
(2995) Stoneybrae Dr	0.21	2600	R								NA		NA			01/11/2006
(2996) Lee Hwy Frontage	0.12	220	R								NA		NA			1986
(2997) Justine Dr	0.27	170	R								NA		NA			01/30/2006
(2997) Justine Dr	0.06	1600	R								NA		NA			01/30/2006
(2998) Terrace Dr	0.10	1300	R								NA		NA			01/05/2006
(2998) Terrace Dr	0.14	1000	R								NA		NA			01/05/2006
(2998) Terrace Dr	0.05	480	R								NA		NA			01/05/2006
(2998) Terrace Dr	0.14	690	R								NA		NA			01/05/2006
(2998) Murray Ct	0.05	60	R								NA		NA			10/31/2014
(2999) Paul Spring Rd	0.09	840	R								NA		NA			10/08/2008
(2999) Paul Spring Rd	0.23	720	R								NA		NA			11/19/2002
(3000) Dade Lane	0.10	570	R								NA		NA			11/19/2002
(3001) Franklin Dr	0.09	310	R								NA		NA			07/29/2003
(3001) Franklin Dr	0.10	130	R								NA		NA			07/29/2003
(3002) Hamilton Rd	0.25	330	R								NA		NA			07/21/2009
(3003) Buckley Rd	0.03	50	R								NA		NA			08/18/2003
(3003) Buckely Rd	0.21	140	R								NA		NA			08/18/2003
(3004) Higham Rd	0.12	350	R								NA		NA			06/23/2003
(3004) Higham Rd	0.10	260	R								NA		NA			06/23/2003
(3004) Higham Rd	0.05	40	R								NA		NA			06/23/2003
(3005) Catskill Rd	0.22	180	R								NA		NA			07/29/2003



Virginia Department of Transportation  
Traffic Engineering Division  
2014  
Annual Average Daily Traffic Volume Estimates By Section of Route  
Fairfax Maintenance Area

Route	Length	AADT	QA	4Tire	Bus	-----Truck-----				QC	K Factor	QK	Dir Factor	AAWDT	QW	Year
						2Axle	3+Axle	1Trail	2Trail							
<b>Fairfax County</b>																
3006 Ona Dr	0.03	620	R								NA		NA			07/21/2009
3007 Constance Dr	0.09	780	R								NA		NA			06/23/2003
3007 Constance Dr	0.06	580	R								NA		NA			06/23/2003
3008 Layton Dr	0.05	40	R								NA		NA			06/23/2003
3008 Layton Dr	0.07	140	R								NA		NA			06/23/2003
3008 Layton Dr	0.17	160	R								NA		NA			06/23/2003
3008 Layton Dr	0.07	180	R								NA		NA			06/23/2003
3008 Layton Dr	0.08	400	R								NA		NA			06/23/2003
3008 Layton Dr	0.06	520	R								NA		NA			06/23/2003
3008 Layton Dr	0.13	580	R								NA		NA			06/23/2003
3008 Layton Dr	0.06	970	R								NA		NA			06/23/2003
3009 Jerome St	0.05	110	R								NA		NA			06/23/2003
3009 Jerome St	0.09	220	R								NA		NA			06/23/2003
3009 Jerome St	0.27	200	R								NA		NA			06/23/2003
3009 Ruskin St	0.30	300	R								NA		NA			07/21/2009
3009 Ruskin St	0.25	180	R								NA		NA			03/16/2009
3010 Roanoke Ave	0.15	210	R								NA		NA			08/07/2003
3011 Wesley Rd	0.23	60	R								NA		NA			08/18/2003
3011 Wesley Rd	0.06	480	R								NA		NA			08/18/2003
3012 Cooper St	0.18	780	R								NA		NA			07/23/2003
3012 Cooper St	0.20	340	R								NA		NA			07/23/2003
3012 Cooper St	0.19	270	R								NA		NA			07/23/2003

Virginia Department of Transportation  
 Traffic Engineering Division  
 2014  
 Annual Average Daily Traffic Volume Estimates By Section of Route  
 Fairfax Maintenance Area

Route	Length	AADT	QA	4Tire	Bus	-----Truck-----				QC	K Factor	QK	Dir Factor	AAWDT	QW	Year
						2Axle	3+Axle	1Trail	2Trail							
<b>Fairfax County</b>																
3013 Mayo Ct	0.07	100	R			From: 29-3008 Layton Dr					NA			NA		06/23/2003
						To: Dead End										
3014 Lois Dr	0.06	770	R			From: 29-789 Loisdale Rd					NA			NA		06/23/2003
3014 Lois Dr	0.06	460	R			From: 29-3008 Layton Dr					NA			NA		06/23/2003
3014 Lois Dr	0.09	250	R			From: 29-3009 S, Jerome St					NA			NA		06/23/2003
3014 Lois Dr	0.12	130	R			From: 29-3056 Conway Ct					NA			NA		06/23/2003
3014 Darby Lane	0.22	90	R			From: Darby Lane Lois Dr					NA			NA		07/21/2009
						To: 29-3009 Jerome St										
3015 Fallowfield Dr	0.02	20	R			From: Dead End					NA			NA		1997
3015 Fallowfield Dr	0.16	290	R			From: 29-2498 Brad St					NA			NA		1997
						To: 29-2436 Camp Alger Ave										
3016 Red Pine St	0.03	720	R			From: 29-3024 Magonlia Ave					NA			NA		11/19/2002
3016 Red Pine St	0.05	570	R			From: 29-4063 Chicamuxen Ct					NA			NA		11/19/2002
						To: 29-2774 Longbranch Dr										
3017 Juliet St	0.17	210	R			From: 29-2885 SOUTH					NA			NA		08/06/2003
3017 Juliet St	0.05	370	R			From: 29-3018 Cosgrove Pl					NA			NA		08/06/2003
3017 Juliet St	0.06	550	R			From: 29-2885 NORTH					NA			NA		08/06/2003
3017 Juliet St	0.06	190	R			From: 29-2899 Elgar St					NA			NA		08/06/2003
3017 Juliet St	0.06	240	R			From: 29-3055 Ferber Pl					NA			NA		08/06/2003
3017 Juliet St	0.06	180	R			From: 29-2881 Gresham St					NA			NA		08/06/2003
						To: 29-2866 Hogarth St										
3018 Cosgrove Pl	0.05	70	R			From: 29-3017 Juliet St					NA			NA		08/06/2003
						To: Dead End										
3019 Clive Pl	0.05	90	R			From: 29-2885 Axton St					NA			NA		08/06/2003
						To: Dead End										
3020 Anders Terrace	0.10	160	R			From: Cul-de-Sac					NA			NA		07/31/2003
3020 Anders Terrace	0.04	180	R			From: 0.10 ME Cul-de-Sac					NA			NA		07/31/2003
3020 Anders Terrace	0.10	210	R			From: 29-3021 Bostwick Dr					NA			NA		07/31/2003
3020 Anders Terrace	0.05	260	R			From: 29-3023 Cather Rd					NA			NA		07/31/2003
						To: 29-3022 Dalton Rd										

Virginia Department of Transportation  
Traffic Engineering Division  
2014  
Annual Average Daily Traffic Volume Estimates By Section of Route  
Fairfax Maintenance Area

Route	Length	AADT	QA	4Tire	Bus	-----Truck-----				QC	K Factor	QK	Dir Factor	AAWDT	QW	Year
						2Axle	3+Axle	1Trail	2Trail							
<b>Fairfax County</b>																
3020 Anders Terrace	0.05	320	R									NA		NA		07/31/2003
3021 Bostwick Dr	0.10	170	R									NA		NA		07/31/2003
3021 Bostwick Dr	0.06	260	R									NA		NA		07/31/2003
3021 Bostwick Dr	0.15	520	R									NA		NA		07/31/2003
3021 Bostwick Dr	0.10	390	R									NA		NA		07/31/2003
3021 Bostwick Dr	0.07	190	R									NA		NA		07/31/2003
3022 Dalton Rd	0.03	20	R									NA		NA		07/31/2003
3022 Dalton Rd	0.24	130	R									NA		NA		07/31/2003
3023 Cather Rd	0.15	160	R									NA		NA		07/31/2003
3023 Cather Rd	0.06	430	R									NA		NA		07/31/2003
3024 Magonia Ave	0.16	460	R									NA		NA		11/19/2002
3025 Clinton Rd	0.10	220	R									NA		NA		08/11/2003
3025 Mitchell St	0.03	260	R									NA		NA		08/11/2003
3026 Barrister Pl	0.09	210	R									NA		NA		07/26/2003
3027 Olde Towne Ct	0.06	180	R									NA		NA		07/29/2003
3028 Gilpin Dr	0.06	150	R									NA		NA		07/31/2003
3028 Gilpin Dr	0.15	290	R									NA		NA		07/31/2003
3029 Forman Ct	0.10	240	R									NA		NA		07/31/2003
3030 Ardfour Lane	0.06	NA										NA		NA		
3030 Ardfour Lane	0.13	350	R									NA		NA		08/14/2003
3030 Ardfour Lane	0.05	240	R									NA		NA		08/14/2003

Virginia Department of Transportation  
Traffic Engineering Division  
2014  
Annual Average Daily Traffic Volume Estimates By Section of Route  
Fairfax Maintenance Area

Route	Length	AADT	QA	4Tire	Bus	-----Truck-----				QC	K Factor	QK	Dir Factor	AAWDT	QW	Year
						2Axle	3+Axle	1Trail	2Trail							
<b>Fairfax County</b>																
(3030) Ardfour Lane	0.14	270	R			From: 29-2275 Lorene Lane					NA		NA			08/14/2003
						To: 29-710; 29-4495										
(3031) Banff St	0.09	49	R			From: 29-710 Wakefield Chapel Rd					NA		NA			08/14/2003
(3031) Banff St	0.14	270	R			From: 29-4386 Fidelity Ct					NA		NA			08/14/2003
(3031) Banff St	0.09	330	R			From: 29-3030 Ardfour Lane					NA		NA			08/14/2003
						To: Dead End										
(3032) Bonnie Dr	0.08	280	R			From: 29-1029 Wakefield Dr					NA		NA			08/14/2003
						To: 29-3030 Ardfour Lane										
(3033) Kathleen Pl	0.17	150	R			From: 29-2459 Leesville Blvd					NA		NA			08/06/2003
						To: Cul-de-Sac										
(3034) Camrose Pl	0.07	90	R			From: 29-2480 Dalhouse St					NA		NA			08/06/2003
						To: Dead End										
(3035) Kaywood Pl	0.09	80	R			From: 29-2773 Glen Forest Dr					NA		NA			1997
						To: Dead End										
(3036) Maries Dr	0.09	310	R			From: 29-1024 Lebanon Dr					NA		NA			12/16/2014
(3036) Maries Dr	0.02	10	R			From: 29-3037 Jan Mar Dr					NA		NA			10/31/2014
						To: Dead End										
(3037) Jan Mar Dr	0.11	90	R			From: Dead End					NA		NA			10/31/2014
(3037) Jan Mar Dr	0.10	60	R			From: 29-3036 Maries Dr					NA		NA			10/31/2014
						To: Dead End										
(3038) Milland St	0.28	190	R			From: 29-2864 W. Ravensworth Rd					NA		NA			08/14/2003
(3038) Light St	0.20	130	R			From: 29-2899 Elgar St					NA		NA			08/14/2003
						To: 29-2864 E. Ravensworth Rd										
(3039) Moss Dr	0.02	1100	R			From: SR 244 Columbia Pike					NA		NA			11/04/2002
(3039) Moss Dr	0.07	1200	R			From: 29-3065 Columbia Pike Frontage					NA		NA			11/04/2002
(3039) Moss Dr	0.18	470	R			From: 29-3098 Forest Grove Dr					NA		NA			11/04/2002
(3039) Moss Dr	0.07	390	R			From: 29-2293 Murray Lane					NA		NA			11/04/2002
(3039) Moss Dr	0.07	250	R			From: 29-3040 Rosewood St					NA		NA			01/05/2006
(3039) Moss Dr	0.17	350	R			From: 29-3435 Maplecrest Dr					NA		NA			11/06/2002
						To: 29-2466 Fern Lane										
(3040) Rosewood St	0.12	90	R			From: 29-3039 Moss Dr					NA		NA			11/06/2002
						To: 29-2293 Murray Lane										

Virginia Department of Transportation  
Traffic Engineering Division  
2014  
Annual Average Daily Traffic Volume Estimates By Section of Route  
Fairfax Maintenance Area

Route	Length	AADT	QA	4Tire	Bus	-----Truck-----				QC	K Factor	QK	Dir Factor	AAWDT	QW	Year
						2Axle	3+Axle	1Trail	2Trail							
<b>Fairfax County</b>																
3040	Rosewood St	0.09	190	R				From: 29-2293 Murray Lane					NA		NA	11/06/2002
3040	Rosewood St	0.05	160	R				To: 29-3098 Forest Grove Dr					NA		NA	11/06/2002
3040	Rosewood St	0.06	110	R				From: 29-3099 Tall Oak Ct					NA		NA	11/04/2002
								To: 29-3093 Ivydale Dr								
3041	Wynnwood Dr	0.12	100	R				From: Dead End					NA		NA	10/31/2014
3041	Wynnwood Dr	0.08	390	R				To: 29-4047 Northfield Dr					NA		NA	11/04/2002
3041	Wynnwood Dr	0.02	380	R				From: 29-2240 S. Crossman St					NA		NA	11/04/2002
3041	Wynnwood Dr	0.13	370	R				To: 29-2240 N. Crossman St					NA		NA	11/04/2002
								From: SR 244; 29-4046								
3042	Joanne Dr	0.04	40	R				From: Dead End					NA		NA	12/16/2014
								To: 29-2543 Kling Dr								
3043	Elwood Dr	0.07	290	R				From: 29-2170 Chanel Dr					NA		NA	11/06/2002
								To: 29-613 Sleepy Hollow Rd								
3044	Chanel Rd	0.03	30	R				From: 29-2170 Chanel Rd					NA		NA	10/31/2014
								To: Dead End								
3045	Kirklyn St	0.13	370	R				From: 29-703 Shreve Rd					NA		NA	1997
3045	Kirklyn St	0.10	90	R				To: 29-2670 Roswell Dr					NA		NA	1997
								From: Dead End								
3046	Ackley St	0.12	190	R				From: 29-3705 Shirley St					NA		NA	07/23/2003
3046	Ackley St	0.13	290	R				To: 29-3197 Sprayer St					NA		NA	07/23/2003
								From: 29-3376 Lawrence St								
3047	Long Pine Dr	0.06	1200	R				From: 29-3047 Circle					NA		NA	08/04/2003
3047	Long Pine Dr	0.10	900	R				To: 29-3051 W. Murillo St					NA		NA	08/04/2003
3047	Long Pine Dr	0.08	640	R				From: 29-3050 W. Hamlet St					NA		NA	08/04/2003
3047	Long Pine Dr	0.11	520	R				To: 29-3057 W. Boulder St					NA		NA	08/04/2003
3047	Long Pine Dr	0.10	270	R				From: 29-3418 Webbwood Ct					NA		NA	08/04/2003
3047	Long Pine Dr	0.07	170	R				To: 29-3419 Anola Ct					NA		NA	08/04/2003
3047	Long Pine Dr	0.07	120	R				From: 29-3057 E. Boulder St					NA		NA	08/04/2003
3047	Long Pine Dr	0.08	170	R				To: 29-3052 Dreyfuss St					NA		NA	08/04/2003
								From: 29-3489 Guy Pl								

Virginia Department of Transportation  
Traffic Engineering Division  
2014  
Annual Average Daily Traffic Volume Estimates By Section of Route  
Fairfax Maintenance Area

Route	Length	AADT	QA	4Tire	Bus	-----Truck-----				QC	K Factor	QK	Dir Factor	AAWDT	QW	Year
						2Axle	3+Axle	1Trail	2Trail							
<b>Fairfax County</b>																
(3047) Long Pine Dr	0.11	230	R			From: 29-3489 Guy Pl					NA			NA		08/04/2003
(3047) Long Pine Dr	0.11	290	R			To: 29-3050 E, Hamlet St					NA			NA		08/04/2003
(3047) Long Pine Dr	0.07	450	R			From: 29-3049 Estaban Pl					NA			NA		08/04/2003
(3047) Long Pine Dr	0.26	630	R			To: 29-3051 E, Murillo St					NA			NA		08/04/2003
(3047) Long Pine Dr	0.05	2000	R			From: 29-3047 Circle					NA			NA		08/04/2003
(3047) Long Pine Dr						To: 29-2652 Heming Ave										
(3048) Roswell Ct	0.04	80	R			From: Dead End					NA			NA		08/04/2003
(3048) Roswell Ct	0.05	110	R			To: 29-2670 Roswell Dr					NA			NA		08/04/2003
(3048) Roswell Ct						From: Dead End										
(3049) Estaban Pl	0.07	90	R			From: 29-3047 Long Pine Dr					NA			NA		08/04/2003
(3049) Estaban Pl						To: Dead End										
(3050) Hamlet St	0.17	170	R			From: 29-3047 W, Long Pine Dr					NA			NA		08/04/2003
(3050) Hamlet St	0.05	100	R			To: 29-3052 Dreyfuss St					NA			NA		08/04/2003
(3050) Hamlet St	0.13	170	R			From: 29-3053 Jebb St					NA			NA		08/04/2003
(3050) Hamlet St						To: 29-3047 E, Long Pine Dr										
(3051) Murillo St	0.14	190	R			From: 29-3047 W, Long Pine Dr					NA			NA		08/04/2003
(3051) Murillo St	0.16	100	R			To: 29-3053 Jebb St					NA			NA		08/04/2003
(3051) Murillo St						From: 29-3047 E, Long Pine Dr										
(3052) Dreyfuss St	0.13	48	R			From: 29-3047 Long Pine Dr					NA			NA		08/04/2003
(3052) Dreyfuss St						To: 29-3050 Hamlet St										
(3053) Jebb St	0.06	90	R			From: 29-3050 Hamlet St					NA			NA		08/04/2003
(3053) Jebb St						To: 29-3051 Murillo St										
(3054) Kipling St	0.06	90	R			From: 29-2866 Hogarth St					NA			NA		08/06/2003
(3054) Kipling St	0.06	200	R			To: 29-2865 Inzer St					NA			NA		08/06/2003
(3054) Kipling St						From: 29-2864 Ravensworth Rd										
(3055) Ferber Pl	0.10	80	R			From: 29-3017 Juliet St					NA			NA		08/06/2003
(3055) Ferber Pl						To: Dead End										
(3056) Conway Ct	0.04	80	R			From: Dead End					NA			NA		08/20/2003
(3056) Conway Ct						To: 29-3014 Lois Dr										
(3057) Boulder St	0.23	110	R			From: 29-3047 Long Pine Dr					NA			NA		08/04/2003
(3057) Boulder St						To: 29-3047 Long Pine Dr										
(3058) Ingle Pl	0.03	47	R			From: 29-2864 Ravensworth Rd					NA			NA		08/06/2003
(3058) Ingle Pl						To: Dead End										

Virginia Department of Transportation  
 Traffic Engineering Division  
 2014  
 Annual Average Daily Traffic Volume Estimates By Section of Route  
 Fairfax Maintenance Area

Route	Length	AADT	QA	4Tire	Bus	-----Truck-----				QC	K Factor	QK	Dir Factor	AAWDT	QW	Year
						2Axle	3+Axle	1Trail	2Trail							
<b>Fairfax County</b>																
(3059) Weyburn Dr	0.02	46	R			From: Dead End					NA			NA		08/07/2003
(3059) Weyburn Dr	0.14	190	R			From: 29-2249 Medford Dr					NA			NA		08/07/2003
(3059) Weyburn Dr	0.06	750	R			From: 29-3060 Mayfield Dr					NA			NA		08/07/2003
(3059) Weyburn Dr	0.06	860	R			From: 29-3072 Kingman Dr					NA			NA		08/07/2003
(3059) Weyburn Dr	0.08	930	R			From: 29-3073 Weyburn Ct					NA			NA		08/07/2003
						To: 29-3087 McWhorter Pl										
(3060) Mayfield Dr	0.05	950	R			From: 29-2249 Medford Dr					NA			NA		08/07/2003
(3060) Mayfield Dr	0.05	840	R			From: 29-3063 Mayfield Ct					NA			NA		08/07/2003
(3060) Mayfield Dr	0.03	870	R			From: 29-3062 Gaylord Dr					NA			NA		08/07/2003
(3060) Mayfield Dr	0.04	660	R			From: 29-3061 Herald St					NA			NA		08/07/2003
						To: 29-3059 Weyburn Dr										
(3061) Herald St	0.03	1900	R			From: Dead End					NA			NA		08/07/2003
						To: 29-3060 Mayfield Dr										
(3062) Gaylord Dr	0.09	180	R			From: Dead End					NA			NA		08/07/2003
						To: 29-3060 Mayfield Dr										
(3063) Mayfield Ct	0.04	70	R			From: Dead End					NA			NA		08/07/2003
						To: 29-3060 Mayfield Dr										
(3064) Capstan Dr	0.11	180	R			From: 29-3098 Forest Grove Dr					NA			NA		12/16/2014
(3064) Capstan Dr	0.16	310	R			From: 29-2239 Oak Hill Dr					NA			NA		12/16/2014
(3064) Capstan Dr	0.04	20	R			From: 29-3093 Ivydale Dr					NA			NA		10/31/2014
						To: Dead End										
(3065) Columbia Pike Frontage	0.04	80	R			From: Dead End					NA			NA		12/17/2014
(3065) Columbia Pike Frontage	0.07	70	R			From: 29-3039 Moss Dr					NA			NA		12/17/2014
						To: Dead End										
(3066) Watkins Trail	0.07	360	R			From: 29-2344 Whispering Lane					NA			NA		11/18/2002
(3066) Watkins Trail	0.10	270	R			From: 29-3068 Mason Ridge Dr					NA			NA		11/18/2002
(3066) Watkins Trail	0.15	200	R			From: 29-3506 Honey Lane					NA			NA		11/18/2002
(3066) Watkins Trail	0.07	270	R			From: 29-3067 Cathcart Rd					NA			NA		11/18/2002
						To: 29-712 Old Columbia Pike										
(3067) Cathcart Rd	0.08	140	R			From: 29-3068 Mason Ridge Dr					NA			NA		11/18/2002
						To: 29-3066 Watkins Trail										

Virginia Department of Transportation  
Traffic Engineering Division  
2014  
Annual Average Daily Traffic Volume Estimates By Section of Route  
Fairfax Maintenance Area

Route	Length	AADT	QA	4Tire	Bus	-----Truck-----				QC	K Factor	QK	Dir Factor	AAWDT	QW	Year
						2Axle	3+Axle	1Trail	2Trail							
<b>Fairfax County</b>																
(3068) Mason Ridge Dr	0.04	150	R			From: 29-2344 Whispering Lane					NA			NA		11/06/2002
(3068) Mason Ridge Dr	0.22	180	R			From: 29-3067 Cathcart Rd					NA			NA		11/06/2002
						To: 29-3066 Watkins Trail										
(3069)	0.07	NA				From: Dead End					NA			NA		
(3069)	0.07	NA				From: 29-2606 Beryl Rd					NA			NA		
						To: Dead End										
(3070) Bermuda Ct	0.05	70	R			From: 29-2841 Brookside Rd					NA			NA		10/30/2002
						To: Dead End										
(3071) Joseph Ct	0.03	40	R			From: 29-2214 Bradford Dr					NA			NA		08/20/2003
						To: Cul-de-Sac										
(3072) Kingman Dr	0.15	640	R			From: 29-3059 Weyburn Dr					NA			NA		08/07/2003
						To: 29-2249 Medford Dr										
(3073) Weyburn Ct	0.05	60	R			From: 29-3059 Weyburn Dr					NA			NA		08/07/2003
						To: Dead End										
(3074) Balsam Dr	0.07	310	R			From: 29-2591 Hardwood Lane					NA			NA		10/31/2002
(3074) Balsam Dr	0.16	360	R			From: 29-2594 Crestwood Lane					NA			NA		10/31/2002
						To: 29-3075 Laburnum St										
(3075) Laburnum St	0.23	190	R			From: Dead End					NA			NA		10/31/2002
(3075) Laburnum St	0.06	650	R			From: 29-3902					NA			NA		10/31/2002
						To: 29-3074 Balsam Dr										
(3075) Laburnum St	0.04	510	R			From: 29-2592 Woodacre Dr					NA			NA		10/31/2002
(3075) Laburnum St	0.08	510	R			From: 29-2514 Basswood Ct					NA			NA		10/31/2002
						To: 29-3661 Highwood Dr										
(3076) Farver Rd	0.19	160	R			From: 29-1962 Tompkins Dr					NA			NA		10/31/2002
						To: Dead End										
(3077) Durbin Pl	0.08	60	R			From: 29-2773 Glen Forest Dr					NA			NA		10/31/2014
						To: Dead End										
(3078) Robinwood Lane	0.18	880	R			From: 29-2988 Spring Lane					NA			NA		10/31/2002
						To: Arlington County Line										
(3079) Sprucedale Dr	0.07	60	R			From: Dead End					NA			NA		10/31/2014
(3079) Sprucedale Dr	0.17	130	R			From: 29-2466 Fern Lane					NA			NA		10/31/2014
						To: Dead End										
(3080) Woodville Dr	0.16	220	R			From: 29-708 Kerns Rd					NA			NA		11/18/2002
						To: 29-3081 Prince Charles Ct										



Virginia Department of Transportation  
Traffic Engineering Division  
2014  
Annual Average Daily Traffic Volume Estimates By Section of Route  
Fairfax Maintenance Area

Route	Length	AADT	QA	4Tire	Bus	-----Truck-----				QC	K Factor	QK	Dir Factor	AAWDT	QW	Year
						2Axle	3+Axle	1Trail	2Trail							
<b>Fairfax County</b>																
3080 Woodville Dr	0.10	180	R				29-3081 Prince Charles Ct				NA			NA		11/18/2002
							29-1892 Grass Hill Ter									
3081 Prince Charles Ct	0.07	70	R				29-3080 Woodville Dr				NA			NA		10/31/2014
							Dead End									
3082 Queen Anne Ter	0.11	90	R				29-708 Kerns Rd				NA			NA		10/31/2014
							Dead End									
3083 Kerns Ct	0.03	40	R				Cul-de-Sac				NA			NA		10/31/2014
							29-708 Kerns Rd									
3084 Derrell Ct	0.12	120	R				Dead End				NA			NA		08/20/2003
							29-1510; 29-3714									
3085 Little River Tpke Frontage	0.14	280	R				29-2249 Medford Dr				NA			NA		08/20/2003
							Dead End									
3086 Buckwood Ct	0.05	60	R				29-3093 Ivydale Dr				NA			NA		10/31/2014
							Dead End									
3087 McWhorter Pl	0.01	2500	R				Dead End				NA			NA		08/07/2003
							29-3059 Weyburn Dr									
3087 McWhorter Pl	0.06	2800	R				29-2249 Medford Dr				NA			NA		12/17/2014
							Dead End									
3087 McWhorter Pl	0.13	360	R				29-725 Malbrook Dr				NA			NA		08/07/2003
							Dead End									
3088 Walters Woods Dr	0.03	310	R				29-3089 Copa Ct				NA			NA		11/18/2002
							29-708 Kerns Rd									
3088 Walters Woods Dr	0.20	280	R				29-1892 Grass Hill Ter				NA			NA		11/18/2002
							29-3088 Walters Woods Dr									
3089 Copa Ct	0.05	40	R				Dead End				NA			NA		10/31/2014
							Dead End									
3090 Port Royal Rd	0.33	4800	R				29-4124 Woodruff Ct				NA			NA		08/06/2003
							29-3613 Forbes Pl									
3090 Port Royal Rd	0.23	9200	R				29-620 Braddock Rd				NA			NA		08/06/2003
							29-779 Fordson Rd									
3090 Port Royal Rd	0.21	11000	R				29-626 Sherwood Hall Lane				NA			NA		03/04/2009
							Dead End									
3091 Dunbar St	0.09	150	R				29-626 Sherwood Hall Lane				NA			NA		07/28/2003
							Dead End									
3092 Friars Ct	0.12	230	R				Cul-de-Sac				NA			NA		07/20/2009
							29-3064 Capstan Dr									
3093 Ivydale Dr	0.23	270	R				29-3040 Rosewood St				NA			NA		11/06/2002

Virginia Department of Transportation  
Traffic Engineering Division  
2014  
Annual Average Daily Traffic Volume Estimates By Section of Route  
Fairfax Maintenance Area

Route	Length	AADT	QA	4Tire	Bus	-----Truck-----				QC	K Factor	QK	Dir Factor	AAWDT	QW	Year
						2Axle	3+Axle	1Trail	2Trail							
<b>Fairfax County</b>																
(3093) Ivydale Dr	0.11	290	R			From: 29-3040 Rosewood St					NA			NA		11/06/2002
(3093) Ivydale Dr	0.07	320	R			From: 29-3098 Forest Grove Dr					NA			NA		11/16/2002
(3093) Ivydale Dr	0.06	530	R			From: 29-3086 Buckwood Ct					NA			NA		11/06/2002
						To: 29-2466 Fern Lane										
(3094) Madeira Pl	0.08	160	R			From: 29-2249 Medford Dr					NA			NA		08/07/2003
						To: Dead End										
(3095) Denver Ct	0.04	70	R			From: 29-2249 Medford Dr					NA			NA		08/07/2003
						To: Dead End										
(3096) Medford Ct	0.03	50	R			From: Dead End					NA			NA		08/07/2003
						To: 29-2249 Medford Dr										
(3097) Rawlins Rd	0.02	440	R			From: 29-2249 Medford Dr					NA			NA		11/06/2002
						To: Dead End										
(3098) Forest Grove Dr	0.20	280	R			From: 29-3039 Moss Dr					NA			NA		01/05/2006
(3098) Forest Grove Dr	0.20	230	R			From: 29-3064 Capstan Dr					NA			NA		11/06/2002
(3098) Forest Grove Dr	0.18	210	R			From: 29-3040 Rosewood St					NA			NA		02/23/2009
						To: 29-3093 Ivydale Dr										
(3099) Tall Oak Ct	0.10	90	R			From: Dead End					NA			NA		10/31/2014
						To: 29-3040 Rosewood St										
(3100) Flor Lane	0.13	70	R			From: 29-3176 Alvord St					NA			NA		08/10/2009
						To: Cul-de-Sac										
(3101) Blue Wing Dr	0.06	47	R			From: 29-1510 Beacon Hill Rd					NA			NA		07/29/2003
						To: Dead End										
(3102) Mt Vernon Memorial Hwy	0.15	60	R			From: Dead End					NA			NA		07/16/2003
(3102) Mt Vernon Memorial Hwy	0.20	90	R			From: 29-1169 Patton Blvd					NA			NA		07/14/2003
						To: Dead End										
(3103) Jossie Lane	0.04	50	R			From: 29-3635 Weller Ave					NA			NA		10/31/2014
						To: Cul-de-Sac										
(3104) Cedar Rd	0.17	350	R			From: 29-3106 Dogue Dr					NA			NA		07/16/2003
(3104) Cedar Rd	0.05	350	R			From: 29-3105 Cooper Rd					NA			NA		07/16/2003
(3104) Cedar Rd	0.03	340	R			From: 0.05 ME 29-3105					NA			NA		07/16/2003
						To: 29-6988 Black Alder Dr										
(3105) Cooper Rd	0.29	2400	R			From: 29-623 Old Mill Rd					NA			NA		11/18/2008
						To: US 1 Richmond Hwy										

Virginia Department of Transportation  
Traffic Engineering Division  
2014  
Annual Average Daily Traffic Volume Estimates By Section of Route  
Fairfax Maintenance Area

Route	Length	AADT	QA	4Tire	Bus	-----Truck-----				QC	K Factor	QK	Dir Factor	AAWDT	QW	Year
						2Axle	3+Axle	1Trail	2Trail							
<b>Fairfax County</b>																
(3106) Dogue Dr	0.02	100	R								NA			NA		07/16/2003
(3106) Dogue Dr	0.08	80	R								NA			NA		07/16/2003
(3107) Allwood Dr	0.14	160	R								NA			NA		07/14/2003
(3107) Allwood Dr	0.14	140	R								NA			NA		07/14/2003
(3108) Forest Haven Dr	0.11	700	R								NA			NA		07/14/2003
(3108) Forest Haven Dr	0.14	700	R								NA			NA		07/14/2003
(3108) Forest Haven Dr	0.07	1200	R								NA			NA		07/14/2003
(3108) Forest Haven Dr	0.15	790	R								NA			NA		07/14/2003
(3108) Forest Haven Dr	0.11	970	R								NA			NA		07/14/2003
(3108) Forest Haven Dr	0.01	1300	R								NA			NA		07/14/2003
(3109) Robertson Blvd	0.18	410	R								NA			NA		07/14/2003
(3109) Robertson Blvd	0.07	470	R								NA			NA		07/14/2003
(3109) Robertson Blvd	0.06	480	R								NA			NA		07/14/2003
(3109) Robertson Blvd	0.06	510	R								NA			NA		07/14/2003
(3109) Robertson Blvd	0.06	600	R								NA			NA		07/14/2003
(3109) Robertson Blvd	0.06	660	R								NA			NA		07/14/2003
(3109) Robertson Blvd	0.07	750	R								NA			NA		07/14/2003
(3109) Robertson Blvd	0.06	780	R								NA			NA		07/14/2003
(3110) Mt Vernon Mem Hwy Frontage	0.06	70	R								NA			NA		07/16/2003
(3110) Mt Vernon Mem Hwy Frontage	0.06	160	R								NA			NA		07/15/2003
(3110) Mt Vernon Mem Hwy Frontage	0.06	10	R								NA			NA		07/16/2003
(3111) Russell Rd	0.21	6300	G	99%	1%	0%	0%	0%	0%	C	0.086	F	0.579	6700	G	2014
(3111) Russell Rd	0.32	4300	G	99%	1%	0%	0%	0%	0%	F	0.091	F	0.597	4600	G	2014

Virginia Department of Transportation  
 Traffic Engineering Division  
 2014  
 Annual Average Daily Traffic Volume Estimates By Section of Route  
 Fairfax Maintenance Area

Route	Length	AADT	QA	4Tire	Bus	-----Truck-----				QC	K Factor	QK	Dir Factor	AAWDT	QW	Year
						2Axle	3+Axle	1Trail	2Trail							
<b>Fairfax County</b>																
3111 Russell Rd	0.05	1500	R								NA		NA			07/21/2003
3111 Russell Rd	0.07	1300	R								NA		NA			07/21/2003
3111 Russell Rd	0.06	1200	R								NA		NA			07/21/2003
3112 Keswick Rd	0.03	10	R								NA		NA			07/21/2003
3112 Keswick Rd	0.07	320	R								NA		NA			07/21/2003
3112 Keswick Rd	0.06	120	R								NA		NA			07/21/2003
3113 Norwood Dr	0.10	280	R								NA		NA			07/21/2003
3113 Norwood Dr	0.22	140	R								NA		NA			07/21/2003
3114 Lakepark Dr	0.43	1400	R								NA		NA			07/21/2003
3115 Lea Lane	0.34	270	R								NA		NA			07/13/2003
3116 Tarpon Lane	0.09	320	R								NA		NA			07/16/2003
3116 Tarpon Lane	0.11	320	R								NA		NA			07/16/2003
3116 Tarpon Lane	0.19	490	R								NA		NA			07/16/2003
3116 Tarpon Lane	0.27	130	R								NA		NA			07/16/2003
3117 Neptune Dr	0.34	200	R								NA		NA			07/14/2003
3117 Neptune Dr	0.06	240	R								NA		NA			07/14/2003
3117 Neptune Dr	0.29	100	R								NA		NA			07/14/2003
3117 Neptune Dr	0.10	160	R								NA		NA			07/14/2003
3117 Neptune Dr	0.10	250	R								NA		NA			07/12/2003
3118 Allwood Ct	0.08	80	R								NA		NA			07/14/2003
3119 Coral Lane	0.08	110	R								NA		NA			07/16/2003
3119 Coral Lane	0.14	90	R								NA		NA			07/16/2003

Virginia Department of Transportation  
Traffic Engineering Division  
2014  
Annual Average Daily Traffic Volume Estimates By Section of Route  
Fairfax Maintenance Area

Route	Length	AADT	QA	4Tire	Bus	-----Truck-----				QC	K Factor	QK	Dir Factor	AAWDT	QW	Year
						2Axle	3+Axle	1Trail	2Trail							
<b>Fairfax County</b>																
(3120) Dolphin Lane	0.17	200	R			From: 29-3116 Tarpon Lane					NA			NA		07/16/2003
(3120) Dolphin Lane	0.06	240	R			From: 29-3119 Coral Lane					NA			NA		07/16/2003
(3120) Dolphin Lane	0.24	130	R			From: 29-3108 Forest Haven Dr					NA			NA		07/16/2003
(3120) Dolphin Lane	0.04	20	R			From: 29-3117 Neptune Dr					NA			NA		07/16/2003
						To: Dead End										
(3121) Ashton St	0.26	750	R			From: 29-836 Buckman Rd					NA			NA		07/17/2003
(3121) Ashton St	0.18	610	R			From: 29-3376 Lawrence St					NA			NA		07/17/2003
(3121) Ashton St	0.18	420	R			From: 29-3123 Fielding St					NA			NA		07/17/2003
						To: 29-3122 Augustine St										
(3122) Augustine St	0.06	48	R			From: 29-4208 Donelson St					NA			NA		07/17/2003
(3122) Augustine St	0.07	50	R			From: 29-781 Martha Washington St					NA			NA		07/17/2003
(3122) Augustine St	0.03	3	R			From: 29-3121 Ashton St					NA			NA		07/17/2003
						To: Dead End										
(3123) Fielding St	0.03	20	R			From: Dead End					NA			NA		07/21/2003
(3123) Fielding St	0.07	520	R			From: 29-3128 Ashboro Dr					NA			NA		07/21/2003
(3123) Fielding St	0.11	850	R			From: 29-3111 Russell Rd					NA			NA		07/21/2003
(3123) Fielding St	0.06	800	R			From: 29-4208 Donelson St					NA			NA		07/21/2003
(3123) Fielding St	0.07	720	R			From: 29-781 Martha Washington St					NA			NA		07/21/2003
(3123) Fielding St	0.27	1400	R			From: 29-3121 Ashton St					NA			NA		07/21/2003
						To: 29-4252 Seven Woods Dr										
(3124) Adrienne Dr	0.14	990	R			From: 29-4232 Southwood Dr					NA			NA		06/30/2003
(3124) Adrienne Dr	0.05	700	R			From: 29-4057 Pickering Pl					NA			NA		06/30/2003
(3124) Adrienne Dr	0.07	810	R			From: 29-4236 Dandridge Ter					NA			NA		06/30/2003
(3124) Adrienne Dr	0.16	740	R			From: 29-624 Old Mill Rd					NA			NA		06/30/2003
(3124) Adrienne Dr	0.11	840	R			From: 29-3133 Menard Ct					NA			NA		06/30/2003
(3124) Adrienne Dr	0.18	580	R			From: 29-3135 Adrienne Ct					NA			NA		06/30/2003
(3124) Adrienne Dr	0.17	460	R			From: 29-3126 Beauchamp Dr					NA			NA		06/30/2003
(3124) Adrienne Dr	0.07	300	R			From: 29-3125 Sulgrave Dr					NA			NA		06/30/2003
						To: 29-623 Old Mt Vernon Rd										

Virginia Department of Transportation  
Traffic Engineering Division  
2014  
Annual Average Daily Traffic Volume Estimates By Section of Route  
Fairfax Maintenance Area

Route	Length	AADT	QA	4Tire	Bus	-----Truck-----				QC	K Factor	QK	Dir Factor	AAWDT	QW	Year
						2Axle	3+Axle	1Trail	2Trail							
<b>Fairfax County</b>																
(3125) Sulgrave Dr	0.11	80	R			From: Dead End					NA			NA		06/30/2003
(3125) Sulgrave Dr	0.15	220	R			From: 29-3129 Bordeaux St					NA			NA		06/30/2003
(3125) Sulgrave Dr	0.20	270	R			From: 29-3126 Beauchamp Dr					NA			NA		06/30/2003
(3125) Sulgrave Dr						To: 29-3124 Adrienne Dr										
(3126) Beauchamp Dr	0.07	80	R			From: 29-3125 Sulgrave Dr					NA			NA		06/30/2003
(3126) Beauchamp Dr	0.09	110	R			From: 29-3132 Renault Pl					NA			NA		06/30/2003
(3126) Beauchamp Dr	0.09	180	R			From: 29-3124 Adrienne Dr					NA			NA		06/30/2003
(3126) Beauchamp Dr						To: 29-1027 Colonial Ave										
(3127) Aspen Dr	0.03	1200	R			From: 29-3791 Wyres St					NA			NA		07/21/2003
(3127) Aspen Dr	0.14	1300	R			From: 0.03 ME 29-3791					NA			NA		07/21/2003
(3127) Main St	0.12	1400	R			From: 29-836 Buckman Rd					NA			NA		07/21/2003
(3127) Main St	0.12	940	R			From: 29-2144 Gregory Dr					NA			NA		07/21/2003
(3127) Main St						To: 29-3111 Russell Rd										
(3128) Ashboro Dr	0.24	280	R			From: 29-3112 Keswick Rd					NA			NA		07/21/2003
(3128) Ashboro Dr	0.17	560	R			From: 29-3376 Lawrence St					NA			NA		07/21/2003
(3128) Ashboro Dr	0.03	440	R			From: 0.17 MN 29-3376					NA			NA		07/21/2003
(3128) Ashboro Dr	0.06	450	R			From: 29-3123 Fielding St					NA			NA		07/21/2003
(3128) Ashboro Dr						To: 29-4209 Corcoran St										
(3129) Bordeaux St	0.09	230	R			From: 29-624 Old Mill Rd					NA			NA		06/30/2003
(3129) Bordeaux St						To: 29-3125 Sulgrave Dr										
(3130) Valley Forge Dr	0.06	160	R			From: 29-3163 Marcia Ct					NA			NA		06/30/2003
(3130) Valley Forge Dr	0.04	190	R			From: 29-3131 Cornwallis Ct					NA			NA		06/30/2003
(3130) Valley Forge Dr						To: 29-624 Old Mill Rd										
(3131) Cornwallis Ct	0.04	30	R			From: Dead End					NA			NA		06/30/2003
(3131) Cornwallis Ct						To: 29-3130 Valley Forge Dr										
(3132) Renault Pl	0.11	60	R			From: Dead End					NA			NA		06/30/2003
(3132) Renault Pl						To: 29-3126 Beauchamp Dr										
(3133) Menard Ct	0.12	70	R			From: 29-3124 Adrienne Dr					NA			NA		06/30/2003
(3133) Menard Ct						To: Dead End										
(3134) Grist Mill Rd	0.10	60	R			From: 29-3110 Mt Vernon Mem Hwy Frontage					NA			NA		1986
(3134) Grist Mill Rd						To: Dead End										

Virginia Department of Transportation  
Traffic Engineering Division  
2014  
Annual Average Daily Traffic Volume Estimates By Section of Route  
Fairfax Maintenance Area

Route	Length	AADT	QA	4Tire	Bus	-----Truck-----				QC	K Factor	QK	Dir Factor	AAWDT	QW	Year
						2Axle	3+Axle	1Trail	2Trail							
<b>Fairfax County</b>																
(3135) Adrienne Ct	0.05	40	R								NA			NA		06/30/2003
(3136) Dolly Dr	0.19	150	R								NA			NA		12/08/2014
(3137) Henry Pl	0.07	70	R								NA			NA		05/11/2000
(3138) Gunston Dr	0.24	80	R								NA			NA		12/08/2014
(3139) Madison Dr	0.17	20	R								NA			NA		12/17/2014
(3139) Madison Dr	0.12	100	R								NA			NA		12/08/2014
(3139) Madison Dr	0.04	20	R								NA			NA		12/17/2014
(3140) Sunbury Dr	0.03	70	R								NA			NA		08/20/2003
(3140) Sunbury Dr	0.11	320	R								NA			NA		08/20/2003
(3141) Dead Run Dr	0.05	1100	R								NA			NA		11/20/2002
(3141) Dead Run Dr	0.11	960	R								NA			NA		11/20/2002
(3141) Dead Run Dr	0.15	970	R								NA			NA		11/20/2002
(3141) Dead Run Dr	0.08	830	R								NA			NA		11/20/2002
(3141) Dead Run Dr	0.14	810	R								NA			NA		01/30/2006
(3141) Dead Run Dr	0.30	1300	R								NA			NA		11/20/2002
(3142) Hector Rd	0.09	390	R								NA			NA		11/20/2002
(3142) Hector Rd	0.23	220	R								NA			NA		11/20/2002
(3143) Bright Ave	0.08	120	R								NA			NA		11/20/2002
(3143) Bright Ave	0.09	130	R								NA			NA		11/20/2002
(3143) Bright Ave	0.06	180	R								NA			NA		11/20/2002
(3144) Sharon Ct	0.04	50	R								NA			NA		10/31/2014

Virginia Department of Transportation  
Traffic Engineering Division  
2014  
Annual Average Daily Traffic Volume Estimates By Section of Route  
Fairfax Maintenance Area

Route	Length	AADT	QA	4Tire	Bus	-----Truck-----				QC	K Factor	QK	Dir Factor	AAWDT	QW	Year
						2Axle	3+Axle	1Trail	2Trail							
<b>Fairfax County</b>																
(3145) Strawberry Lane	0.10	720	R			From: Dead End					NA		NA			1986
						To: 29-650 Gallows Rd										
(3146) Mayor Pl	0.05	40	R			From: 29-1637 Cottonwood Dr					NA		NA			07/30/2003
						To: Dead End										
(3147) Winston Pl	0.05	47	R			From: Dead End					NA		NA			07/30/2003
						To: 29-1637 Cottonwood Dr										
(3148) Laurelwood Dr	0.19	160	R			From: 29-760 Brook Rd					NA		NA			12/01/2014
						To: Cul-de-Sac										
(3149) Jackson Pl	0.10	80	R			From: Dead End					NA		NA			07/17/2003
						To: 29-3576 Springman St										
(3149) Jackson Pl	0.09	130	R			From: 29-888 Radford Ave					NA		NA			07/17/2003
						To: 29-924 Washington Ave										
(3149) Jackson Pl	0.09	230	R			From: 29-924 Washington Ave					NA		NA			07/17/2003
						To: Cul-de-Sac										
(3150) Castner Ct	0.12	70	R			From: Cul-de-Sac					NA		NA			08/09/2001
						To: 29-2953 Gunpowder Rd										
(3150) Castner Ct	0.04	70	R			From: 29-2953 Gunpowder Rd					NA		NA			08/09/2001
						To: Dead End Gap										
(3150) Cannonball Rd	0.10	40	R			From: Dead End; Gap					NA		NA			10/31/2014
						To: 29-4873 Singing Pines Rd										
(3150) Cannonball Rd	0.10	150	R			From: 29-4873 Singing Pines Rd					NA		NA			08/09/2001
						To: Cul-de-Sac										
(3151) McNair Dr	0.08	260	R			From: Dead End					NA		NA			07/17/2003
						To: 29-3528 McNair Ct										
(3151) McNair Dr	0.12	140	R			From: 29-3528 McNair Ct					NA		NA			11/17/2008
						To: 29-624 Old Mill Rd										
(3151) McNair Dr	0.15	250	R			From: 29-624 Old Mill Rd					NA		NA			07/17/2003
						To: 29-4266 Wood Dr										
(3151) McNair Dr	0.17	140	R			From: 29-4266 Wood Dr					NA		NA			07/23/2003
						To: Dead End										
(3152) Cyrus Pl	0.17	180	R			From: 29-3179 Potomac Lane					NA		NA			07/23/2003
						To: 29-2158 Waynewood Blvd										
(3153) Cushman Pl	0.17	160	R			From: 29-3179 Potomac Lane					NA		NA			07/23/2003
						To: 29-2158 Waynewood Blvd										
(3154) Mount Zephyr St	0.08	280	R			From: 29-924 Washington Ave					NA		NA			07/17/2003
						To: 29-1038 Richmond Ave										
(3154) Mount Zephyr St	0.04	130	R			From: 29-1038 Richmond Ave					NA		NA			07/17/2003
						To: 29-1039 Mohawk Lane										
(3154) Mount Zephyr St	0.03	980	R			From: 29-1039 Mohawk Lane					NA		NA			07/17/2003
						To: 29-1097 Mt Zephyr Dr										
(3155) Carper St	0.16	580	R			From: 29-687 Churchill Rd					NA		NA			11/20/2002
						To: 29-3142 Hector Rd										



Virginia Department of Transportation  
Traffic Engineering Division  
2014  
Annual Average Daily Traffic Volume Estimates By Section of Route  
Fairfax Maintenance Area

Route	Length	AADT	QA	4Tire	Bus	-----Truck-----				QC	K Factor	QK	Dir Factor	AAWDT	QW	Year
						2Axle	3+Axle	1Trail	2Trail							
<b>Fairfax County</b>																
(3155) Carper St	0.10	480	R			From: 29-3142 Hector Rd					NA			NA		11/20/2002
(3155) Carper St	0.24	80	R			From: 29-3141 W, Dead Run Dr					NA			NA		11/20/2002
						To: 29-3141 E, Dead Run Dr										
(3156) Roberta Ct	0.05	40	R			From: Dead End					NA			NA		10/31/2014
						To: 29-3143 Bright Ave										
(3157) Millburn Ct	0.13	70	R			From: 29-623 Ferry Landing Rd					NA			NA		07/16/2003
						To: Dead End										
(3158) Frontage Rd	0.06	70	R			From: Dead End					NA			NA		06/30/2003
(3158) Frontage Rd	0.29	120	R			From: 29-3159 S, Battersea Lane					NA			NA		06/26/2003
(3158) Frontage Rd	0.08	46	R			From: 29-3159 N, Battersea Lane					NA			NA		06/26/2003
						To: Dead End										
(3159) Battersea Lane	0.08	2800	R			From: 29-3158 S, Frontage Rd					NA			NA		06/26/2003
(3159) Battersea Lane	0.07	1300	R			From: 29-3160 SW, Wagon Wheel Rd					NA			NA		06/25/2003
(3159) Battersea Lane	0.06	620	R			From: 29-3186 S, Bound Brook Lane					NA			NA		06/25/2003
(3159) Battersea Lane	0.05	400	R			From: 29-3160 SE, Cherry Valley Lane					NA			NA		06/25/2003
(3159) Battersea Lane	0.13	240	R			From: 29-4203 Little Creek Lane					NA			NA		06/25/2003
(3159) Battersea Lane	0.07	450	R			From: 29-4202 Waterside Lane					NA			NA		06/24/2003
(3159) Battersea Lane	0.13	640	R			From: 29-4201 Mcgeorge Terrace					NA			NA		06/25/2003
(3159) Battersea Lane	0.07	1400	R			From: 29-3160 NE, Cherry Valley Lane					NA			NA		11/12/2008
(3159) Battersea Lane	0.03	760	R			From: 29-3186 N, Bound Brook Lane					NA			NA		06/25/2003
(3159) Battersea Lane	0.08	930	R			From: 29-3160 NW, Wagon Wheel Rd					NA			NA		06/25/2003
						To: 29-3160 NW										
(3159) Battersea Lane	0.01	1400	R			From: 29-3158 N, Frontage Rd					NA			NA		06/25/2003
						To: SR 235 Mount Vernon Hwy										
(3160) Wagon Wheel Rd	0.30	190	R			From: 29-3159 SW, Battersea Lane					NA			NA		06/25/2003
(3160) Wagon Wheel Rd	0.16	760	R			From: 29-3159 NW, Battersea Lane					NA			NA		06/25/2003
(3160) Wagon Wheel Rd	0.13	500	R			From: 29-3161 Ramsgate Terrace					NA			NA		06/25/2003
(3160) Wagon Wheel Rd	0.11	360	R			From: 29-3187 Sabine St					NA			NA		06/25/2003
(3160) Wagon Wheel Rd	0.10	360	R			From: 29-3185 N, Orange Ct					NA			NA		06/25/2003
						To: 29-3199 Brady St										

Virginia Department of Transportation  
Traffic Engineering Division  
2014  
Annual Average Daily Traffic Volume Estimates By Section of Route  
Fairfax Maintenance Area

Route	Length	AADT	QA	4Tire	Bus	-----Truck-----				QC	K Factor	QK	Dir Factor	AAWDT	QW	Year
						2Axle	3+Axle	1Trail	2Trail							
<b>Fairfax County</b>																
(3160) Wagon Wheel Rd	0.22	140	R			From: 29-3199 Brady St					NA			NA		06/25/2003
(3160) Cherry Valley Lane	0.09	240	R			From: 29-3186 E, Bound Brook Lane					NA			NA		06/25/2003
(3160) Cherry Valley Lane	0.06	310	R			From: 29-3704 Blowing Rock Rd					NA			NA		06/25/2003
(3160) Cherry Valley Lane	0.03	370	R			From: 29-3185 S, Orange Ct					NA			NA		06/25/2003
(3160) Cherry Valley Lane	0.11	660	R			From: 29-3186 W, Bound Brook Lane					NA			NA		06/25/2003
(3160) Cherry Valley Lane	0.05	750	R			From: 29-3755 Norwich Terrace					NA			NA		06/25/2003
(3160) Cherry Valley Lane	0.31	180	R			From: 29-3159 NE, Battersea Lane					NA			NA		06/25/2003
(3160) Cherry Valley Lane	0.03	20	R			From: 29-3159 SE, Battersea Lane					NA			NA		06/25/2003
(3161) Ramsgate Ter	0.26	110	R			From: Dead End					NA			NA		06/25/2003
(3161) Ramsgate Ter	0.03	90	R			From: 29-3160 Wagon Wheel Rd					NA			NA		06/25/2003
(3161) Ramsgate Ter	0.03	90	R			From: 29-3716 Ramsgate Ct					NA			NA		06/25/2003
(3162) Skyline Ct	0.07	120	R			From: 29-3187 Sabine St					NA			NA		06/25/2003
(3162) Skyline Ct	0.07	120	R			From: 29-1510 Beacon Hill Rd					NA			NA		07/29/2003
(3163) Marcia Ct	0.07	60	R			From: Dead End					NA			NA		06/25/2003
(3163) Marcia Ct	0.09	80	R			From: 29-3130 Valley Forge Dr					NA			NA		06/30/2003
(3164) Great Neck Ct	0.17	170	R			From: Dead End					NA			NA		07/17/2003
(3165) Mount Vernon Mem Hwy	0.30	140	R			From: 29-623 Old Mt Vernon Rd					NA			NA		07/17/2003
(3166) Fairglen Dr	0.28	130	R			From: SR 235 Mount Vernon Mem Hwy					NA			NA		07/17/2003
(3167) Split Rock Rd	0.03	9	R			From: 29-3108 Forest Haven Dr					NA			NA		07/30/2003
(3167) Split Rock Rd	0.02	20	R			From: 29-3111 Russell Rd					NA			NA		07/21/2003
(3167) Split Rock Rd	0.05	760	R			From: 29-3111 Russell Rd					NA			NA		07/21/2003
(3167) Split Rock Rd	0.04	790	R			From: Dead End					NA			NA		07/30/2003
(3168) Greendale Rd	0.02	7	R			From: 29-3170 Haystack Rd					NA			NA		07/30/2003
(3168) Greendale Rd	0.06	330	R			From: Dead End; Gap					NA			NA		07/30/2003
(3168) Greendale Rd	0.05	760	R			From: 29-1637 Cottonwood Dr					NA			NA		07/30/2003
(3168) Greendale Rd	0.04	790	R			From: 29-3168 Greendale Rd					NA			NA		07/30/2003
(3168) Greendale Rd	0.02	7	R			From: 29-611 Telegraph Rd					NA			NA		07/30/2003
(3168) Greendale Rd	0.06	330	R			From: Dead End					NA			NA		07/30/2003
(3168) Greendale Rd	0.06	330	R			From: 29-3169 Haystack Rd					NA			NA		07/30/2003
(3168) Greendale Rd	0.06	330	R			From: 29-3170 Carriage Dr					NA			NA		07/30/2003

Virginia Department of Transportation  
 Traffic Engineering Division  
 2014  
 Annual Average Daily Traffic Volume Estimates By Section of Route  
 Fairfax Maintenance Area

Route	Length	AADT	QA	4Tire	Bus	-----Truck-----				QC	K Factor	QK	Dir Factor	AAWDT	QW	Year
						2Axle	3+Axle	1Trail	2Trail							
<b>Fairfax County</b>																
(3168) Greendale Rd	0.04	600	R								NA			NA		07/30/2003
(3169) Haystack Rd	0.25	330	R								NA			NA		07/30/2003
(3170) Haystack Rd	0.04	490	R								NA			NA		07/30/2003
(3170) Carriage Dr	0.27	160	R								NA			NA		07/30/2003
(3171) Emerald Dr	0.07	400	R								NA			NA		07/22/2003
(3171) Emerald Dr	0.15	250	R								NA			NA		07/22/2003
(3171) Emerald Dr	0.13	510	R								NA			NA		07/22/2003
(3171) Emerald Dr	0.21	350	R								NA			NA		07/22/2003
(3171) Priscilla Lane	0.21	350	N								NA			NA		07/22/2003
(3171) Priscilla Lane	0.08	370	R								NA			NA		07/22/2003
(3171) Priscilla Lane	0.32	320	R								NA			NA		11/12/2008
(3171) Priscilla Lane	0.18	180	R								NA			NA		07/22/2003
(3172) Congress Lane	0.06	230	R								NA			NA		11/18/2014
(3172) Congress Lane	0.08	70	R								NA			NA		10/31/2014
(3173) Holsing Lane	0.08	140	R								NA			NA		11/18/2014
(3174) Greystone Pl	0.08	80	R								NA			NA		07/17/2003
(3175) Boland Pl	0.04	40	R								NA			NA		07/17/2003
(3176) Alvord Ct	0.07	40	R								NA			NA		10/31/2014
(3176) Alvord St	0.19	380	R								NA			NA		10/17/2005
(3176) Alvord St	0.15	1200	R								NA			NA		10/17/2005
(3176) Alvord St	0.21	45	R								NA			NA		10/31/2014

Virginia Department of Transportation  
Traffic Engineering Division  
2014  
Annual Average Daily Traffic Volume Estimates By Section of Route  
Fairfax Maintenance Area

Route	Length	AADT	QA	4Tire	Bus	-----Truck-----				QC	K Factor	QK	Dir Factor	AAWDT	QW	Year
						2Axle	3+Axle	1Trail	2Trail							
<b>Fairfax County</b>																
(3177) Sparger St	0.11	40	R			From: Dead End					NA			NA		10/31/2014
(3177) Sparger St	0.17	340	R			From: 29-760 W. Brook Rd					NA			NA		10/17/2005
(3177) Sparger St	0.13	150	R			From: 29-3176 Alford St					NA			NA		10/17/2005
(3177) Sparger St	0.01	80	R			From: 29-3178 Nielson Ct					NA			NA		10/17/2005
(3178) Nielson Ct	0.07	50	R			From: Dead End					NA			NA		10/31/2014
(3179) Potomac Lane	0.09	1300	R			From: 29-1032 Plymouth Rd					NA			NA		07/23/2003
(3179) Potomac Lane	0.07	2400	R			From: 29-1138 Winthrop Dr					NA			NA		07/23/2003
(3179) Potomac Lane	0.06	1100	R			From: 29-2098 Conover Place					NA			NA		07/23/2003
(3179) Potomac Lane	0.02	990	R			From: 29-3171 WEST					NA			NA		07/23/2003
(3179) Potomac Lane	0.04	920	R			From: 29-3171 EAST					NA			NA		07/23/2003
(3179) Potomac Lane	0.06	700	R			From: 29-3153 Cushman Pl					NA			NA		07/23/2003
(3179) Potomac Lane	0.04	790	R			From: 29-3152 Cyrus Pl					NA			NA		07/23/2003
(3179) Potomac Lane	0.09	900	R			From: 29-2141 Alden Rd					NA			NA		07/17/2003
(3179) Potomac Lane	0.14	80	R			From: 29-2066 WEST					NA			NA		07/23/2003
(3180) Hassett St	0.10	1200	R			From: 29-2066 EAST					NA			NA		07/23/2003
(3180) Hassett St	0.07	2200	R			From: 29-611 Old Colchester Rd					NA			NA		08/18/2003
(3180) Hassett St	0.07	2200	R			From: 29-3362 Giles Run Rd					NA			NA		08/18/2003
(3181) Sudbury Pl	0.09	80	R			From: US 1 Richmond Hwy					NA			NA		07/17/2003
(3182) Badger Dr	0.19	300	R			From: 29-1098 Gibbs St					NA			NA		07/17/2003
(3182) Badger Dr	0.16	240	R			From: Dead End					NA			NA		07/17/2003
(3183) Gage Rd	0.06	1300	R			From: 29-624 Old Mill Rd					NA			NA		07/17/2003
(3183) Gage Rd	0.06	910	R			From: 29-3711 Phylliss St					NA			NA		07/17/2003
(3183) Gage Rd	0.06	420	R			From: 29-4267 Granada St					NA			NA		07/17/2003
(3183) Gage Rd	0.07	370	R			From: 29-3191 Frye Rd					NA			NA		07/22/2003
(3183) Gage Rd	0.06	910	R			From: 29-3192 Jepson Pl					NA			NA		07/22/2003
(3183) Gage Rd	0.06	420	R			From: 29-3184 Ingersol Rd					NA			NA		07/17/2003
(3183) Gage Rd	0.07	370	R			From: 29-3753 Hocking Pl					NA			NA		07/22/2003
(3183) Gage Rd	0.07	370	R			From: 29-3754 Glyn St					NA			NA		07/22/2003

Virginia Department of Transportation  
Traffic Engineering Division  
2014  
Annual Average Daily Traffic Volume Estimates By Section of Route  
Fairfax Maintenance Area

Route	Length	AADT	QA	4Tire	Bus	-----Truck-----				QC	K Factor	QK	Dir Factor	AAWDT	QW	Year
						2Axle	3+Axle	1Trail	2Trail							
<b>Fairfax County</b>																
3183	Gage Rd	0.03	20	R							NA			NA		07/22/2003
3184	Ingersol Rd	0.13	660	R							NA			NA		07/22/2003
3185	Orange Ct	0.06	110	R							NA			NA		06/26/2003
3185	Orange Ct	0.06	110	R							NA			NA		06/26/2003
3186	Bound Brook Lane	0.30	170	R							NA			NA		06/26/2003
3186	Bound Brook Lane	0.31	330	R							NA			NA		06/26/2003
3186	Bound Brook Lane	0.18	140	R							NA			NA		06/26/2003
3186	Bound Brook Lane	0.36	160	R							NA			NA		06/26/2003
3187	Sabine St	0.05	200	R							NA			NA		06/26/2003
3187	Sabine St	0.03	20	R							NA			NA		06/26/2003
3188	Little Hunting Creek Dr	0.11	90	R							NA			NA		06/26/2003
3188	Little Hunting Creek Dr	0.19	80	R							NA			NA		06/26/2003
3188	Little Hunting Creek Dr	0.19	180	R							NA			NA		06/26/2003
3188	Little Hunting Creek Dr	0.06	170	R							NA			NA		06/26/2003
3189	Ayers Dr	0.20	210	R							NA			NA		06/26/2003
3189	Ayers Dr	0.06	100	R							NA			NA		06/26/2003
3189	Ayers Dr	0.10	80	R							NA			NA		06/26/2003
3190	Media St	0.05	220	R							NA			NA		06/26/2003
3191	Frye Rd	0.34	5100	G	98%	1%	1%	0%	0%	C	0.092	F	0.554	5400	G	2014
3191	Frye Rd	0.41	3800	G	98%	1%	1%	0%	0%	F	0.090	F	0.587	4100	G	2014
3191	Frye Rd	0.19	1400	R							NA			NA		11/20/2008
3191	Frye Rd	0.09	560	R							NA			NA		07/22/2003

Virginia Department of Transportation  
Traffic Engineering Division  
2014  
Annual Average Daily Traffic Volume Estimates By Section of Route  
Fairfax Maintenance Area

Route	Length	AADT	QA	4Tire	Bus	-----Truck-----				QC	K Factor	QK	Dir Factor	AAWDT	QW	Year
						2Axle	3+Axle	1Trail	2Trail							
<b>Fairfax County</b>																
(3191) Frye Rd	0.06	380	R								NA			NA		07/22/2003
(3191) Frye Rd	0.03	30	R								NA			NA		07/22/2003
(3192) Jepson Pl	0.09	110	R								NA			NA		07/22/2003
(3193) Sexton St	0.07	240	R								NA			NA		06/26/2003
(3194) Curtis Ave	0.10	180	R								NA			NA		06/26/2003
(3194) Curtis Ave	0.17	1900	R								NA			NA		06/26/2003
(3195) Harbor Ter	0.05	70	R								NA			NA		06/26/2003
(3195) Harbor Ter	0.07	140	R								NA			NA		06/24/2003
(3196) Keeler St	0.25	880	R								NA			NA		07/22/2003
(3196) Keeler St	0.08	610	R								NA			NA		07/22/2003
(3196) Keeler St	0.07	540	R								NA			NA		07/22/2003
(3196) Keeler St	0.05	490	R								NA			NA		07/22/2003
(3196) Keeler St	0.05	410	R								NA			NA		07/22/2003
(3196) Keeler St	0.12	370	R								NA			NA		07/22/2003
(3196) Keeler St	0.13	150	R								NA			NA		07/22/2003
(3197) Sprayer St	0.05	50	R								NA			NA		07/22/2003
(3197) Sprayer St	0.05	210	R								NA			NA		07/22/2003
(3197) Sprayer St	0.12	250	R								NA			NA		07/22/2003
(3197) Sprayer St	0.05	280	R								NA			NA		07/22/2003
(3198) Eubank St	0.18	110	R								NA			NA		07/22/2003
(3199) Brady St	0.11	90	R								NA			NA		08/20/2003
(3200) Massonoff Ct	0.07	80	R								NA			NA		08/18/2009

Virginia Department of Transportation  
Traffic Engineering Division  
2014  
Annual Average Daily Traffic Volume Estimates By Section of Route  
Fairfax Maintenance Area

Route	Length	AADT	QA	4Tire	Bus	-----Truck-----				QC	K Factor	QK	Dir Factor	AAWDT	QW	Year
						2Axle	3+Axle	1Trail	2Trail							
<b>Fairfax County</b>																
(3201) Besley Rd	0.25	800	R			From: 29-677 Old Courthouse Rd					NA			NA		09/22/2005
(3201) Besley Rd	0.08	650	R			To: 29-3202 Tetterton Ave					NA			NA		09/22/2005
(3201) Besley Rd	0.05	40	R			From: 29-3203 Bois Ave					NA			NA		10/31/2014
						To: Dead End										
(3202) Tetterton Ave	0.21	80	R			From: Cul-de-Sac					NA			NA		08/18/2009
						To: 29-3201 Besley Rd										
(3203) Bois Ave	0.23	590	R			From: 29-3810 Gelding Lane					NA			NA		12/10/2002
(3203) Bois Ave	0.14	720	R			To: 29-6038 Quarter Ct					NA			NA		12/10/2002
(3203) Bois Ave	0.08	890	R			From: 29-6600 Montmorency Dr					NA			NA		12/10/2002
						To: 29-3201 Besley Rd										
(3204) Clover Dr	0.10	110	R			From: 29-687 Churchill Rd					NA			NA		11/20/2002
						To: Dead End										
(3205) Exeter St	0.05	380	R			From: Dead End					NA			NA		08/11/2003
(3205) Exeter St	0.10	370	R			To: 29-3222 Cindy Lane					NA			NA		08/11/2003
(3205) Exeter St	0.05	350	R			From: 29-3266 Wardell St					NA			NA		08/11/2003
(3205) Exeter St	0.06	320	R			To: 29-3219 Falcon St					NA			NA		08/11/2003
(3205) Exeter St	0.04	220	R			From: 29-3206 Jayhawk St					NA			NA		08/11/2003
(3205) Lanier St	0.30	460	R			To: 29-3264 Lanier St					NA			NA		08/11/2003
						From: 29-3264; Exeter St					NA			NA		08/11/2003
(3206) Jayhawk St	0.33	3000	R			To: 29-617 Backlick Rd					NA			NA		10/15/2008
(3206) Jayhawk St	0.27	230	R			From: 29-2864 Ravensworth Rd					NA			NA		08/11/2003
						To: 29-3205 Lanier St										
(3207) Madison Ct	0.14	80	R			From: 29-5069 Twisting Tree Lane					NA			NA		11/18/2014
						To: 29-2810 Brookhaven Dr										
(3208) Linden Hurst Ave	0.15	190	R			From: 29-1808 Tennyson Dr					NA			NA		12/10/2002
						To: 29-1810 Whittier Ave										
(3209) Colmac Dr	0.12	620	R			From: 29-1871 White St					NA			NA		11/19/2002
						To: 29-1976 Peace Valley Lane										
(3210)	0.05	6	R			From: Dead End					NA			NA		1986
(3210)	0.29	130	R			To: 29-3211 Deming Dr					NA			NA		1986
						From: 29-1579 Dixie Hill Rd										

Virginia Department of Transportation  
Traffic Engineering Division  
2014  
Annual Average Daily Traffic Volume Estimates By Section of Route  
Fairfax Maintenance Area

Route	Length	AADT	QA	4Tire	Bus	-----Truck-----				QC	K Factor	QK	Dir Factor	AAWDT	QW	Year
						2Axle	3+Axle	1Trail	2Trail							
<b>Fairfax County</b>																
(3211) Deming Dr	0.09	45	R			From: 29-656 Legato Rd					NA			NA		08/11/2003
(3211) Deming Dr	0.10	40	R			To: 29-3210					NA			NA		08/11/2003
(3211) Deming Dr	0.03	40	R			From: 29-1579 W, Dixie Hill Rd					NA			NA		08/11/2003
(3211) Deming Dr	0.06	20	R			To: 29-1579 E, Dixie Hill Rd					NA			NA		1986
(3212) Delf Dr	0.13	100	R			From: Dead End					NA			NA		10/31/2014
(3212) Delf Dr	0.03	210	R			To: 29-3213 Churchill Rd					NA			NA		11/18/2014
(3212) Delf Dr	0.17	90	R			From: 29-687 Churchill Rd					NA			NA		11/18/2014
(3213) Churchill Rd	0.13	60	R			To: Dead End					NA			NA		10/31/2014
(3215) Calla Dr	0.04	290	R			From: Dead End					NA			NA		12/09/2002
(3215) Calla Dr	0.09	240	R			To: 29-3216 Dahlia Ct					NA			NA		12/01/2002
(3216) Dahlia Ct	0.14	140	R			From: 29-2841 Brookside Rd					NA			NA		12/09/2002
(3216) Dahlia Ct	0.14	140	R			To: Cul-de-Sac					NA			NA		12/09/2002
(3217) Garrett St	0.68	2000	R			From: 29-3215 Calla Dr					NA			NA		1996
(3218) Nassau Dr	0.16	40	R			To: 29-673 Lawyers Rd					NA			NA		01/15/2009
(3219) Falcon St	0.23	170	R			From: 29-5515 Langbrook Rd					NA			NA		08/11/2003
(3220) Galesville Pl	0.13	180	R			To: 29-4131 Carrleigh Pkwy					NA			NA		08/11/2003
(3221) Vermillion Pl	0.11	230	R			From: 29-617 Backlick Rd					NA			NA		08/11/2003
(3222) Cindy Lane	0.13	1800	R			To: 29-3205 Lanier St					NA			NA		08/11/2003
(3222) Cindy Lane	0.15	2400	R			From: 29-617 Backlick Rd					NA			NA		12/16/2008
(3222) Cindy Lane	0.02	630	R			To: 29-796 Hillbrook Dr					NA			NA		08/11/2003
(3222) Cindy Lane	0.03	570	R			From: 29-3265 Hillbrook Dr					NA			NA		08/11/2003
(3223) Homestead Pl	0.06	60	R			To: Dead End					NA			NA		10/31/2014
(3223) Homestead Pl	0.06	60	R			From: Dead End					NA			NA		10/31/2014
(3223) Homestead Pl	0.06	60	R			To: 29-822 Woodland Dr					NA			NA		10/31/2014



Virginia Department of Transportation  
Traffic Engineering Division  
2014  
Annual Average Daily Traffic Volume Estimates By Section of Route  
Fairfax Maintenance Area

Route	Length	AADT	QA	4Tire	Bus	-----Truck-----				QC	K Factor	QK	Dir Factor	AAWDT	QW	Year
						2Axle	3+Axle	1Trail	2Trail							
<b>Fairfax County</b>																
3224 Brookcrest Pl	0.11	500	R			From: 29-711 Gallows Rd					NA			NA		12/17/2014
3224 Brookcrest Pl	0.10	90	R			To: 29-3225 Kendale Rd					NA			NA		10/31/2014
						To: Dead End										
3225 Kendale Rd	0.05	70	R			From: Dead End					NA			NA		10/31/2014
						To: 29-3224 Brookcrest Pl										
3226 Quaint Lane	0.06	60	R			From: Cul-de-Sac					NA			NA		10/31/2014
3226 Quaint Lane	0.11	160	R			To: 29-3293 Barkham Lane					NA			NA		12/02/2014
						To: 29-697 Woodford Rd										
3227 Norwalk St	0.06	60	R			From: Dead End					NA			NA		12/03/2014
3227 Norwalk St	0.07	130	R			To: 29-3228 Plainfield St					NA			NA		12/03/2014
						To: 29-695 Idylwood Rd										
3228 Plainfield St	0.04	60	R			From: 29-3227 Norwalk St					NA			NA		12/03/2014
						To: Dead End										
3229	0.04	50	R			From: Dead End					NA			NA		10/31/2014
						To: 29-2037 Rambling Rd										
3230 Corland Ct	0.07	60	R			From: 29-2816 Dumbarton St					NA			NA		11/07/2002
						To: Dead End										
3231 Atoga Ave	0.04	60	R			From: 29-691 Franklin Park Rd					NA			NA		11/07/2002
						To: Dead End										
3232 Dinneen Dr	0.07	290	R			From: 29-2694 Dryden Dr					NA			NA		11/20/2002
3232 Dinneen Dr	0.06	320	R			To: 29-3257 Engel Dr					NA			NA		11/20/2002
						To: 29-690 Old Chesterbrook Rd										
3233 Evers Dr	0.04	700	R			From: 29-2075 Warner Ave					NA			NA		11/19/2002
3233 Evers Dr	0.05	810	R			To: 29-3234 Heights Ct					NA			NA		11/19/2002
3233 Evers Dr	0.07	620	R			From: 29-3235 Bayside Ct					NA			NA		11/09/2002
3233 Evers Dr	0.14	500	R			To: 29-5009 Davis Ct					NA			NA		12/03/2014
3233 Evers Dr	0.10	90	R			From: 29-6797 Nathaniel Lane					NA			NA		12/03/2014
						To: Dead End										
3234 Heights Ct	0.03	40	R			From: 29-3233 Evers Dr					NA			NA		10/31/2014
						To: Dead End										
3235 Bayside Ct	0.04	60	R			From: Dead End					NA			NA		10/31/2014
						To: 29-3233 Evers Dr										
3236 Glen Head Ct	0.05	60	R			From: 29-2075 Warner Ave					NA			NA		10/31/2014
						To: Dead End										

Virginia Department of Transportation  
 Traffic Engineering Division  
 2014  
 Annual Average Daily Traffic Volume Estimates By Section of Route  
 Fairfax Maintenance Area

Route	Length	AADT	QA	4Tire	Bus	-----Truck-----				QC	K Factor	QK	Dir Factor	AAWDT	QW	Year
						2Axle	3+Axle	1Trail	2Trail							
<b>Fairfax County</b>																
(3237) Westbury Rd	0.06	70	R			From: Dead End					NA			NA		12/09/2014
(3237) Westbury Rd	0.07	870	R			From: 29-2075 Warner Ave					NA			NA		11/19/2002
(3237) Westbury Rd	0.11	870	R			From: 29-3255 Cecile St					NA			NA		11/19/2002
						To: 29-975 Davidson Rd										
(3238) Swanee Lane	0.19	100	R			From: SR 243 Nutley St					NA			NA		1997
						To: Cul-de-Sac										
(3239) Kellogg Dr	0.04	70	R			From: Dead End					NA			NA		11/10/2014
(3239) Kellogg Dr	0.22	70	R			From: 29-3372 Nelway Dr					NA			NA		10/29/2002
(3239) Kellogg Dr	0.11	160	R			From: 29-3604 Mori St					NA			NA		10/28/2002
(3239) Kellogg Dr	0.05	500	R			From: 29-3268 Cola Dr					NA			NA		10/28/2002
(3239) Kellogg Dr	0.08	570	R			From: 29-3240 Smith St					NA			NA		10/28/2002
(3239) Kellogg Dr	0.13	720	R			From: 29-3243 Hardy Dr					NA			NA		11/19/2014
						To: 29-695 Kirby Rd										
(3240) Smith St	0.10	110	R			From: 29-3604 Mori St					NA			NA		10/28/2002
(3240) Smith St	0.04	120	R			From: 29-3372 Nelway Dr					NA			NA		10/28/2002
						To: 29-3239 Kellogg Dr										
(3241) Loch Raven Dr	0.23	290	R			From: 29-3243 N, Hardy Dr					NA			NA		10/28/2002
(3241) Loch Raven Dr	0.07	530	R			From: 29-3243 S, Hardy Dr					NA			NA		10/28/2002
(3241) Loch Raven Dr	0.04	1100	R			From: 29-3242 Colleen Lane					NA			NA		10/28/2002
						To: 29-695 Kirby Rd										
(3242) Colleen Lane	0.17	220	R			From: 29-3241 Loch Raven Dr					NA			NA		11/19/2014
(3242) Colleen Lane	0.12	100	R			From: 29-3299 Meric Rd					NA			NA		11/10/2014
						To: Cul-de-Sac										
(3243) Hardy Dr	0.09	170	R			From: Dead End					NA			NA		10/28/2002
(3243) Hardy Dr	0.09	180	R			From: 29-3605 Hardy Ct					NA			NA		10/28/2002
(3243) Hardy Dr	0.07	330	R			From: 29-3268 Cola Dr					NA			NA		10/28/2002
(3243) Hardy Dr	0.06	270	R			From: 29-3241 W, Loch Raven Dr					NA			NA		10/28/2002
(3243) Hardy Dr	0.19	290	R			From: 29-3244 N, Layman St					NA			NA		10/28/2002
(3243) Hardy Dr	0.06	430	R			From: 29-3244 S, Layman St					NA			NA		10/28/2002
						To: 29-3241 E, Loch Raven Dr										

Virginia Department of Transportation  
Traffic Engineering Division  
2014  
Annual Average Daily Traffic Volume Estimates By Section of Route  
Fairfax Maintenance Area

Route	Length	AADT	QA	4Tire	Bus	-----Truck-----				QC	K Factor	QK	Dir Factor	AAWDT	QW	Year
						2Axle	3+Axle	1Trail	2Trail							
<b>Fairfax County</b>																
3243 Hardy Dr	0.06	190	R													10/25/2002
3244 Layman St	0.17	370	R													10/28/2002
3244 Layman St	0.09	120	R													10/28/2002
3245 Dolce Dr	0.16	120	R													10/28/2002
3245 Dolce Dr	0.09	220	R													10/30/2002
3246 Largo Lane	0.09	80	R													11/10/2014
3247 Queensberry Ave	0.82	4000	G	98%	1%	0%	0%	0%	0%	F	0.111	F	0.681	4200	G	2014
3247 Queensberry Ave	0.66	2900	G	98%	1%	0%	0%	0%	0%	C	0.100	F	0.618	3000	G	2014
3248 Adair Lane	0.21	460	R													08/05/2003
3249 Bullock Lane	0.23	260	R													12/17/2014
3250 Valley Ct	0.13	80	R													11/10/2014
3251 Peverill Dr	0.07	630	R													08/05/2003
3252 Picot Rd	0.23	610	R													07/25/2003
3252 Picot Rd	0.04	860	R													07/25/2003
3252 Picot Rd	0.11	540	R													07/25/2003
3253 Carol Raye St	0.09	30	R													11/20/2002
3254 Tipton Lane	0.31	320	R													07/25/2003
3255 Cecile St	0.10	130	R													08/17/2009
3256 Westminster Ct	0.11	60	R													11/10/2014
3257 Engel Dr	0.09	120	R													10/28/2002

Virginia Department of Transportation  
 Traffic Engineering Division  
 2014  
 Annual Average Daily Traffic Volume Estimates By Section of Route  
 Fairfax Maintenance Area

Route	Length	AADT	QA	4Tire	Bus	-----Truck-----				QC	K Factor	QK	Dir Factor	AAWDT	QW	Year
						2Axle	3+Axle	1Trail	2Trail							
<b>Fairfax County</b>																
(3257) Engel Dr	0.07	130	R								NA			NA		10/28/2002
(3258) Morrill Ct	0.08	70	R								NA			NA		11/10/2014
(3259) Carey Lane	0.13	90	R								NA			NA		08/17/2009
(3259) Carey Lane	0.15	140	R								NA			NA		11/17/2008
(3260) Fairwood Lane	0.76	1700	G	99%	0%	0%	0%	0%	0%	C	0.125	F	0.593	1900	G	2014
(3261) Frey Ct	0.07	70	R								NA			NA		11/10/2014
(3262) Hornet Lane	0.07	130	R								NA			NA		12/09/2014
(3263) Barnum Lane	0.21	140	R								NA			NA		12/16/2014
(3264) Lanier St	0.05	70	R								NA			NA		08/11/2003
(3265) Hillbrook Dr	0.03	45	R								NA			NA		08/11/2003
(3266) Wardell St	0.08	100	R								NA			NA		08/11/2003
(3267) Ravenel Ct	0.06	70	R								NA			NA		08/06/2003
(3268) Cola Dr	0.22	290	R								NA			NA		10/28/2002
(3268) Cola Dr	0.10	110	R								NA			NA		10/28/2002
(3269) Ogden Ct	0.05	60	R								NA			NA		11/10/2014
(3270) East Ave	0.17	230	R								NA			NA		12/09/2002
(3270) East Ave	0.05	230	R								NA			NA		05/13/2002
(3271) Roslyn Rd	0.22	170	R								NA			NA		08/06/2003
(3272) Margie Dr	0.06	450	R								NA			NA		11/19/2002
(3272) Margie Dr	0.10	640	R								NA			NA		11/19/2002

Virginia Department of Transportation  
Traffic Engineering Division  
2014  
Annual Average Daily Traffic Volume Estimates By Section of Route  
Fairfax Maintenance Area

Route	Length	AADT	QA	4Tire	Bus	Truck				QC	K Factor	QK	Dir Factor	AAWDT	QW	Year
						2Axle	3+Axle	1Trail	2Trail							
<b>Fairfax County</b>																
(3272) Margie Dr	0.03	20	R											NA		11/19/2002
(3273) Wolfram Ct	0.05	50	R											NA		11/10/2014
(3274) Thornton St	0.37	450	R											NA		1991
(3275) Bay Tree Ct	0.14	1700	R											NA		11/18/2002
(3275) Bay Tree Ct	0.15	80	R											NA		11/11/2014
(3276) Bent Branch Rd	0.18	400	R											NA		11/18/2002
(3276) Bent Branch Rd	0.08	1100	R											NA		11/18/2002
(3276) Bent Branch Rd	0.05	1100	R											NA		11/18/2002
(3276) Bent Branch Rd	0.11	1000	R											NA		11/18/2002
(3276) Bent Branch Ct	0.17	110	R											NA		11/11/2014
(3277) Lyons St	0.10	500	R											NA		08/31/2005
(3277) Lyons St	0.04	20	R											NA		1996
(3278) Vernon Dr	0.19	740	R											NA		08/31/2005
(3278) Vernon Dr	0.09	330	R											NA		08/31/2005
(3278) Vernon Dr	0.29	290	R											NA		08/11/2009
(3279) Kenmore Dr	0.14	40	R											NA		11/11/2014
(3280) Tazewell St	0.09	70	R											NA		11/07/2002
(3281) Taylor St	0.03	50	R											NA		11/07/2002
(3282) Stuart St	0.11	80	R											NA		11/07/2002
(3283) Downing St	0.20	230	R											NA		12/16/2014
(3283) Gainer St	0.23	190	R											NA		12/16/2014

Virginia Department of Transportation  
Traffic Engineering Division  
2014  
Annual Average Daily Traffic Volume Estimates By Section of Route  
Fairfax Maintenance Area

Route	Length	AADT	QA	4Tire	Bus	-----Truck-----				QC	K Factor	QK	Dir Factor	AAWDT	QW	Year
						2Axle	3+Axle	1Trail	2Trail							
<b>Fairfax County</b>																
(3284) Woodrow St	0.07	30	R			From: Dead End					NA			NA		11/11/2014
(3284) Woodrow St	0.09	120	R			From: 29-2598 Stryker Ave					NA			NA		10/05/2005
(3284) Woodrow St	0.12	300	R			From: 29-1556 S. Trott Ave					NA			NA		10/05/2005
(3284) Woodrow St	0.30	210	R			From: 29-3393 S. Gerken Ave					NA			NA		10/05/2005
(3284) Murname St	0.21	170	R			From: Murname St To: Woodrow St					NA			NA		07/22/2009
(3284) Murname St	0.17	310	R			From: 29-3393 N. Gerken Ave					NA			NA		10/05/2005
(3285) Southridge Dr	0.44	1500	G	98%	0%	0%	1%	0%	0%	C	0.13	F	0.540	1600	G	2014
(3286) Maxwell Ct	0.11	90	R			From: Dead End					NA			NA		11/11/2014
(3286) Maxwell Ct	0.04	40	R			From: 29-3285 Southridge Dr					NA			NA		11/11/2014
(3287) Fisher Ct	0.04	50	R			From: 29-2726 Fisher Dr					NA			NA		11/11/2014
(3288) Heritage Ct	0.10	60	R			From: 29-2630 Heritage Dr					NA			NA		01/07/2004
(3289) Lupine Lane	0.48	20	R			From: 29-1923 Lawton St					NA			NA		11/20/2002
(3290) Craft Rd	0.18	770	R			From: 29-1681 Eaton Place					NA			NA		07/30/2003
(3290) Craft Rd	0.08	870	R			From: 29-3298 Lillian Dr					NA			NA		07/30/2003
(3290) Craft Rd	0.09	960	R			From: 29-3254 Tipton Lane					NA			NA		07/30/2003
(3290) Craft Rd	0.04	990	R			From: 29-3252 Picot Rd					NA			NA		07/30/2003
(3291) Thornton Ct	0.05	60	R			From: Cul-de-Sac					NA			NA		11/11/2014
(3292) Lincolnshire St	0.11	130	R			From: Dead End					NA			NA		11/11/2014
(3292) Lincolnshire St	0.05	470	R			From: 29-3485 Arnheim St					NA			NA		11/20/2002
(3292) Lincolnshire St	0.13	600	R			From: 29-2222 Beverly Manor Dr					NA			NA		11/06/2002
(3293) Barkham Lane	0.09	200	R			From: 29-3274 Thornton St					NA			NA		11/08/2002
(3293) Barkham Lane	0.06	130	R			From: 29-3226 Quaint Lane					NA			NA		12/10/2002
						From: 29-696 Wolftrap Rd					NA			NA		
						From: 29-3715 Oak Pl										

Virginia Department of Transportation  
Traffic Engineering Division  
2014  
Annual Average Daily Traffic Volume Estimates By Section of Route  
Fairfax Maintenance Area

Route	Length	AADT	QA	4Tire	Bus	-----Truck-----				QC	K Factor	QK	Dir Factor	AAWDT	QW	Year
						2Axle	3+Axle	1Trail	2Trail							
<b>Fairfax County</b>																
3294 Kings Park Dr	0.53	1300	R			From: 29-620 Braddock Rd					NA			NA		03/04/2009
3294 Kings Park Dr	0.36	240	R			To: 29-4450 Kenilworth Dr					NA			NA		01/29/2002
3294 Eastbourne Dr	0.64	800	R			From: 29-3647 Southampton Dr					NA			NA		05/08/2003
						To: 29-3295 E, Clydesdale Rd										
3295 Victoria Rd	0.41	6200	R			From: Clydesdale Rd					NA			NA		1991
3295 Victoria Rd	0.22	480	R			To: 29-3297 Thames St					NA			NA		08/05/2009
3295 Victoria Rd	0.48	540	R			From: 29-3294 N, Kings Park Dr					NA			NA		03/16/2009
3295 Victoria Rd	0.15	640	R			To: 29-3383 W, Parliment Dr					NA			NA		08/05/2009
3295 Clydesdale Dr	0.30	690	R			From: 29-3294 S, Kings Park Dr					NA			NA		07/23/2009
3295 Clydesdale Dr	0.22	680	R			To: Victoria Rd					NA			NA		08/05/2009
3295 Clydesdale Dr	0.27	2900	R			From: 29-3647 Southampton Dr					NA			NA		08/05/2009
						To: 29-3806 Danbury Forest Dr										
3296 Cromwell Dr	0.18	110	R			From: 29-3294 SOUTH					NA			NA		01/29/2002
3296 Cromwell Dr	0.09	260	R			To: 29-3625 Yorkshire St					NA			NA		01/29/2002
3296 Cromwell Dr	0.10	240	R			From: 29-3351 Piccadilly Pl					NA			NA		01/29/2002
3296 Cromwell Dr	0.35	230	R			To: 29-3383 EAST					NA			NA		01/29/2002
3296 Cromwell Dr	0.18	310	R			From: 29-3294 NORTH					NA			NA		01/29/2002
3296 Cromwell Dr	0.20	200	R			To: 29-3367 Grantham St					NA			NA		01/29/2002
3296 Cromwell Dr	0.05	100	R			From: 29-3383 WEST					NA			NA		01/29/2002
						To: Dead End										
3297 Thames St	0.11	170	R			From: 29-3295 Victoria Rd					NA			NA		01/30/2002
3297 Thames St	0.25	190	R			To: 29-3648 London Ct					NA			NA		01/30/2002
3297 Thames St	0.54	340	R			From: 29-3647 S, Southampton Dr					NA			NA		01/30/2002
3297 Thames St	0.10	130	R			To: 29-3658 Derby Ct					NA			NA		01/30/2002
3297 Lancashire Dr	0.08	120	R			From: 29-3647 N, Southampton Dr					NA			NA		01/29/2002
						To: Dead End										
3298 Lillian Dr	0.21	230	R			From: 29-3290 Craft Rd					NA			NA		07/30/2003
						To: 29-1681 Eaton Place										

Virginia Department of Transportation  
Traffic Engineering Division  
2014  
Annual Average Daily Traffic Volume Estimates By Section of Route  
Fairfax Maintenance Area

Route	Length	AADT	QA	4Tire	Bus	-----Truck-----				QC	K Factor	QK	Dir Factor	AAWDT	QW	Year
						2Axle	3+Axle	1Trail	2Trail							
<b>Fairfax County</b>																
3299 Meric Rd	0.04	5	R			From: 29-3242 Colleen Lane					NA			NA		11/11/2014
						To: Dead End										
3300 Larkmeade Dr	0.17	490	R			From: 29-677 Old Courthouse Rd					NA			NA		12/10/2002
						To: 29-3839 Pebble Beach Dr										
3301 Cullum St	0.04	360	R			From: 29-638 Pohick Rd					NA			NA		06/24/2003
						To: 29-3308 Cullum Dr					NA			NA		01/29/2002
3301 Cullum St	0.03	4	R			From: 29-3302 Lagrange St					NA			NA		01/29/2002
						To: Dead End										
3302 Lagrange St	0.04	140	R			From: Dead End					NA			NA		06/24/2003
						To: 29-3301 Cullum St					NA			NA		01/29/2002
3302 Lagrange St	0.06	250	R			From: 29-3304 Pollen St					NA			NA		06/24/2003
						To: 29-3596 E, Devries Dr					NA			NA		01/29/2002
3302 Lagrange St	0.06	370	R			From: 29-3583 E, Mahoney Dr					NA			NA		06/24/2003
						To: 29-4225 McCloud Ct					NA			NA		06/24/2003
3302 Lagrange St	0.06	760	R			From: 29-3583 W, Mahoney Dr					NA			NA		06/24/2003
						To: 29-3596 W, Devries Dr					NA			NA		06/24/2003
3302 Lagrange St	0.06	1300	R			From: 29-3306 Sylvania St					NA			NA		01/29/2002
						To: 29-638 Pohick Rd										
3303 Overly Dr	0.19	180	R			From: 29-1697 S, Larpin Lane					NA			NA		06/24/2003
						To: 29-1697 N, Larpin Lane					NA			NA		06/24/2003
3303 Overly Dr	0.06	110	R			From: 29-1693 La Vista Dr					NA			NA		06/24/2003
						To: Dead End										
3304 Pollen St	0.06	940	R			From: 29-638 Pohick Rd					NA			NA		06/24/2003
						To: 29-3306 Sylvania St					NA			NA		06/24/2003
3304 Pollen St	0.06	410	R			From: 29-3307 Benham St					NA			NA		06/24/2003
						To: 29-3305 Jandell Rd					NA			NA		06/24/2003
3304 Pollen St	0.04	40	R			From: 29-3302 Lagrange St					NA			NA		06/24/2003
						To: Dead End										
3305 Jandell Rd	0.03	70	R			From: Dead End					NA			NA		06/24/2003
						To: 29-3306 Sylvania St										



Virginia Department of Transportation  
Traffic Engineering Division  
2014  
Annual Average Daily Traffic Volume Estimates By Section of Route  
Fairfax Maintenance Area

Route	Length	AADT	QA	4Tire	Bus	-----Truck-----				QC	K Factor	QK	Dir Factor	AAWDT	QW	Year
						2Axle	3+Axle	1Trail	2Trail							
<b>Fairfax County</b>																
3305 Jandell Rd	0.16	110	R			From: 29-3306 Sylvania St					NA			NA		06/24/2003
						To: 29-3304 Pollen St										
3306 Sylvania St	0.06	320	R			From: 29-3305 Jandell Rd					NA			NA		06/24/2003
3306 Sylvania St	0.19	310	R			From: 29-3307 Benham St					NA			NA		06/24/2003
3306 Sylvania St	0.21	160	R			From: 29-3304 Pollen St					NA			NA		06/24/2003
						To: 29-3302 Lagrange St										
3307 Benham St	0.10	190	R			From: 29-3306 Sylvania St					NA			NA		06/24/2003
3307 Benham St	0.05	160	R			From: 29-3345 Billsam Ct					NA			NA		06/24/2003
						To: 29-3304 Pollen St										
3308 Cullum Dr	0.07	60	R			From: Dead End					NA			NA		06/24/2003
						To: 29-3301 Cullum St										
3309 Jansen Dr	0.86	230	R			From: 29-644 Old Keene Mill Rd					NA			NA		12/15/2014
						To: Dead End										
3310 Bardu Ave	0.96	900	R			From: 29-3332 W, Greeley Blvd					NA			NA		03/16/2009
						To: 29-3309 Jansen Dr										
3311 Boyd Ct	0.08	130	R			From: 29-3309 Jansen Dr					NA			NA		12/20/2001
						To: Dead End										
3312 Bracken Ct	0.14	160	R			From: 29-3309 Jansen Dr					NA			NA		12/20/2001
						To: Dead End										
3313 Alberta Ct	0.14	130	R			From: 29-3588 S, Alberta St					NA			NA		01/02/2001
						To: 29-3588 N, Alberta St										
3314 Jansen Ct	0.09	120	R			From: Dead End					NA			NA		12/20/2001
						To: 29-3309 Jansen Dr										
3315 Ainsworth Ave	0.21	140	R			From: 29-644; 29-9781					NA			NA		08/18/2003
						To: 29-3310 Bardu Ave										
3316 Bardu Ct	0.07	100	R			From: 29-3310 Bardu Ave					NA			NA		12/20/2001
						To: Cul-de-Sac										
3317 Farley St	0.11	110	R			From: 29-3326 Glenister Dr					NA			NA		01/02/2002
						To: 29-3326 Glenister Dr										
3318 Admiral Dr	0.05	20	R			From: Dead End					NA			NA		07/29/2003
						To: 29-3377 Belle Vista Dr										
3318 Admiral Dr	0.22	210	R			From: 29-3377 Belle Vista Dr					NA			NA		07/29/2003
						To: 29-3319 Gatewood Dr										
3318 Admiral Dr	0.07	270	R			From: 29-3319 Gatewood Dr					NA			NA		07/29/2003
						To: 29-1594 Villamay Blvd										
3319 Gatewood Dr	0.19	180	R			From: Cul-de-Sac					NA			NA		07/29/2003
						To: 29-3318 Admiral Dr										

Virginia Department of Transportation  
Traffic Engineering Division  
2014  
Annual Average Daily Traffic Volume Estimates By Section of Route  
Fairfax Maintenance Area

Route	Length	AADT	QA	4Tire	Bus	-----Truck-----				QC	K Factor	QK	Dir Factor	AAWDT	QW	Year
						2Axle	3+Axle	1Trail	2Trail							
<b>Fairfax County</b>																
(3319) Gatewood Dr	0.08	130	R								NA			NA		07/29/2003
							From: 29-3318 Admiral Dr									
(3319) Gatewood Dr	0.10	150	R								NA			NA		07/29/2003
							From: 29-3325 Gatewood Ct									
(3319) Gatewood Dr	0.21	350	R								NA			NA		07/29/2003
							From: 29-1524 Burtonwood Dr									
							To: 29-1594 Villamay Blvd									
(3320) Nordok Place	0.29	480	R								NA			NA		07/29/2003
							From: 29-2069 Elba Rd									
(3320) Nordok Place	0.07	470	R								NA			NA		07/29/2003
							From: 29-4237 Range Rd									
							To: 29-2197 Midday Lane									
(3321) Bayberry Dr	0.29	320	R								NA			NA		07/29/2003
							From: 29-2054 S, Candlewood Dr									
(3321) Bayberry Dr	0.03	130	R								NA			NA		07/29/2003
							From: 29-2053 Oaklawn Dr									
							To: 29-2054 N, Candlewood Dr									
(3322) Lindberg Dr	0.44	460	R								NA			NA		07/20/2009
							From: Cul-de-Sac									
							To: 29-1577 Beechcraft Dr									
(3323) Dabney Ave	0.10	670	R								NA			NA		01/02/2002
							From: 29-4131 Carleigh Pkwy									
(3323) Dabney Ave	0.07	540	R								NA			NA		01/02/2002
							From: 29-3360 Kerkam Ct									
(3323) Dabney Ave	0.04	540	R								NA			NA		01/02/2002
							From: 29-3359 Manley Pl									
(3323) Dabney Ave	0.11	370	R								NA			NA		01/02/2002
							From: 29-3358 Fernleigh Blvd									
(3323) Dabney Ave	0.05	410	R								NA			NA		01/02/2002
							From: 29-3357 Dabney Ct									
(3323) Dabney Ave	0.06	400	R								NA			NA		01/02/2002
							From: 29-3388 Blairton Rd									
							To: 29-3332 Greeley Blvd									
(3324) Rockglen Ct	0.08	170	R								NA			NA		01/02/2002
							From: Dead End									
(3324) Rockglen Ct	0.11	110	R								NA			NA		01/02/2002
							From: 29-3335 Rockglen Dr									
							To: Dead End									
(3325) Gatewood Ct	0.09	90	R								NA			NA		07/20/2009
							From: Cul-de-Sac									
							To: 29-3319 Gatewood Dr									
(3326) Glenister Dr	0.05	190	R								NA			NA		01/02/2002
							From: 29-2082 MID									
(3326) Glenister Dr	0.28	130	R								NA			NA		01/02/2002
							From: 29-3317 S, Farley St									
(3326) Glenister Dr	0.14	250	R								NA			NA		01/02/2002
							From: 29-3317 N, Farley St									
(3326) Glenister Dr	0.30	470	R								NA			NA		01/02/2002
							From: 29-2082 WEST									
							To: 29-2082 EAST									
(3327) Harwood Ct	0.05	100	R								NA			NA		12/20/2001
							From: 29-2082 Harwood Pl									
							To: Dead End									

Virginia Department of Transportation  
Traffic Engineering Division  
2014  
Annual Average Daily Traffic Volume Estimates By Section of Route  
Fairfax Maintenance Area

Route	Length	AADT	QA	4Tire	Bus	-----Truck-----				QC	K Factor	QK	Dir Factor	AAWDT	QW	Year
						2Axle	3+Axle	1Trail	2Trail							
<b>Fairfax County</b>																
3328 Redman St	0.10	320	R			From: 29-636 Hooes Rd					NA			NA		08/18/2003
3328 Redman St	0.25	460	R			From: 29-3331 Giles St					NA			NA		08/18/2003
						To: 29-3329 Flint St										
3329 Flint St	0.03	30	R			From: Dead End					NA			NA		08/18/2003
3329 Flint St	0.09	210	R			From: 29-3330 Scott St					NA			NA		08/18/2003
3329 Flint St	0.12	420	R			From: 29-3328 Redman St					NA			NA		08/18/2003
						To: 29-641 Pohick Rd										
3330 Scott St	0.10	340	R			From: 29-636 Hooes Rd					NA			NA		08/18/2003
3330 Scott St	0.20	220	R			From: 29-3331 Giles St					NA			NA		08/18/2003
						To: 29-3329 Flint St										
3331 Giles St	0.05	46	R			From: Dead End					NA			NA		04/02/2002
3331 Giles St	0.09	180	R			From: 29-3330 Scott St					NA			NA		08/18/2003
3331 Giles St	0.11	45	R			From: 29-3328 Redman St					NA			NA		08/18/2003
						To: Cul-de-Sac										
3332 Greeley Blvd	0.32	1700	R			From: 29-644 W; 29-934					NA			NA		12/19/2001
3332 Greeley Blvd	0.25	1700	R			From: Dead End; Gap Terminus					NA			NA		12/19/2001
3332 Greeley Blvd	0.77	2200	G	98%	1%	From: 29-638 Rolling Rd				F	0.131	F	0.653	2300	G	2014
3332 Greeley Blvd	0.55	2000	G	98%	1%	From: 29-3352 Deland Dr				C	0.115	F	0.638	2100	G	2014
3332 Greeley Blvd	1.20	2300	G	98%	1%	From: 29-644 Old Keene Mill Rd				F	0.108	F	0.688	2500	G	2014
						To: 29-4131 Carleigh Pkwy										
3333 Old Oaks Dr	0.15	180	R			From: Cul-de-Sac					NA			NA		12/20/2001
3333 Old Oaks Dr	0.17	530	R			From: 29-3358 Fernleigh Blvd					NA			NA		01/02/2002
3333 Old Oaks Dr	0.07	500	R			From: 29-3344 Old Oaks Ct					NA			NA		01/02/2002
						To: 29-3332 Greeley Blvd										
3334 Tanglewood Ct	0.05	49	R			From: Dead End					NA			NA		12/20/2001
						To: 29-3332 Greeley Blvd										
3335 Rockglen Dr	0.06	340	R			From: 29-3332 Greeley Blvd					NA			NA		08/14/2003
3335 Rockglen Dr	0.12	130	R			From: 29-3324 Rockglen Ct					NA			NA		12/20/2001
						To: Dead End										
3336 Tyner St	0.10	80	R			From: 29-3332 Greeley Blvd					NA			NA		08/14/2003
						To: 29-3629 Duntley Pl										

Virginia Department of Transportation  
Traffic Engineering Division  
2014  
Annual Average Daily Traffic Volume Estimates By Section of Route  
Fairfax Maintenance Area

Route	Length	AADT	QA	4Tire	Bus	-----Truck-----				QC	K Factor	QK	Dir Factor	AAWDT	QW	Year
						2Axle	3+Axle	1Trail	2Trail							
<b>Fairfax County</b>																
3336 Tyner St	0.06	100	R								NA			NA		12/20/2001
3337 Charnwood St	0.04	60	R								NA			NA		12/20/2001
3337 Charnwood St	0.10	160	R								NA			NA		08/14/2003
3337 Charnwood St	0.19	240	R								NA			NA		08/14/2003
3338 Brompton St	0.11	560	R								NA			NA		01/02/2002
3338 Brompton St	0.10	390	R								NA			NA		01/02/2002
3338 Brompton St	0.07	530	R								NA			NA		01/02/2002
3338 Brompton St	0.05	370	R								NA			NA		01/02/2002
3338 Brompton St	0.09	320	R								NA			NA		01/02/2002
3338 Brompton St	0.03	210	R								NA			NA		01/02/2002
3338 Brompton St	0.03	30	R								NA			NA		08/14/2003
3339 Lory Ct	0.05	50	R								NA			NA		07/28/2003
3340 Becker Dr	0.03	60	R								NA			NA		06/23/2003
3341 Dyer Ct	0.06	70	R								NA			NA		06/24/2003
3342 Casperson Rd	0.21	1100	R								NA			NA		08/18/2003
3343 Dubois St	0.07	80	R								NA			NA		07/30/2003
3344 Old Oaks Ct	0.03	48	R								NA			NA		01/02/2002
3345 Billsam Ct	0.04	70	R								NA			NA		08/20/2003
3346 Nedra Ave	0.07	40	R								NA			NA		07/28/2003
3347 Courtland Rd	0.10	140	R								NA			NA		07/24/2003
3347 Courtland Rd	0.15	140	R								NA			NA		07/28/2003

Virginia Department of Transportation  
Traffic Engineering Division  
2014  
Annual Average Daily Traffic Volume Estimates By Section of Route  
Fairfax Maintenance Area

Route	Length	AADT	QA	4Tire	Bus	-----Truck-----				QC	K Factor	QK	Dir Factor	AAWDT	QW	Year
						2Axle	3+Axle	1Trail	2Trail							
<b>Fairfax County</b>																
(3347) Courtland Rd	0.08	210	R			From: 0.15 ME 29-2102					NA			NA		07/28/2003
(3347) Courtland Rd	0.24	310	R			From: 29-4228 Maid Marian Ct					NA			NA		07/26/2003
						To: 29-626 Sherwood Hall Lane										
(3348) Shannon Court	0.05	70	R			From: 29-2197 Midday Lane					NA			NA		07/30/2003
						To: Cul-de-Sac										
(3350) Buell St	0.03	20	R			From: 29-1218 St John Dr					NA			NA		07/31/2003
						To: Dead End										
(3351) Piccadilly Pl	0.24	130	R			From: 29-3294 Kings Park Dr					NA			NA		08/14/2003
						To: 29-3296 Cromwell Dr										
(3352) Deland Dr	0.03	420	R			From: Dead End					NA			NA		01/02/2002
(3352) Deland Dr	0.06	170	R			From: 29-3332 Greeley Blvd					NA			NA		08/14/2003
						To: Doane Ave										
(3352) Doane Ave	0.16	140	R			From: Deland Dr					NA			NA		01/02/2002
						To: 29-3394 Doane Ct										
(3352) Deland Dr	0.07	130	R			From: 29-3774 Deland Ct					NA			NA		01/02/2002
(3352) Deland Dr	0.16	170	R			From: Doane Ave					NA			NA		10/02/2001
						To: 29-3332 Greeley Blvd										
(3353) Anson Ct	0.08	150	R			From: 29-3354 Ava St					NA			NA		08/14/2003
(3353) Anson Ct	0.06	100	R			From: Dead End					NA			NA		12/20/2001
						To: Dead End										
(3354) Ava St	0.03	20	R			From: 29-3353 Anson Ct					NA			NA		12/20/2001
						To: Dead End										
(3355) Pinedale Ct	0.10	60	R			From: 29-3276 Bent Branch Rd					NA			NA		11/11/2014
(3355) Cedarwood Ct	0.09	60	R			From: Cul-de-Sac					NA			NA		11/11/2014
						To: 29-1681 Eaton Place										
(3356) Squire Lane	0.21	130	R			From: 29-3298 Lillian Dr					NA			NA		07/30/2003
						To: 29-3323 Dabney Ave										
(3357) Dabney Ct	0.04	40	R			From: Dead End					NA			NA		12/20/2001
						To: Dead End										
(3358) Fernleigh Blvd	0.03	20	R			From: 29-4133 Donset Dr					NA			NA		12/20/2001
(3358) Fernleigh Blvd	0.07	860	R			From: 29-3333 Old Oaks Dr					NA			NA		08/14/2003
(3358) Fernleigh Blvd	0.06	830	R			From: 29-3388 Blairton Rd					NA			NA		08/19/2003
(3358) Fernleigh Blvd	0.06	660	R			From: 29-3323 Dabney Ave					NA			NA		08/14/2003

Virginia Department of Transportation  
Traffic Engineering Division  
2014  
Annual Average Daily Traffic Volume Estimates By Section of Route  
Fairfax Maintenance Area

Route	Length	AADT	QA	4Tire	Bus	-----Truck-----				QC	K Factor	QK	Dir Factor	AAWDT	QW	Year	
						2Axle	3+Axle	1Trail	2Trail								
<b>Fairfax County</b>																	
3358 Fernleigh Blvd	0.07	100	R				From: 29-3323 Dabney Ave				NA			NA		12/20/2001	
							To: Dead End										
3359 Manley Pl	0.06	70	R				From: 29-3323 Dabney Ave				NA			NA		12/20/2001	
							To: Dead End										
3360 Kerkam Ct	0.08	100	R				From: 29-3323 Dabney Ave				NA			NA		12/20/2001	
							To: Dead End										
3361 Cedar Ct	0.05	70	R				From: Dead End				NA			NA		08/20/2003	
							To: 29-3106 Dogue Dr										
3362 Giles Run Rd	0.34	1900	R				From: 29-3180 Hassett St				NA			NA		08/18/2003	
							To: US 1 Richmond Hwy										
3363 Habersham Way	0.07	150	R				From: 29-887 Upland Dr				NA			NA		07/31/2003	
							To: 29-1693 S, La Vista Dr										
3363 Habersham Way	0.18	530	R				From: 29-1697 Larpin Lane				NA			NA		07/31/2003	
							To: 29-1693 N, La Vista Dr										
3363 Habersham Way	0.11	160	R				From: 29-1698 Poplar Dr				NA			NA		07/31/2003	
							To: Cul-de-Sac										
3364 Joseph Makell Ct	0.16	40	R				From: 29-779 Fordson Rd				NA			NA		07/28/2003	
							To: Dead End										
3365 Cranford St	0.16	40	R				From: 29-600 Gunston Rd				NA			NA		08/18/2003	
							To: Dead End										
3365 Cranford St	0.04	40	R				From: Dead End				NA			NA		04/01/2003	
							To: 29-2244 Montrose St										
3366 Yuma Ct	0.05	80	R				From: 29-3296 Cromwell Dr				NA			NA		08/11/2003	
							To: 29-3295 Victoria Rd										
3367 Grantham St	0.05	730	R				From: 29-645 Burke Lake Rd				NA			NA		08/14/2003	
							To: Dead End										
3368 William And Mary Dr	0.14	180	R				From: 29-3371 Governors Ct				NA			NA		07/28/2003	
							To: 29-3370 Kings Arm Dr										
3368 William And Mary Dr	0.08	270	R				From: 29-3369 Crown Court Rd				NA			NA		07/28/2003	
							To: 29-6007 Hensley Ct										
3368 William And Mary Dr	0.11	850	R				From: 29-628 Collingwood Rd				NA			NA		07/28/2003	
							To: Cul-de-Sac										
3368 William And Mary Dr	0.05	900	R				From: 29-3700 Lakeshire Dr				NA			NA		07/28/2003	
							To: 29-3700 Lakeshire Dr										

Virginia Department of Transportation  
Traffic Engineering Division  
2014  
Annual Average Daily Traffic Volume Estimates By Section of Route  
Fairfax Maintenance Area

Route	Length	AADT	QA	4Tire	Bus	-----Truck-----				QC	K Factor	QK	Dir Factor	AAWDT	QW	Year
						2Axle	3+Axle	1Trail	2Trail							
<b>Fairfax County</b>																
3369 Crown Court Rd	0.11	360	R								NA		NA			07/28/2003
3369 Crown Court Rd	0.14	570	R								NA		NA			07/28/2003
3370 Kings Arm Dr	0.16	160	R								NA		NA			07/28/2003
3371 Governors Ct	0.09	170	R								NA		NA			07/28/2003
3372 Nelway Dr	0.07	530	R								NA		NA			12/09/2002
3372 Nelway Dr	0.12	290	R								NA		NA			12/09/2002
3372 Nelway Dr	0.07	270	R								NA		NA			12/09/2002
3372 Nelway Dr	0.09	180	R								NA		NA			12/09/2002
3372 Nelway Dr	0.07	160	R								NA		NA			12/09/2002
3373 Nelway Ct	0.07	60	R								NA		NA			10/31/2002
3374 Keeler Ct	0.04	50	R								NA		NA			08/20/2003
3375 Millbrook Pl	0.12	120	R								NA		NA			08/20/2003
3376 Lawrence St	0.41	770	R								NA		NA			07/21/2009
3376 Lawrence St	0.59	4200	G	97%	2%	0%	0%	0%	0%	C	0.092	F	0.599	4500	G	2014
3376 Lawrence St	0.26	520	R								NA		NA			12/08/2014
3377 Belle Vista Dr	0.19	300	R								NA		NA			07/29/2003
3377 Belle Vista Dr	0.08	170	R								NA		NA			07/29/2003
3378 Nemeth Ct	0.05	50	R								NA		NA			07/29/2003
3379 Woodlawn Ct	0.04	300	R								NA		NA			07/29/2003
3380 Fern Oak Ct	0.01	9	R								NA		NA			1997
3380 Fern Oak Ct	0.09	70	R								NA		NA			11/11/2014

Virginia Department of Transportation  
 Traffic Engineering Division  
 2014  
 Annual Average Daily Traffic Volume Estimates By Section of Route  
 Fairfax Maintenance Area

Route	Length	AADT	QA	4Tire	Bus	-----Truck-----				QC	K Factor	QK	Dir Factor	AAWDT	QW	Year
						2Axle	3+Axle	1Trail	2Trail							
<b>Fairfax County</b>																
(3381) Poyntz Pl	0.04	46	R			From: Dead End					NA			NA		07/31/2003
						To: 29-1540 Brookland Rd										
(3382) Westridge Ct	0.17	190	R			From: Cul-de-Sac					NA			NA		07/31/2003
						To: 29-1540 Brookland Rd										
(3383) Parliment Dr	0.53	1600	R			From: 29-3647 W, Lake Braddock Dr					NA			NA		01/24/2002
						To: 29-638 Rolling Rd										
(3383) Parliment Dr	0.84	800	R			From: Dead End					NA			NA		07/23/2009
						To: Dead End										
(3384) Trafalgar Ct	0.15	180	R			From: Dead End					NA			NA		08/14/2003
						To: 29-3294 Kings Park Dr										
(3384) Trafalgar Ct	0.02	160	R			From: 0.02 ME 29-3294					NA			NA		08/14/2003
						To: 0.02 ME 29-3294										
(3385) Parkway Pl	0.03	150	R			From: 29-3383 Parliment Dr					NA			NA		08/14/2003
						To: Dead End										
(3386) Upton St	0.06	50	R			From: Dead End					NA			NA		12/09/2002
						To: 29-2841 Brookside Rd										
(3387) Maryalice Pl	0.07	80	R			From: Cul-de-Sac					NA			NA		11/11/2014
						To: 29-1869 Magnolia Lane										
(3388) Blairton Rd	0.15	200	R			From: Cul-de-Sac					NA			NA		12/20/2001
						To: 29-3358 Fernleigh Blvd										
(3388) Blairton Rd	0.17	120	R			From: 29-3323 Dabney Ave					NA			NA		01/07/2004
						To: 29-3323 Dabney Ave										
(3389) Talbois Pl	0.04	60	R			From: 29-1680 Jane Way					NA			NA		07/31/2003
						To: Dead End										
(3390) La Ronde Ct	0.07	70	R			From: Cul-de-Sac					NA			NA		07/29/2003
						To: 29-1524 Burtonwood Dr										
(3391) Hulvey Ter	0.07	210	R			From: 29-1472 Beddoe St					NA			NA		07/29/2003
						To: Dead End										
(3392) Copperfield Ct	0.02	49	R			From: Dead End					NA			NA		08/14/2003
						To: 29-3295 Victoria Rd										
(3393) Gerken Ave	0.05	50	R			From: Dead End					NA			NA		12/10/2002
						To: 29-3284 SOUTH										
(3393) Gerken Ave	0.10	200	R			From: 29-3284 NORTH					NA			NA		12/10/2002
						To: 29-3284 NORTH										
(3393) Gerken Ave	0.11	280	R			From: 29-3217 Garrett St					NA			NA		12/10/2002
						To: 29-3217 Garrett St										
(3394) Doane Ct	0.04	60	R			From: 29-3352 Deland Dr					NA			NA		12/20/2001
						To: Dead End										
(3395) Portland Pl	0.07	45	R			From: Dead End					NA			NA		11/11/2014
						To: 29-3634 Orlo Dr										



Virginia Department of Transportation  
Traffic Engineering Division  
2014  
Annual Average Daily Traffic Volume Estimates By Section of Route  
Fairfax Maintenance Area

Route	Length	AADT	QA	4Tire	Bus	-----Truck-----				QC	K Factor	QK	Dir Factor	AAWDT	QW	Year
						2Axle	3+Axle	1Trail	2Trail							
<b>Fairfax County</b>																
3395	Portland Pl	0.11	520	R			From: 29-3634 Orlo Dr					NA		NA		10/17/2005
							To: 29-3635 Weller Ave					NA		NA		10/17/2005
3395	Portland Pl	0.08	720	R			From: 29-760 Brook Rd					NA		NA		10/17/2005
							To: 29-1698 Poplar Dr					NA		NA		07/31/2003
3396	Hilldale Dr	0.14	150	R			From: Dead End					NA		NA		07/31/2003
							To: 29-923 White Oaks Dr					NA		NA		01/07/2004
3397	Leric Lane	0.05	110	R			From: Cul-de-Sac					NA		NA		01/07/2004
							To: 0.10 MW 29-779					NA		NA		07/28/2003
3398	Douglas St	0.10	110	R			From: 29-779 Fordson Rd					NA		NA		07/28/2003
							To: Dead End					NA		NA		07/28/2003
3399	Summers Lane	0.13	600	R			From: Dead End					NA		NA		1997
							To: 29-795 Munson Rd					NA		NA		1997
3400	Reedy Dr	0.07	100	R			From: Cul-de-Sac					NA		NA		11/11/2014
							To: 29-3448 Hayden Lane					NA		NA		11/11/2014
3400	Reedy Dr	0.19	110	R			From: Dead End					NA		NA		11/11/2014
							To: Dead End					NA		NA		1997
3401	Arlington Blvd Frontage	0.12	190	R			From: 29-698 Cedar Lane					NA		NA		1997
							To: 29-677; 29-950					NA		NA		06/22/2005
3402	Aline Ave	0.02	840	R			From: 0.02 MN 29-677					NA		NA		03/17/2009
							To: 29-786 Boone Blvd					NA		NA		03/17/2009
3402	Aline Ave	0.10	3800	R			From: SR 7; FR-757					NA		NA		03/17/2009
							To: 29-3025 Clinton Rd					NA		NA		10/14/2008
3403	Clinton Rd	0.20	320	R			From: 29-2462 Spring Valley Dr					NA		NA		10/14/2008
							To: 29-1718 Woodlawn Ave					NA		NA		11/18/2002
3404	Custis Pkwy	0.08	170	R			From: 29-1722 Monroe St					NA		NA		11/18/2002
							To: 29-1717 Marshall St					NA		NA		11/18/2002
3404	Custis Pkwy	0.05	310	R			From: 29-1716 George Mason Rd					NA		NA		11/18/2002
							To: 29-1715 Greenway Blvd					NA		NA		11/18/2002
3404	Custis Pkwy	0.06	300	R			From: 29-1714 Cameron Rd					NA		NA		11/18/2002
							To: Dead End					NA		NA		08/07/2003
3405	College Lane	0.05	70	R			From: 29-2797 Killebrew Dr					NA		NA		08/07/2003
							To: 29-3406 Banner Ct					NA		NA		08/07/2003

Virginia Department of Transportation  
Traffic Engineering Division  
2014  
Annual Average Daily Traffic Volume Estimates By Section of Route  
Fairfax Maintenance Area

Route	Length	AADT	QA	4Tire	Bus	-----Truck-----				QC	K Factor	QK	Dir Factor	AAWDT	QW	Year
						2Axle	3+Axle	1Trail	2Trail							
<b>Fairfax County</b>																
(3405) College Lane	0.06	80	R								NA			NA		08/07/2003
(3406) Banner Ct	0.04	50	R								NA			NA		08/07/2003
(3407) Baxter Ct	0.08	90	R								NA			NA		08/07/2003
(3408) Santayana Dr	0.09	80	R								NA			NA		11/11/2014
(3408) Santayana Dr	0.15	460	R								NA			NA		1997
(3408) Santayana Dr	0.14	630	R								NA			NA		1997
(3408) Santayana Dr	0.14	450	R								NA			NA		11/04/2002
(3408) Santayana Dr	0.04	410	R								NA			NA		11/04/2002
(3408) Santayana Dr	0.13	480	R								NA			NA		1997
(3408) Santayana Dr	0.13	90	R								NA			NA		11/11/2014
(3409) Christopher St	0.09	45	R								NA			NA		11/11/2014
(3409) Christopher St	0.07	200	R								NA			NA		1997
(3409) Christopher St	0.21	310	R								NA			NA		1997
(3409) Christopher St	0.09	470	R								NA			NA		1997
(3410) Alba Pl	0.10	390	R								NA			NA		1997
(3410) Alba Pl	0.08	460	R								NA			NA		1997
(3411) Saint Marks Pl	0.11	80	R								NA			NA		11/11/2014
(3411) Saint Marks Pl	0.25	190	R								NA			NA		1997
(3412) Prince William Dr	1.05	1800	G	96%	0%	2%	1%	0%	0%	C	0.112	F	0.509	1900	G	2014
(3412) Prince William Dr	0.65	1400	R								NA			NA		12/07/2005
(3413) Parkside Ter	0.22	120	R								NA			NA		11/11/2014
(3414) Saint Pauls Pl	0.07	50	R								NA			NA		11/11/2014

Virginia Department of Transportation  
 Traffic Engineering Division  
 2014  
 Annual Average Daily Traffic Volume Estimates By Section of Route  
 Fairfax Maintenance Area

Route	Length	AADT	QA	4Tire	Bus	-----Truck-----				QC	K Factor	QK	Dir Factor	AAWDT	QW	Year
						2Axle	3+Axle	1Trail	2Trail							
<b>Fairfax County</b>																
(3415) Edenvale Rd	0.09	60	R								NA			NA		11/11/2014
(3416) Midland Rd	0.10	120	R								NA			NA		11/04/2002
(3416) Midland Rd	0.07	160	R								NA			NA		11/04/2002
(3417) Gosport Lane	0.06	200	R								NA			NA		08/05/2003
(3417) Gosport Lane	0.23	250	R								NA			NA		08/05/2003
(3417) Gosport Lane	0.21	170	R								NA			NA		08/05/2003
(3418) Webbwood Ct	0.08	140	R								NA			NA		08/04/2003
(3418) Webbwood Ct	0.06	80	R								NA			NA		08/04/2003
(3419) Anola Ct	0.05	80	R								NA			NA		08/05/2003
(3420) Inverchapel Rd	1.32	520	R								NA			NA		03/04/2009
(3421) Carrick Lane	0.13	210	R								NA			NA		08/05/2003
(3421) Carrick Lane	0.18	310	R								NA			NA		08/05/2003
(3422) Drayton Lane	0.14	310	R								NA			NA		08/05/2003
(3422) Drayton Lane	0.05	380	R								NA			NA		08/05/2003
(3422) Drayton Lane	0.06	490	R								NA			NA		08/05/2003
(3422) Drayton Lane	0.06	650	R								NA			NA		08/05/2003
(3422) Drayton Lane	0.05	770	R								NA			NA		08/05/2003
(3422) Drayton Lane	0.04	860	R								NA			NA		08/05/2003
(3423) Landgrave Lane	0.25	80	R								NA			NA		08/05/2003
(3423) Landgrave Lane	0.06	170	R								NA			NA		08/05/2003
(3424) Kepler Lane	0.19	140	R								NA			NA		08/05/2003

Virginia Department of Transportation  
Traffic Engineering Division  
2014  
Annual Average Daily Traffic Volume Estimates By Section of Route  
Fairfax Maintenance Area

Route	Length	AADT	QA	4Tire	Bus	-----Truck-----				QC	K Factor	QK	Dir Factor	AAWDT	QW	Year
						2Axle	3+Axle	1Trail	2Trail							
<b>Fairfax County</b>																
(3425) Juxon Pl	0.11	190	R								NA			NA		08/05/2003
						From: 29-3420 Inverchapel Rd										
						To: Cul-de-Sac										
(3426) Moultrie Rd	0.19	100	R								NA			NA		08/05/2003
						From: 29-3420 Inverchapel Rd										
(3426) Moultrie Rd	0.03	140	R								NA			NA		08/05/2003
						From: 29-3417 S, Gosport Lane										
(3426) Moultrie Rd	0.18	190	R								NA			NA		08/05/2003
						From: 29-3417 N, Gosport Lane										
(3426) Moultrie Rd	0.23	280	R								NA			NA		08/05/2003
						From: 29-3429 Ellet Rd										
						To: 29-3422 Drayton Lane										
(3427) Nutting Dr	0.19	110	R								NA			NA		08/05/2003
						From: 29-3417 Gosport Lane										
(3427) Nutting Dr	0.21	140	R								NA			NA		08/06/2003
						From: 29-3429 Ellet Rd										
						To: 29-3422 Drayton Lane										
(3428) Oldcastle Lane	0.24	80	R								NA			NA		08/05/2003
						From: 29-3429 Ellet Rd										
						To: 29-3422 Drayton Lane										
(3429) Ellet Rd	0.12	330	R								NA			NA		08/05/2003
						From: 29-3420 Inverchapel Rd										
(3429) Ellet Rd	0.06	360	R								NA			NA		08/05/2003
						From: 29-3426 Moultrie Rd										
(3429) Ellet Rd	0.06	440	R								NA			NA		08/05/2003
						From: 29-3427 Nutting Dr										
(3429) Ellet Rd	0.06	480	R								NA			NA		08/05/2003
						From: 29-3428 Oldcastle Lane										
(3429) Ellet Rd	0.07	610	R								NA			NA		08/05/2003
						From: 29-3539 Pillow Lane										
(3429) Ellet Rd	0.06	240	R								NA			NA		08/05/2003
						From: 29-3247 N, Queensberry Ave										
(3429) Ellet Rd	0.22	140	R								NA			NA		08/05/2003
						From: 29-3540 Ringold Pl										
(3429) Foote Lane	0.21	200	R								NA			NA		08/05/2003
						From: 29-3696 Sedgewick Lane										
(3429)	0.03	190	R								NA			NA		05/12/2003
						From: 29-3247 S, Queensberry Ave										
						To: 29-3247 Queensberry Ave										
						To: Dead End										
(3430) Halleck Pl	0.04	50	R								NA			NA		08/06/2003
						From: Dead End										
						To: 29-3420 Inverchapel Rd										
(3431) Noble Dr	0.06	600	R								NA			NA		12/09/2002
						From: 29-2807 Birch Rd										
(3431) Noble Dr	0.04	530	R								NA			NA		12/09/2002
						From: 29-3468 Lansing Ct										
(3431) Noble Dr	0.10	420	R								NA			NA		12/09/2002
						From: 29-3508 Sheridan Ct										
(3431) Noble Dr	0.05	510	R								NA			NA		12/09/2002
						From: 29-3901 Alhambra Ct										
(3431) Noble Dr	0.07	620	R								NA			NA		12/09/2002
						From: 29-2814 Tucker Ave										
						To: 29-695 Kirby Rd										

Virginia Department of Transportation  
Traffic Engineering Division  
2014  
Annual Average Daily Traffic Volume Estimates By Section of Route  
Fairfax Maintenance Area

Route	Length	AADT	QA	4Tire	Bus	-----Truck-----				QC	K Factor	QK	Dir Factor	AAWDT	QW	Year
						2Axle	3+Axle	1Trail	2Trail							
<b>Fairfax County</b>																
(3432) Tillman Dr	0.21	220	R			From: 29-2749 Sportsman Dr To: 29-650 Magarity Rd					NA			NA		12/09/2002
(3433) Gilbertson Rd	0.05	20	R			From: 0.05 MS 29-1543 To: 29-1543 Glenmere Rd					NA			NA		09/22/2001
(3433) Gilbertson Rd	0.04	20	R			From: 29-1543 Glenmere Rd To: Dead End					NA			NA		09/22/2001
(3434) Longfellow Ct	0.14	110	R			From: 29-1809 Longfellow St To: Dead End					NA			NA		11/11/2014
(3435) Maplecrest Dr	0.11	80	R			From: 29-3039 Moss Dr To: 29-2293 Murray Lane					NA			NA		12/10/2002
(3436) Bouffant Blvd	0.05	110	R			From: Dead End To: 29-2781 North Rosser St					NA			NA		12/16/2014
(3436) Bouffant Blvd	0.16	160	R			From: 29-2781 North Rosser St To: 29-1844 Paul St					NA			NA		12/16/2014
(3436) Bouffant Blvd	0.02	45	R			From: 29-1844 Paul St To: Dead End					NA			NA		11/11/2014
(3437) Crescent Lane	0.10	80	R			From: Arlington County Line To: 29-689 Chesterbrook Rd					NA			NA		12/01/2002
(3438) Butternut Ct	0.05	50	R			From: Dead End To: 29-1923 Lawton St					NA			NA		11/11/2014
(3439) Tyndale St	0.13	320	R			From: 29-2768 Baldwin Dr To: 29-2759 Susquehannock Dr					NA			NA		11/19/2002
(3439) Tyndale St	0.06	340	R			From: 29-2759 Susquehannock Dr To: 29-694 Great Falls Street					NA			NA		11/19/2002
(3439) Tyndale St	0.04	540	R			From: 29-694 Great Falls Street To: 29-3272 Margie Dr					NA			NA		11/19/2002
(3439) Tyndale St	0.22	290	R			From: 29-3272 Margie Dr To: 29-2043 Rupert St					NA			NA		11/19/2002
(3440) Melissa Ct	0.06	100	R			From: 29-1244 Andes Dr To: Cul-de-Sac					NA			NA		08/08/2001
(3441) Regina Dr	0.16	200	R			From: 29-2686 Kalorama Rd To: 29-3405 College Lane					NA			NA		08/07/2003
(3441) Regina Dr	0.10	130	R			From: 29-3405 College Lane To: 29-2627 Royston St					NA			NA		08/07/2003
(3441) Regina Dr	0.04	60	R			From: 29-2627 Royston St To: Dead End					NA			NA		08/07/2003
(3442) Dempsey St	0.11	400	R			From: 29-2824 Divine St To: 29-3257 Engel Dr					NA			NA		12/09/2002
(3442) Dempsey St	0.09	520	R			From: 29-3257 Engel Dr To: 29-690 Old Chesterbrook Rd					NA			NA		12/09/2002
(3443) Luckey Ct	0.06	50	R			From: 29-1889 Mansfield Rd To: Dead End					NA			NA		11/11/2014

Virginia Department of Transportation  
Traffic Engineering Division  
2014  
Annual Average Daily Traffic Volume Estimates By Section of Route  
Fairfax Maintenance Area

Route	Length	AADT	QA	4Tire	Bus	-----Truck-----				QC	K Factor	QK	Dir Factor	AAWDT	QW	Year
						2Axle	3+Axle	1Trail	2Trail							
<b>Fairfax County</b>																
(3444) San Juan Dr	0.05	180	R				From: Dead End					NA		NA		01/08/2004
(3444) San Juan Dr	0.06	1100	R				To: 29-1463 NORTH					NA		NA		01/08/2004
(3444) San Juan Dr	0.16	280	R				From: 29-1463 SOUTH					NA		NA		01/08/2004
(3444) San Juan Dr	0.16	40	R				To: 29-1239 Decatur Dr					NA		NA		01/08/2004
(3445) Alta Vista Ct	0.06	100	R				From: Cul-de-Sac					NA		NA		08/08/2001
(3446) Cherrywood Lane	0.03	70	R				To: 29-1269 Alta Vista Dr					NA		NA		11/06/2002
(3447) Beverly Rd	0.06	390	R				From: Dead End					NA		NA		11/04/2002
(3447) Beverly Rd	0.05	280	R				To: 29-2293 Murray Lane					NA		NA		12/10/2002
(3448) Hayden Lane	0.09	370	R				From: 29-1814 Chelsea Rd					NA		NA		11/04/2002
(3448) Hayden Lane	0.11	360	R				To: 29-1815 Saint Albans Rd					NA		NA		11/04/2002
(3448) Hayden Lane	0.09	470	R				From: 29-1824 Melrose Dr					NA		NA		11/19/2002
(3449) George Mason Dr S	0.65	16000	G	98%	1%	1%	0%	0%	0%	C	0.084	F	0.517	17000	G	2014
(3450) Arden St	0.12	50	R				To: 29-3400 Reedy Dr					NA		NA		11/11/2014
(3450) Arden St	0.37	240	R				From: 29-3565 Beverly Dr					NA		NA		05/13/2002
(3451) Avon Lane	0.25	140	R				To: 29-3566 Knox Rd					NA		NA		11/11/2014
(3452) Belvedere Dr	0.16	250	R				From: 29-846 Woodburn Rd					NA		NA		07/25/2003
(3453) Mullen Lane	0.12	140	R				To: 29-779 Fordson Rd					NA		NA		08/20/2003
(3455) Rosemoor Lane	0.14	170	R				From: Cul-de-Sac					NA		NA		11/11/2014
(3455) Rosemoor Lane	0.09	250	R				To: 29-1005 Robin Ridge Rd					NA		NA		1997
(3455) Rosemoor Lane	0.07	190	R				From: 29-1126 Dogwood Lane					NA		NA		1997
(3456) Lookout Ct	0.15	190	R				To: 29-4428 Spartan Rd					NA		NA		08/20/2003
							From: Cul-de-Sac									
							To: 29-3749 Wilkinson Place									

Virginia Department of Transportation  
Traffic Engineering Division  
2014  
Annual Average Daily Traffic Volume Estimates By Section of Route  
Fairfax Maintenance Area

Route	Length	AADT	QA	4Tire	Bus	-----Truck-----				QC	K Factor	QK	Dir Factor	AAWDT	QW	Year
						2Axle	3+Axle	1Trail	2Trail							
<b>Fairfax County</b>																
(3457) Kenbar Ct	0.14	90	R								NA			NA		11/11/2014
(3458) Bargo Ct	0.05	45	R								NA			NA		11/11/2014
(3459) Gigner Dr	0.06	250	R								NA			NA		1997
(3460) Andes Ct	0.07	120	R								NA			NA		08/08/2001
(3461) Silas Burke St	0.09	3700	R								NA			NA		11/05/2001
(3461) Silas Burke St	0.09	3700	R								NA			NA		11/05/2001
(3461) Silas Burke St	0.10	3700	R								NA			NA		11/05/2001
(3462) Hannah St	0.04	9	R								NA			NA		11/01/2001
(3463) Eula St	0.04	8	R								NA			NA		11/01/2001
(3464) Court Petit	0.05	50	R								NA			NA		11/11/2014
(3465) Espey Lane	0.07	70	R								NA			NA		11/11/2014
(3465) Espey Lane	0.09	230	R								NA			NA		12/09/2014
(3466) Mann Ct	0.08	40	R								NA			NA		11/11/2014
(3467) Westwood Park Lane	0.19	190	R								NA			NA		1997
(3468) Lansing Ct	0.09	90	R								NA			NA		11/11/2014
(3468) Lansing Ct	0.05	50	R								NA			NA		11/11/2014
(3469) Mary St	0.18	5300	R								NA			NA		11/19/2002
(3469) Mary St	0.03	600	R								NA			NA		11/19/2002
(3470) Morris St	0.13	690	R								NA			NA		11/19/2002
(3471) Boss St	0.10	710	R								NA			NA		12/10/2002

Virginia Department of Transportation  
Traffic Engineering Division  
2014  
Annual Average Daily Traffic Volume Estimates By Section of Route  
Fairfax Maintenance Area

Route	Length	AADT	QA	4Tire	Bus	-----Truck-----				QC	K Factor	QK	Dir Factor	AAWDT	QW	Year
						2Axle	3+Axle	1Trail	2Trail							
<b>Fairfax County</b>																
(3472) Tunlaw St	0.10	140	R								NA			NA		08/20/2003
(3472) Tunlaw St	0.14	100	R								NA			NA		08/20/2003
(3473) Litton Lane	0.19	110	R								NA			NA		11/19/2014
(3474) Forest Villa Lane	0.09	500	R								NA			NA		12/09/2002
(3474) Forest Villa Lane	0.66	560	R								NA			NA		12/09/2002
(3475) Furlong Rd	0.08	50	R								NA			NA		11/11/2014
(3476) Kingston Dr	0.16	470	R								NA			NA		08/11/2003
(3476) Kingston Lane	0.08	3200	R								NA			NA		08/11/2003
(3477) Winter Lane	0.05	130	R								NA			NA		08/11/2003
(3477) Winter Lane	0.12	100	R								NA			NA		08/11/2003
(3477) Winter Lane	0.06	20	R								NA			NA		11/11/2014
(3478) Hessney Dr	0.07	70	R								NA			NA		11/11/2014
(3479) Ampthill Dr	0.17	290	R								NA			NA		08/20/2003
(3479) Ampthill Dr	0.16	480	R								NA			NA		08/20/2003
(3480) Olds Dr	0.06	210	R								NA			NA		12/16/2014
(3481) Kimble Ct	0.07	80	R								NA			NA		11/11/2014
(3481) Kimble Ct	0.06	70	R								NA			NA		11/11/2014
(3482) North Upland St	0.07	430	R								NA			NA		1986
(3483) Xavier Ct	0.07	60	R								NA			NA		11/11/2014
(3484) Purdue Pl	0.07	60	R								NA			NA		11/11/2014



Virginia Department of Transportation  
Traffic Engineering Division  
2014  
Annual Average Daily Traffic Volume Estimates By Section of Route  
Fairfax Maintenance Area

Route	Length	AADT	QA	4Tire	Bus	-----Truck-----				QC	K Factor	QK	Dir Factor	AAWDT	QW	Year
						2Axle	3+Axle	1Trail	2Trail							
<b>Fairfax County</b>																
(3485) Arnheim St	0.06	520	R			From: 29-3292 Lincolnshire St To: 29-711 Gallows Rd					NA			NA		01/03/2006
(3486) Girard St	0.20	290	R			From: 29-3272 Margie Dr To: 29-2043 Rupert St					NA			NA		11/19/2002
(3487) Hillsman St	0.34	10	R			From: Cul-de-Sac To: 29-703 Shreve Rd					NA			NA		1986
(3487) Hillsman St	0.10	310	R			From: 29-703 N, Shreve Rd To: 29-2670 Roswell Dr					NA			NA		11/02/2005
(3487) Hillsman St	0.08	70	R			From: 29-2670 Roswell Dr To: Dead End					NA			NA		11/11/2014
(3488) Stanrich Ct	0.06	110	R			From: 29-1244 Andes Dr To: Cul-de-Sac					NA			NA		08/08/2001
(3489) Guy Pl	0.06	100	R			From: 29-3047 Long Pine Dr To: Dead End					NA			NA		07/22/2009
(3490) Sheffield Ct	0.08	80	R			From: 29-649 Annandale Rd To: Dead End					NA			NA		11/11/2014
(3491) Viceroy St	0.09	110	R			From: 29-3595 Flag Run Dr To: 29-3657 Kevin Ct					NA			NA		10/28/2008
(3491) Viceroy St	0.16	170	R			From: 29-3657 Kevin Ct To: 29-3492 Viceroy Ct					NA			NA		03/04/2009
(3492) Viceroy Ct	0.05	290	R			From: 29-3247 Queensberry Ave To: 29-3491 Viceroy St					NA			NA		10/28/2008
(3492) Viceroy Ct	0.04	50	R			From: 29-3491 Viceroy St To: Dead End					NA			NA		11/11/2014
(3493) Gordon Lane	0.08	30	R			From: Dead End To: 29-3494 Odricks Lane					NA			NA		1996
(3493) Gordon Lane	0.12	230	R			From: 29-3494 Odricks Lane To: 29-694 Lewinsville Rd					NA			NA		09/22/2005
(3494) Odricks Lane	0.03	40	R			From: 29-3493 Gordon Lane To: Dead End					NA			NA		1996
(3495) Corliss Ct	0.08	80	R			From: 29-695 Kirby Rd To: Dead End					NA			NA		11/07/2002
(3496) Larlynn Dr	0.21	210	R			From: 29-2894 Wendy Way To: 29-617 Backlick Rd					NA			NA		08/11/2003
(3497) Annandale St	0.05	130	R			From: Dead End To: 29-2246 Cherokee Ave					NA			NA		01/07/2004
(3498) Alpine Dr	0.09	990	R			From: 29-729 Roberts Ave To: Dead End					NA			NA		12/15/2014
(3499) Irvin Ct	0.05	480	R			From: Cul-de-Sac To: 29-620 Braddock Rd					NA			NA		01/07/2004

Virginia Department of Transportation  
Traffic Engineering Division  
2014  
Annual Average Daily Traffic Volume Estimates By Section of Route  
Fairfax Maintenance Area

Route	Length	AADT	QA	4Tire	Bus	-----Truck-----				QC	K Factor	QK	Dir Factor	AAWDT	QW	Year
						2Axle	3+Axle	1Trail	2Trail							
<b>Fairfax County</b>																
(3500) Holland Rd	0.56	1000	R								NA			NA		11/12/2008
(3501) Lorán Rd	0.07	110	R								NA			NA		1996
(3501) Lorán Rd	0.07	440	R								NA			NA		09/12/2005
(3502) Bowen Ave	0.34	340	R								NA			NA		08/18/2009
(3503) Revatom Ct	0.11	60	R								NA			NA		11/11/2014
(3504) Glenview Ct	0.09	70	R								NA			NA		11/11/2014
(3505) Burke View Ave	0.19	140	R								NA			NA		10/29/2001
(3506) Honey Lane	0.08	30	R								NA			NA		11/11/2014
(3507) Oreana Dr	0.05	3900	R								NA			NA		12/16/2008
(3507) Oreana Dr	0.06	90	R								NA			NA		01/30/2003
(3508) Sheridan Ct	0.06	60	R								NA			NA		11/11/2014
(3509) Carlyn Hill Dr	0.10	390	R								NA			NA		12/16/2014
(3510) Bellington Ave	0.07	100	R								NA			NA		02/11/2003
(3510) Bellington Ave	0.07	150	R								NA			NA		10/28/2008
(3510) Bellington Ave	0.08	190	R								NA			NA		02/11/2003
(3511) Bellington Ct	0.07	70	R								NA			NA		01/23/2003
(3512) Dodson Dr	0.76	710	R								NA			NA		10/15/2008
(3513) Colburn Dr	0.11	190	R								NA			NA		02/08/2003
(3513) Kingston Dr	0.29	60	R								NA			NA		02/04/2003
(3514) Shrine Ct	0.04	60	R								NA			NA		02/04/2003

Virginia Department of Transportation  
Traffic Engineering Division  
2014  
Annual Average Daily Traffic Volume Estimates By Section of Route  
Fairfax Maintenance Area

Route	Length	AADT	QA	4Tire	Bus	-----Truck-----				QC	K Factor	QK	Dir Factor	AAWDT	QW	Year
						2Axle	3+Axle	1Trail	2Trail							
<b>Fairfax County</b>																
(3515) Rocky Mount Rd	0.19	160	R			From: 29-2902 Glenbrook Dr					NA		NA			12/18/2002
(3515) Rocky Mount Rd	0.04	110	R			To: 29-3777 Chapel Hill Ter					NA		NA			12/18/2002
(3516) Patricia St	0.08	290	R			From: 29-3408 Santayana Dr					NA		NA			12/17/2014
(3517) Downing Ct	0.06	40	R			To: Dead End					NA		NA			1997
(3518) Danby Dr	0.08	90	R			From: 29-3283 Gainer St					NA		NA			07/23/2009
(3519) Redwing Dr	0.13	200	R			To: Dead End					NA		NA			12/15/2008
(3519) Redwing Dr	0.08	50	R			From: 0.13 MS 29-2965					NA		NA			1986
(3520) Midway St	0.08	260	R			To: 29-2965 Pima St					NA		NA			02/24/2009
(3520) Midway St	0.15	270	R			From: 29-3260 Fairwood Lane					NA		NA			02/24/2009
(3521) Westgate Dr	0.08	180	R			To: 29-2615 Pinewood St					NA		NA			06/11/2003
(3521) Westgate Dr	0.07	200	R			From: 29-3533 Cherrytree Lane					NA		NA			06/11/2003
(3521) Westgate Dr	0.14	240	R			To: 29-3713 Chickawane Ct					NA		NA			06/11/2003
(3522) Volunteer Dr	0.04	40	R			From: 29-3522 Volunteer Dr					NA		NA			06/11/2003
(3522) Volunteer Dr	0.16	120	R			To: Dead End					NA		NA			06/11/2003
(3522) Volunteer Dr	0.06	180	R			From: 29-3538 Continental Dr					NA		NA			06/11/2003
(3522) Volunteer Dr	0.27	150	R			To: 29-3712 Tidewater Ct					NA		NA			06/11/2003
(3522) Volunteer Dr	0.07	190	R			From: 29-3533 Cherrytree Lane					NA		NA			06/11/2003
(3522) Volunteer Dr	0.07	260	R			To: 29-3521 Westgate Dr					NA		NA			06/11/2003
(3523) Densmore Ct	0.06	70	R			From: 29-3523 Densmore Ct					NA		NA			06/11/2003
(3524) Antiopi St	0.20	120	R			To: 29-624 Old Mill Rd					NA		NA			11/11/2014
(3525) McLean Park Rd	0.10	770	R			From: 29-3522 Volunteer Dr					NA		NA			08/18/2009
						To: Cul-de-Sac					NA		NA			
						From: 29-1177 Aston St					NA		NA			
						To: Cul-de-Sac					NA		NA			
						From: 29-695 Idylwood Rd					NA		NA			

Virginia Department of Transportation  
Traffic Engineering Division  
2014  
Annual Average Daily Traffic Volume Estimates By Section of Route  
Fairfax Maintenance Area

Route	Length	AADT	QA	4Tire	Bus	Truck				QC	K Factor	QK	Dir Factor	AAWDT	QW	Year
						2Axle	3+Axle	1Trail	2Trail							
<b>Fairfax County</b>																
3526 Applegarth Ct	0.10	80	R			From: 29-2903 Sano St						NA		NA		11/11/2014
						To: Cul-de-Sac										
3527 Deming Ave	0.22	160	R			From: 29-613 Lincolnia Rd						NA		NA		07/22/2009
						To: Cul-de-Sac										
3528 McNair Ct	0.03	70	R			From: 29-3151 McNair Dr						NA		NA		08/21/2003
						To: Cul-de-Sac										
3529 General Green Way	0.23	7100	R			From: 29-3530 General Washington Dr						NA		NA		03/06/2003
						To: Cul-de-Sac										
3530 General Washington Dr	0.27	4300	R			From: Cul-de-Sac						NA		NA		12/15/2014
						To: 29-3529 General Green Way										
3530 General Washington Dr	0.22	8300	R			From: 29-1292 Bren Mar Dr						NA		NA		12/02/2008
						To: Dead End										
3531 Belden St	0.03	1	R			From: 29-1463 Byrd Dr						NA		NA		08/08/2001
						To: 29-2916 Dawes Ave										
3532 David Lane	0.22	170	R			From: Dead End						NA		NA		11/11/2014
						To: SR 235 Mount Vernon Mem Hwy										
3533 Cherrytree Lane	0.09	1200	R			From: 29-3521 Westgate Dr						NA		NA		06/09/2003
						To: 29-3541 Nellie Custis Ct										
3533 Cherrytree Lane	0.13	1100	R			From: 29-3538 Continental Dr						NA		NA		06/09/2003
						To: 29-3542 Congressional Ct										
3533 Cherrytree Lane	0.08	400	R			From: 29-3522 Volunteer Dr						NA		NA		06/09/2003
						To: 29-3719 Presidential Dr										
3533 Cherrytree Lane	0.08	480	R			From: 29-3721 Belwood Ct						NA		NA		06/09/2003
						To: 29-623 Old Mt Vernon Rd										
3533 Riverwood Rd	0.05	820	R			From: 29-4254 Carriage House Ct						NA		NA		11/17/2008
						To: 29-4315 Riverwood Ct										
3533 Riverwood Rd	0.18	470	R			From: 29-4314 Ludgate Dr						NA		NA		06/09/2003
						To: 29-4319 Old Mansion Rd										
3533 Riverwood Rd	0.08	90	R			From: Cul-de-Sac						NA		NA		06/09/2003
						To: 29-620 W, Braddock Rd										
3534 Red Fox Dr	0.84	560	R			From: 29-620 E, Braddock Rd						NA		NA		01/30/2002
						To: Cul-de-Sac										

Virginia Department of Transportation  
Traffic Engineering Division  
2014  
Annual Average Daily Traffic Volume Estimates By Section of Route  
Fairfax Maintenance Area

Route	Length	AADT	QA	4Tire	Bus	-----Truck-----				QC	K Factor	QK	Dir Factor	AAWDT	QW	Year
						2Axle	3+Axle	1Trail	2Trail							
<b>Fairfax County</b>																
(3535) Orange Hunt Lane	0.12	310	R			29-3534 W, Red Fox Dr					NA			NA		01/30/2002
(3535) Orange Hunt Lane	0.11	300	R			29-3788 Lipsner Ct					NA			NA		01/30/2002
(3536) Colt Lane	0.10	590	R			29-3534 E, Red Fox Dr					NA			NA		01/23/2003
(3536) Colt Lane						29-3663 King David Blvd					NA			NA		01/23/2003
(3536) Colt Lane						29-3534 Red Fox Dr					NA			NA		01/23/2003
(3537) Chilton Ct	0.05	70	R			Dead End					NA			NA		11/11/2014
(3537) Hawthorne St	0.09	80	R			29-1809 Longfellow St					NA			NA		11/18/2014
(3537) Hawthorne St						Dead End					NA			NA		11/18/2014
(3538) Continental Dr	0.19	100	R			29-3522 Volunteer Dr					NA			NA		09/15/2003
(3538) Continental Dr						29-3533 Cherrytree Lane					NA			NA		09/15/2003
(3539) Pillow Lane	0.21	310	R			29-3429 Ellet Rd					NA			NA		08/21/2003
(3539) Pillow Lane						29-3247 Queensberry Ave					NA			NA		08/21/2003
(3540) Ringold Pl	0.05	60	R			29-3429 Ellet Rd					NA			NA		01/23/2003
(3540) Ringold Pl						Cul-de-Sac					NA			NA		01/23/2003
(3541) Nellie Custis Ct	0.05	70	R			Dead End					NA			NA		06/09/2003
(3541) Nellie Custis Ct						29-3533 Cherrytree Lane					NA			NA		06/09/2003
(3542) Congressional Ct	0.04	60	R			29-3533 Cherrytree Lane					NA			NA		06/09/2003
(3542) Congressional Ct						Dead End					NA			NA		06/09/2003
(3543) Old Meadow Rd	0.65	11000	R			Dead End					NA			NA		1986
(3543) Capital One Dr	0.02	5500	R			SR 123 Dolley Madison Blvd					NA			NA		1986
(3543) Capital One Dr						BEGIN LOOP					NA			NA		1986
(3543) Capital One Dr	0.73	2800	R			END LOOP					NA			NA		1986
(3544) Natahoa Ct	0.09	80	R			Dead End					NA			NA		11/11/2014
(3544) Natahoa Ct						29-2887 Orland St					NA			NA		11/11/2014
(3545) Old Clifton Rd	0.38	450	R			29-620 Braddock Rd					NA			NA		08/02/2001
(3545) Old Clifton Rd						29-645 Clifton Rd					NA			NA		08/02/2001
(3546) Springstone Dr	1.09	1400	R			End of Loop					NA			NA		11/19/2009
(3546) Springstone Dr						29-7931 Union Springs Lane					NA			NA		11/19/2009
(3546) Springstone Dr	0.27	2500	R			29-659 Union Mill Rd					NA			NA		11/19/2009
(3546) Twin Lakes Dr	1.15	780	R			29-645 Clifton Rd					NA			NA		06/29/2001
(3547) Chain Bridge Rd	0.08	14000	G	99%	0%	1%	0%	0%	0%	F	0.098	F	0.705	15000	G	2014
(3547) Chain Bridge Rd						SR 123 W; Chain Bridge Rd					0.098	F	0.705	15000	G	2014
(3547) Chain Bridge Rd	0.46	6900	G	99%	0%	1%	0%	0%	0%	F	0.121	F	0.598	7300	G	2014
(3547) Chain Bridge Rd						29-3946 Anderson Rd					0.121	F	0.598	7300	G	2014
(3547) Chain Bridge Rd						29-694 Great Falls St					0.098	F	0.547	21000	G	2014
(3547) Chain Bridge Rd	0.71	19000	G	99%	0%	1%	0%	0%	0%	F	0.098	F	0.547	21000	G	2014
(3547) Chain Bridge Rd						29-693 Westmoreland St					0.098	F	0.547	21000	G	2014

Virginia Department of Transportation  
Traffic Engineering Division  
2014  
Annual Average Daily Traffic Volume Estimates By Section of Route  
Fairfax Maintenance Area

Route	Length	AADT	QA	4Tire	Bus	-----Truck-----				QC	K Factor	QK	Dir Factor	AAWDT	QW	Year
						2Axle	3+Axle	1Trail	2Trail							
<b>Fairfax County</b>																
(3547) Chain Bridge Rd	0.51	25000	G	99%	0%	1%	0%	0%	0%	F	0.092	F	0.558	27000	G	2014
(3547) Chain Bridge Rd	0.24	16000	G	99%	0%	1%	0%	0%	0%	C	0.091	F	0.555	18000	G	2014
(3547) Chain Bridge Rd	0.25	8900	G	99%	0%	1%	0%	0%	0%	F	0.084	F	0.540	9500	G	2014
(3548) Briary Lane	0.06	200	R								NA			NA		12/07/2005
(3548) Briary Lane	0.07	210	R								NA			NA		12/07/2005
(3548) Briary Lane	0.06	270	R								NA			NA		12/07/2005
(3548) Briary Lane	0.07	360	R								NA			NA		12/07/2005
(3549) White Clover Ct	0.04	50	R								NA			NA		11/11/2014
(3550) Countrywood Ct	0.09	120	R								NA			NA		02/11/2003
(3551) Hatteras Lane	0.23	70	R								NA			NA		03/04/2009
(3551) Hatteras Lane	0.07	530	R								NA			NA		03/04/2009
(3551) Hatteras Lane	0.21	80	R								NA			NA		03/04/2009
(3552) Willet Dr	0.06	890	R								NA			NA		01/28/2003
(3552) Willet Dr	0.15	440	R								NA			NA		01/28/2003
(3552) Willet Dr	0.06	710	R								NA			NA		01/28/2003
(3552) Willet Dr	0.05	830	R								NA			NA		01/28/2003
(3552) Willet Dr	0.10	760	R								NA			NA		01/28/2003
(3552) Willet Dr	0.21	310	R								NA			NA		01/28/2003
(3552) Willow Woods Dr	0.16	470	R								NA			NA		01/28/2003
(3552) Willow Woods Dr	0.21	280	R								NA			NA		01/28/2003
(3552) Willow Woods Dr	0.04	200	R								NA			NA		01/28/2003
(3552) Willow Woods Dr	0.15	270	R								NA			NA		01/28/2003
(3552) Willow Woods Dr	0.06	510	R								NA			NA		01/28/2003

Virginia Department of Transportation  
 Traffic Engineering Division  
 2014  
 Annual Average Daily Traffic Volume Estimates By Section of Route  
 Fairfax Maintenance Area

Route	Length	AADT	QA	4Tire	Bus	-----Truck-----				QC	K Factor	QK	Dir Factor	AAWDT	QW	Year
						2Axle	3+Axle	1Trail	2Trail							
<b>Fairfax County</b>																
(3552) Willow Woods Dr	0.08	510	R									NA		NA		01/28/2003
From: 29-4463 Willowridge Lane																
To: 29-2430 E, Braeburn Rd																
(3553) Maurice Lane	0.08	90	R									NA		NA		01/28/2003
From: 29-3552 Willet Dr																
To: Dead End																
(3554) Peaceful Ter	0.02	140	R									NA		NA		03/04/2003
From: 29-1619 Elmwood Dr																
To: 29-3555																
(3554) Peaceful Ter	0.06	60	R									NA		NA		03/04/2003
From: 29-3555																
To: Cul-de-Sac																
(3555)	0.07	90	R									NA		NA		03/04/2003
From: Cul-de-Sac																
To: 29-3554 Peaceful Ter																
(3556) Tranquil Ct	0.04	60	R									NA		NA		03/04/2003
From: 29-1619 Elmwood Dr																
To: Cul-de-Sac																
(3557) Leisure Ct	0.07	70	R									NA		NA		03/04/2003
From: 29-887; 29-1619																
To: Cul-de-Sac																
(3558) Altura Ct	0.09	130	R									NA		NA		08/08/2001
From: Cul-de-Sac																
To: 29-1463 San Carlos Dr																
(3559) Naoma Ct	0.08	120	R									NA		NA		08/08/2001
From: Cul-de-Sac																
To: 29-1463 Byrd Dr																
(3560) La Messa Dr	0.07	150	R									NA		NA		10/04/2001
From: 29-1463 EAST																
To: 29-1495 San Marcos Ct																
(3560) La Messa Dr	0.08	140	R									NA		NA		10/04/2001
From: 29-1495 San Marcos Ct																
To: 29-1463 WEST																
(3561) Sabra Lane	0.12	410	R									NA		NA		01/23/2003
From: 29-3534 Red Fox Dr																
To: 29-5473 Windflower Lane																
(3562)	0.20	20	R									NA		NA		08/17/2009
From: SR 193 Georgetown Pike																
To: Dead End																
(3563) Chain Bridge Rd	0.48	1000	G	98%	0%	1%	1%	0%	0%	C	0.133	F	0.829	1100	G	2014
From: SR 123 Dolley Madison Blvd																
To: SR 193 Old Georgetown Pike																
(3564) Second Rd	0.15	60	R									NA		NA		05/11/2000
From: Dead End																
To: 29-620 Braddock Rd																
(3565) Beverly Dr	0.93	3200	R									NA		NA		1991
From: Cul-de-Sac																
To: 0.24 MN 29-4050																
(3566) Knox Rd	0.10	80	R									NA		NA		01/15/2003
From: 29-4469 Taylor Lane																
To: 29-3448 Hayden Lane																
(3566) Knox Rd	0.15	150	R									NA		NA		01/15/2003
From: 29-3448 Hayden Lane																
To: 29-709 Tobin Rd																
(3567) Gum St	0.21	200	R									NA		NA		03/05/2003
From: 29-3568 Woodway Dr																
To: 29-644 Franconia Rd																

Virginia Department of Transportation  
Traffic Engineering Division  
2014  
Annual Average Daily Traffic Volume Estimates By Section of Route  
Fairfax Maintenance Area

Route	Length	AADT	QA	4Tire	Bus	-----Truck-----				QC	K Factor	QK	Dir Factor	AAWDT	QW	Year
						2Axle	3+Axle	1Trail	2Trail							
<b>Fairfax County</b>																
(3568) Woodway Dr	0.08	150	R			From: 29-973 Edison Dr					NA			NA		04/14/2009
(3568) Woodway Dr	0.08	70	R			To: 29-3567 Gum St					NA			NA		12/09/2014
						To: Dead End										
(3569) Ruby Dr	0.24	200	R			From: 29-620 Braddock Rd					NA			NA		08/17/2001
(3569) Ruby Dr	0.03	40	R			To: 29-4921 Anderson Ave					NA			NA		05/11/2000
						To: Dead End										
(3570) Sasher Lane	0.20	80	R			From: 29-620 Braddock Rd					NA			NA		08/13/2001
						To: 29-4921 Anderson Ave										
(3571) Hilltop Ave	0.14	110	R			From: 29-896 Williams Ave					NA			NA		12/18/2002
						To: 29-698 Cedar Lane										
(3572) Overlook St	0.09	40	R			From: Cul-de-Sac					NA			NA		12/18/2002
(3572) Overlook St	0.07	360	R			To: 29-896 Williams Ave					NA			NA		12/18/2002
						To: 29-698 Cedar Lane										
(3573) Covington St	0.05	1700	R			From: US 50 Arlington Blvd					NA			NA		12/18/2002
(3573) Covington St	0.08	1400	R			To: 0.06 MN US 50					NA			NA		12/18/2002
(3573) Covington St	0.05	990	R			To: 29-5178 Jersey Dr					NA			NA		12/18/2002
(3573) Covington St	0.11	770	R			To: 29-5150 Barrick St					NA			NA		12/18/2002
(3573) Covington St	0.13	500	R			To: 29-5151 Bowler Dr					NA			NA		12/18/2002
						To: Cul-de-Sac										
(3574) Weyanoke Ct	0.08	80	R			From: Cul-de-Sac					NA			NA		08/21/2003
						To: 29-620 Braddock Rd										
(3575) Parke Long Circle	0.16	1600	R			From: Cul-de-Sac					NA			NA		05/13/2003
(3575) Westmore St	0.10	3400	R			To: 29-7680 Sullyfield Circle					NA			NA		03/04/2009
(3575)	0.22	2100	R			To: 29-657 Walney Rd					NA			NA		01/23/2003
						To: 29-1010 Elmwood St										
(3576) Springman St	0.10	60	R			From: 29-1037 Laurel Rd					NA			NA		06/17/2003
						To: 29-3149 Jackson Pl										
(3577) Kittery Ct	0.07	45	R			From: Cul-de-Sac					NA			NA		11/11/2014
						To: 29-4496 Acosta Rd										
(3578) Kilmarnock Dr	0.05	45	R			From: Cul-de-Sac					NA			NA		11/11/2014
(3578) Kilmarnock Dr	0.07	160	R			To: 29-2553 Bosworth Ct					NA			NA		1997
						To: 29-3412 Pr William Dr										



Virginia Department of Transportation  
Traffic Engineering Division  
2014  
Annual Average Daily Traffic Volume Estimates By Section of Route  
Fairfax Maintenance Area

Route	Length	AADT	QA	4Tire	Bus	-----Truck-----				QC	K Factor	QK	Dir Factor	AAWDT	QW	Year
						2Axle	3+Axle	1Trail	2Trail							
<b>Fairfax County</b>																
(3579) Thomas Dr	0.21	2400	G	93%	5%	1%	0%	0%	0%	C	0.116	F	0.503	2600	G	2014
						From: 29-644 Franconia Rd										
						To: 29-3580 Deepford St										
(3579) Thomas Dr	0.44	640	G	93%	5%	1%	0%	0%	0%	F	0.108	F	0.558	680	G	2014
						From: 29-2181 Bowie Dr										
(3579) Thomas Dr	0.09	280	R								NA			NA		02/25/2003
						From: 29-4106 Rives Ct										
(3579) Thomas Dr	0.05	180	R								NA			NA		03/25/2003
						To: 29-3750 Northanna Dr										
(3580) Deepford St	0.10	1500	R								NA			NA		02/14/2003
						From: 29-2178 Deepford St										
(3580) Deepford St	0.05	45	R								NA			NA		02/25/2003
						To: Dead End										
(3581) Burwell St	0.07	310	R								NA			NA		02/25/2003
						From: Dead End										
(3581) Burwell St	0.07	450	R								NA			NA		02/25/2003
						To: 29-3582 Wayles St										
(3582) Wayles St	0.03	20	R								NA			NA		02/25/2003
						From: Dead End										
(3582) Wayles St	0.21	200	R								NA			NA		02/25/2003
						To: 29-3581 Burwell St										
(3583) Mahoney Dr	0.20	140	R								NA			NA		06/12/2003
						From: 29-2178 Deepford St										
(3584) Algonquin Ct	0.05	47	R								NA			NA		02/24/2003
						To: 29-3302 W, Lagrange St										
(3585) Valon Ct	0.08	80	R								NA			NA		03/20/2003
						From: 29-3302 E, Lagrange St										
(3586) Burtonwood Ct	0.07	80	R								NA			NA		03/20/2003
						From: 29-3512 Dodson Dr										
(3587) Gallant Green Dr	0.18	440	R								NA			NA		01/02/2003
						To: Cul-de-Sac										
(3587) Gallant Green Dr	0.16	320	R								NA			NA		01/02/2003
						From: 29-1594 Villamay Blvd										
(3588) Alberta St	0.05	70	R								NA			NA		12/20/2001
						To: 29-1524 Burtonwood Dr										
(3588) Alberta St	0.08	140	R								NA			NA		01/02/2002
						From: Cul-de-Sac										
(3588) Alberta St	0.07	170	R								NA			NA		01/02/2002
						To: 29-760 Brook Rd										
(3588) Alberta St	0.06	390	R								NA			NA		01/02/2002
						From: 29-3338 Brompton St										
(3588) Alberta St	0.07	320	R								NA			NA		01/02/2002
						To: 29-3313 N, Alberta Ct										
(3588) Alberta St	0.07	210	R								NA			NA		01/02/2002
						From: 29-3313 S, Alberta Ct										
(3588) Alberta St	0.07	210	R								NA			NA		01/02/2002
						To: 29-3745 Martel Pl										
(3588) Alberta St	0.07	210	R								NA			NA		01/02/2002
						From: 29-3746 Camilla St										
(3588) Alberta St	0.07	210	R								NA			NA		01/02/2002
						To: 29-3332 Greeley Blvd										

Virginia Department of Transportation  
Traffic Engineering Division  
2014  
Annual Average Daily Traffic Volume Estimates By Section of Route  
Fairfax Maintenance Area

Route	Length	AADT	QA	4Tire	Bus	-----Truck-----				QC	K Factor	QK	Dir Factor	AAWDT	QW	Year
						2Axle	3+Axle	1Trail	2Trail							
<b>Fairfax County</b>																
(3589) Gormley Pl	0.13	200	R								NA			NA		12/20/2001
(3590) Knapp Ct	0.03	50	R								NA			NA		11/11/2014
(3591) Sonnet Ct	0.04	50	R								NA			NA		12/30/2002
(3592) Hamel Hill Ct	0.09	110	R								NA			NA		12/30/2002
(3593) Floris St	0.11	80	R								NA			NA		11/11/2014
(3593) Floris St	0.22	1000	R								NA			NA		08/02/2005
(3594) Clinch Rd	0.26	400	R								NA			NA		08/17/2009
(3595) Flag Run Dr	0.18	100	R								NA			NA		03/04/2009
(3595) Flag Run Dr	0.07	220	R								NA			NA		03/04/2009
(3595) Flag Run Dr	0.08	80	R								NA			NA		11/12/2014
(3596) Devries Dr	0.10	160	R								NA			NA		12/20/2001
(3596) Devries Dr	0.18	320	R								NA			NA		12/20/2001
(3597) Devries Ct	0.05	80	R								NA			NA		06/12/2003
(3598) Pennsylvania Blvd	0.02	20	R								NA			NA		06/05/2003
(3598) Pennsylvania Blvd	0.10	270	R								NA			NA		06/05/2003
(3599) Monticello Ave	0.11	230	R								NA			NA		06/05/2003
(3600) Hinson Farm Rd	0.08	2700	R								NA			NA		11/12/2008
(3600) Hinson Farm Rd	0.23	3900	R								NA			NA		11/12/2008
(3601) Cloisters Dr	0.01	320	R								NA			NA		08/17/2009
(3601) Cloisters Dr	0.03	130	R								NA			NA		11/18/2014

Virginia Department of Transportation  
Traffic Engineering Division  
2014  
Annual Average Daily Traffic Volume Estimates By Section of Route  
Fairfax Maintenance Area

Route	Length	AADT	QA	4Tire	Bus	-----Truck-----				QC	K Factor	QK	Dir Factor	AAWDT	QW	Year
						2Axle	3+Axle	1Trail	2Trail							
<b>Fairfax County</b>																
(3602) Cloisters Dr	0.05	30	R								NA			NA		11/12/2014
(3602) Cloisters Dr	0.09	110	R								NA			NA		11/18/2014
(3603) Abbey Way	0.05	60	R								NA			NA		11/12/2014
(3604) Mori St	0.08	100	R								NA			NA		11/19/2014
(3604) Mori St	0.17	170	R								NA			NA		11/19/2014
(3604) Mori St	0.13	490	R								NA			NA		11/19/2014
(3604) Mori St	0.10	630	R								NA			NA		11/19/2014
(3604) Mori St	0.11	1300	R								NA			NA		1997
(3605) Hardy Ct	0.05	60	R								NA			NA		01/19/2003
(3606) Beall Dr	0.04	30	R								NA			NA		01/14/2003
(3607) Arlen Ct	0.04	48	R								NA			NA		01/19/2003
(3608) Rowan Ct	0.10	100	R								NA			NA		01/18/2003
(3609) Windrock Dr	0.60	660	R								NA			NA		08/10/2009
(3610) Leghorn Pl	0.12	90	R								NA			NA		11/12/2014
(3611) Albion Ct	0.07	190	R								NA			NA		1997
(3611) Albion Ct	0.06	70	R								NA			NA		11/12/2014
(3612) Swinburne Ct	0.04	60	R								NA			NA		12/30/2002
(3613) Forbes Pl	0.13	2600	R								NA			NA		02/05/2003
(3614) Masonville Ct	0.04	60	R								NA			NA		11/12/2014
(3615) Walden Dr	0.12	300	R								NA			NA		08/17/2009

Virginia Department of Transportation  
Traffic Engineering Division  
2014  
Annual Average Daily Traffic Volume Estimates By Section of Route  
Fairfax Maintenance Area

Route	Length	AADT	QA	4Tire	Bus	-----Truck-----				QC	K Factor	QK	Dir Factor	AAWDT	QW	Year
						2Axle	3+Axle	1Trail	2Trail							
<b>Fairfax County</b>																
(3615) Walden Dr	0.07	60	R								NA			NA		11/12/2014
(3616) Gifford Pinchot Dr	0.12	110	R								NA			NA		08/21/2003
(3616) Gifford Pinchot Dr	0.05	30	R								NA			NA		08/21/2003
(3617) Wenruth Pl	0.05	40	R								NA			NA		02/04/2003
(3618) Tunlaw Ct	0.09	70	R								NA			NA		02/04/2003
(3619) Americana Dr	0.15	2900	R								NA			NA		08/21/2003
(3619) Americana Dr	0.94	2200	R								NA			NA		03/09/2009
(3619) Americana Dr	0.81	2700	R								NA			NA		12/16/2008
(3620) Barr Pl	0.03	90	R								NA			NA		01/30/2003
(3620) Barr Pl	0.03	30	R								NA			NA		01/30/2003
(3621) Hoy Pl	0.06	50	R								NA			NA		01/30/2003
(3622) Yeatman Dr	0.03	1000	R								NA			NA		01/30/2003
(3623) Maris Ct	0.03	60	R								NA			NA		01/30/2003
(3624) Vernon St	0.24	1300	R								NA			NA		11/20/2008
(3625) Yorkshire St	0.06	590	R								NA			NA		12/17/2008
(3625) Yorkshire St	0.28	360	R								NA			NA		01/29/2002
(3625) Yorkshire St	0.06	220	R								NA			NA		01/29/2003
(3625) Yorkshire St	0.06	250	R								NA			NA		01/29/2003
(3626) Maywood Lane	0.13	100	R								NA			NA		11/12/2014
(3627) Springbrook Dr	0.28	670	R								NA			NA		01/28/2003
(3627) Springbrook Dr	0.13	670	R								NA			NA		01/28/2003

Virginia Department of Transportation  
Traffic Engineering Division  
2014  
Annual Average Daily Traffic Volume Estimates By Section of Route  
Fairfax Maintenance Area

Route	Length	AADT	QA	4Tire	Bus	-----Truck-----				QC	K Factor	QK	Dir Factor	AAWDT	QW	Year
						2Axle	3+Axle	1Trail	2Trail							
<b>Fairfax County</b>																
(3627) Springbrook Dr	0.03	1000	R			From: 29-3686 Eddystone St					NA			NA		01/28/2003
(3627) Springbrook Dr	0.04	460	R			To: 29-4455 Queen Elizabeth Blvd					NA			NA		01/28/2003
(3627) Springbrook Dr	0.13	650	R			From: 29-4429 Redfern Ct					NA			NA		01/28/2003
						To: 29-3552 Willet Dr										
(3628) Rhyme Ct	0.04	60	R			From: 29-3552 Willet Dr					NA			NA		01/29/2003
						To: Cul-de-Sac										
(3629) Duntley Pl	0.05	100	R			From: 29-3338 Brompton St					NA			NA		03/19/2003
(3629) Duntley Pl	0.05	90	R			To: 29-3630 Duntley Ct					NA			NA		03/13/2003
						From: 29-3336 Tyner St										
(3630) Duntley Ct	0.05	70	R			To: 29-3629 Duntley Pl					NA			NA		12/20/2001
						From: Cul-de-Sac										
(3631) Canal Dr	0.04	20	R			To: Dead End					NA			NA		1997
(3631) Canal Dr	0.04	45	R			From: 29-3632 Canal St					NA			NA		12/01/2014
(3631) Canal Dr	0.25	130	R			To: 29-3633 Loughran Rd					NA			NA		12/01/2014
						From: SR 193 Georgetown Pike										
(3632) Canal St	0.07	30	R			To: 29-3631 Canal Dr					NA			NA		11/12/2014
						From: Cul-de-Sac										
(3633) Loughran Rd	0.05	40	R			To: Dead End					NA			NA		08/10/2009
						From: 29-3631 Canal Dr										
(3634) Orlo Dr	0.16	380	R			To: Dead End					NA			NA		01/02/2003
(3634) Orlo Dr	0.28	1200	R			From: 29-7843 Brookewood Ct					NA			NA		01/12/2003
						To: 29-3395 Portland Pl										
(3635) Weller Ave	0.10	740	R			From: 29-3395 Portland Pl					NA			NA		10/17/2005
(3635) Weller Ave	0.05	390	R			To: 29-3814 Vinita Lane					NA			NA		10/17/2005
(3635) Weller Ave	0.11	280	R			From: 29-3815 Ina Lane					NA			NA		10/17/2005
(3635) Weller Ave	0.21	150	R			To: 29-3103 Jossie Lane					NA			NA		12/01/2014
						From: Cul-de-Sac										
(3636) Stonewall Dr	0.08	2600	R			To: 29-698 Cedar Lane					NA			NA		12/16/2002
(3636) Stonewall Dr	0.12	1900	R			From: 29-3639 Rockbridge St					NA			NA		12/16/2002
(3636) Stonewall Dr	0.08	1800	R			To: 29-3637 Shenandoah St					NA			NA		12/16/2002
(3636) Stonewall Dr	0.09	1600	R			From: 29-3642 Jackson Pkwy					NA			NA		12/16/2002
						To: 29-2417 Drexel St										

Virginia Department of Transportation  
Traffic Engineering Division  
2014  
Annual Average Daily Traffic Volume Estimates By Section of Route  
Fairfax Maintenance Area

Route	Length	AADT	QA	4Tire	Bus	-----Truck-----				QC	K Factor	QK	Dir Factor	AAWDT	QW	Year
						2Axle	3+Axle	1Trail	2Trail							
<b>Fairfax County</b>																
(3636) Stonewall Dr	0.28	440	R								NA			NA		12/16/2002
(3636) Stonewall Dr	0.08	40	R								NA			NA		12/16/2002
(3637) Shenandoah St	0.11	190	R								NA			NA		12/16/2002
(3637) Shenandoah St	0.05	170	R								NA			NA		12/16/2002
(3637) Shenandoah St	0.04	120	R								NA			NA		12/16/2002
(3638) Manassas Cir	0.07	30	R								NA			NA		12/20/2001
(3639) Rockbridge St	0.14	640	R								NA			NA		12/16/2002
(3639) Rockbridge St	0.09	430	R								NA			NA		12/16/2002
(3639) Rockbridge St	0.10	120	R								NA			NA		12/16/2002
(3640) Winchester Cir	0.05	70	R								NA			NA		12/16/2002
(3641) Academy St	0.09	150	R								NA			NA		12/16/2002
(3642) Jackson Pkwy	0.13	130	R								NA			NA		11/12/2014
(3642) Jackson Pkwy	0.08	370	R								NA			NA		12/02/2014
(3642) Jackson Pkwy	0.23	130	R								NA			NA		12/16/2002
(3642) Jackson Pkwy	0.10	210	R								NA			NA		12/02/2014
(3642) Jackson Pkwy	0.08	180	R								NA			NA		12/02/2014
(3642) Jackson Pkwy	0.17	110	R								NA			NA		12/02/2014
(3643) Swift Run St	0.17	140	R								NA			NA		11/12/2014
(3644) Winder St	0.21	170	R								NA			NA		12/16/2002
(3645) McNeil St	0.07	300	R								NA			NA		12/16/2002
(3645) McNeil St	0.09	270	R								NA			NA		12/16/2002
(3645) McNeil St	0.14	190	R								NA			NA		12/16/2002

Virginia Department of Transportation  
Traffic Engineering Division  
2014  
Annual Average Daily Traffic Volume Estimates By Section of Route  
Fairfax Maintenance Area

Route	Length	AADT	QA	4Tire	Bus	-----Truck-----				QC	K Factor	QK	Dir Factor	AAWDT	QW	Year
						2Axle	3+Axle	1Trail	2Trail							
<b>Fairfax County</b>																
(3646) Dalewood Pl	0.06	90	R								NA			NA		12/11/2014
						From: 29-2693 Fairlawn Dr										
(3646) Dalewood Pl	0.04	60	R								NA			NA		11/12/2014
						From: 29-1951 Elnido Dr										
						To: Cul-de-Sac										
(3647) Lake Braddock Dr	1.07	2000	G	98%	1%	0%	0%	0%	0%	F	0.158	F	0.514	2200	G	2014
						From: 29-8248 Old Burke Lake Rd										
(3647) Southampton Dr	1.19	4300	G	98%	1%	0%	0%	0%	0%	C	0.116	F	0.799	4600	G	2014
						From: 29-638 Rolling Rd										
						To: 29-620 Braddock Rd										
(3647) Southampton Dr	0.23	550	R								NA			NA		03/04/2009
						From: Blackpool Dr										
						To: Southampton Dr										
(3647) Blackpool Dr	0.18	390	R								NA			NA		11/23/2009
						From: 29-4675 Althea Dr										
(3648) London Ct	0.10	130	R								NA			NA		01/29/2002
						From: 29-3297 Thames St										
						To: Cul-de-Sac										
(3649) Crimson Ct	0.13	80	R								NA			NA		11/12/2014
						From: 29-1008 Savile Lane										
						To: Cul-de-Sac										
(3650) Matt Ct	0.04	30	R								NA			NA		08/18/2009
						From: Cul-de-Sac										
						To: 29-3450 Arden St										
(3651) Andrea Ave	0.08	720	R								NA			NA		01/30/2002
						From: 29-3534 Red Fox Dr										
						To: 29-3653 Linette Lane										
(3651) Andrea Ave	0.17	570	R								NA			NA		01/30/2002
						From: 29-4692 Fleming Dr										
(3651) Andrea Ave	0.08	730	R								NA			NA		01/30/2002
						From: 29-4693 Woodland Way										
(3651) Andrea Ave	0.07	60	R								NA			NA		11/12/2014
						From: Cul-de-Sac										
						To: Cul-de-Sac										
(3652) Falling Creek Ct	0.13	170	R								NA			NA		07/23/2009
						From: Cul-de-Sac										
						To: 29-3534 Red Fox Dr										
(3653) Linette Lane	0.13	170	R								NA			NA		01/29/2003
						From: Dead End										
						To: 29-3534 Red Fox Dr										
(3653) Linette Lane	0.30	270	R								NA			NA		01/30/2002
						From: 29-4472 Karver Lane										
(3653) Linette Lane	0.05	190	R								NA			NA		01/30/2002
						From: 29-3651 Andrea Ave										
						To: 29-2430 Braeburn Rd										
(3654) Ashmeade Dr	0.63	1600	R								NA			NA		12/03/2008
						From: 29-651 Guinea Rd										
						To: 29-687 Churchill Rd										
(3655) Thrasher Rd	0.07	360	R								NA			NA		10/17/2006
						From: 29-1984 Warbler Lane										
(3655) Thrasher Rd	0.08	210	R								NA			NA		01/30/2006
						From: 29-1999 Thrasher Pl; Thrasher Rd										
						To: Cul-de-Sac										
(3656) Durham Ct	0.11	170	R								NA			NA		01/29/2002
						From: Cul-de-Sac										
						To: 29-3647 Southampton Dr										

Virginia Department of Transportation  
Traffic Engineering Division  
2014  
Annual Average Daily Traffic Volume Estimates By Section of Route  
Fairfax Maintenance Area

Route	Length	AADT	QA	4Tire	Bus	-----Truck-----				QC	K Factor	QK	Dir Factor	AAWDT	QW	Year
						2Axle	3+Axle	1Trail	2Trail							
<b>Fairfax County</b>																
3657 Kevin Ct	0.04	60	R				29-3491 Viceroy St				NA			NA		02/05/2003
							Cul-de-Sac									
3658 Derby Ct	0.07	120	R				29-3297 Thames St				NA			NA		01/29/2002
							Cul-de-Sac									
3659 Warbler Pl	0.05	50	R				29-1984 Warbler Lane				NA			NA		11/12/2014
							Cul-de-Sac									
3660 Stoneleigh Ct	0.08	70	R				Dead End				NA			NA		11/12/2014
							29-979 Barkley Dr				NA			NA		1997
3660 Stoneleigh Ct	0.08	210	R				29-2796 Glenbrook Rd				NA			NA		
							Dead End									
3661 Highwood Dr	0.04	70	R				Dead End				NA			NA		01/14/2003
							29-2592 Woodacre Dr				NA			NA		01/14/2003
3661 Highwood Dr	0.19	200	R				29-3075 Laburnum St				NA			NA		01/17/2003
							29-6083 Grady Randall Ct				NA			NA		01/14/2003
3661 Highwood Dr	0.07	890	R				29-3989 N River St				NA			NA		01/14/2003
							Dead End									
3662 Columbia Pike Frontage	0.06	870	R				29-2344 Whispering Lane				NA			NA		12/16/2014
							Dead End									
3663 King David Blvd	0.66	1200	R				29-620 Braddock Rd				NA			NA		07/23/2009
							29-651 Guinea Rd				NA			NA		07/23/2009
3663 El James Dr	0.29	730	R				Dead End				NA			NA		
							29-2571 Horner Ct				NA			NA		12/18/2002
3664 Lido Pl	0.14	2800	R				29-978 Southwick St				NA			NA		12/18/2002
							29-3666 Coronado Ter				NA			NA		12/18/2002
3665 Landon Ct	0.04	40	R				29-978 Southwick St				NA			NA		11/12/2014
							Dead End									
3666 Coronado Ter	0.15	100	R				Dead End				NA			NA		11/12/2014
							29-3412 Pr William Dr				NA			NA		1997
3666 Coronado Ter	0.11	340	R				29-3664 Lido Pl				NA			NA		11/12/2014
							Dead End									
3667 Stark Pl	0.10	100	R				29-1029 Stark Rd				NA			NA		01/29/2003
							Cul-de-Sac									
3668 Hartland Rd	0.35	8400	R				US 29 Lee Highway				NA			NA		01/15/2003
							Dead End									



Virginia Department of Transportation  
Traffic Engineering Division  
2014  
Annual Average Daily Traffic Volume Estimates By Section of Route  
Fairfax Maintenance Area

Route	Length	AADT	QA	4Tire	Bus	-----Truck-----				QC	K Factor	QK	Dir Factor	AAWDT	QW	Year
						2Axle	3+Axle	1Trail	2Trail							
<b>Fairfax County</b>																
(3669) Priory Pl	0.04	40	R			From: 0.04 MS 29-3173					NA			NA		11/12/2014
(3669) Priory Pl	0.04	40	R			To: 29-3173 Holsing Lane					NA			NA		11/12/2014
						From: Dead End										
(3670) Mims St	0.28	830	R			To: Dead End					NA			NA		06/18/2003
						From: US 1 Richmond Hwy										
(3671) Elm St	0.05	160	R			To: 29-1813 Ingleside Ave					NA			NA		10/20/2005
(3671) Elm St	0.06	130	R			From: 29-1814 Chelsea Rd					NA			NA		10/20/2005
(3671) Elm St	0.04	3000	R			To: SR 123 Dolley Madison Blvd					NA			NA		10/20/2005
(3671) Elm St	0.02	3600	R			From: 29-1805 Moyer Pl					NA			NA		10/20/2005
(3671) Elm St	0.21	4900	R			To: 29-1825 Fleetwood Rd					NA			NA		10/20/2005
(3671) Elm St	0.15	5600	R			From: 29-1898 Beverly Dr					NA			NA		10/20/2005
						To: SR 309 Old Dominion Dr										
(3672) Corner Lane	0.13	1100	R			From: SR 309 Old Dominion Drive					NA			NA		02/25/2009
						To: 29-3547 Chain Bridge Rd										
(3673) Heming Pl	0.09	100	R			From: Cul-de-Sac					NA			NA		02/11/2003
						To: 29-2652 Heming Ave										
(3674) Sleaford Rd	0.06	250	R			From: 29-2430 Braeburn Rd					NA			NA		01/28/2003
(3674) Sleaford Rd	0.09	300	R			To: 29-3676 Narem Pl					NA			NA		01/28/2003
(3674) Sleaford Rd	0.04	240	R			From: 29-3677 Moreland Lane					NA			NA		01/21/2003
(3674) Sleaford Rd	0.06	370	R			To: 29-3675 Sleaford Pl					NA			NA		01/28/2003
(3674) Sleaford Rd	0.08	110	R			From: 29-1029 Stark Rd					NA			NA		01/28/2003
						To: Dead End										
(3675) Sleaford Pl	0.04	47	R			From: Dead End					NA			NA		01/28/2003
						To: 29-3674 Sleaford Rd										
(3676) Cheltonham Pl	0.04	50	R			From: Dead End					NA			NA		01/28/2003
(3676) Narem Pl	0.07	70	R			To: 29-3674 Sleaford Rd					NA			NA		01/28/2003
						To: Dead End										
(3677) Moreland Lane	0.11	140	R			From: 29-3674 Sleaford Rd					NA			NA		01/29/2003
						To: Cul-de-Sac										
(3678) Beauford Cir	0.04	50	R			From: Cul-de-Sac					NA			NA		11/12/2014
						To: 29-2976 Masonville Dr										

Virginia Department of Transportation  
Traffic Engineering Division  
2014  
Annual Average Daily Traffic Volume Estimates By Section of Route  
Fairfax Maintenance Area

Route	Length	AADT	QA	4Tire	Bus	-----Truck-----				QC	K Factor	QK	Dir Factor	AAWDT	QW	Year
						2Axle	3+Axle	1Trail	2Trail							
<b>Fairfax County</b>																
3679 King Arthur	1.52	2200	G	97%	1%	1%	1%	0%	0%	C	0.126	F	0.780	2400	G	2014
3680 Brittainy Dr	0.08	290	R								NA		NA			01/15/2003
3680 Brittainy Dr	0.06	450	R								NA		NA			01/15/2003
3681 Frontage Rd	0.06	2000	R								NA		NA			01/15/2003
3681 Frontage Rd	0.05	2100	R								NA		NA			01/15/2003
3682 Renwood Lane	0.07	410	R								NA		NA			01/15/2003
3682 Renwood Lane	0.12	310	R								NA		NA			01/15/2003
3683 Columbia Pike Frontage	0.16	230	R								NA		NA			1986
3683 Columbia Pike Frontage	0.09	280	R								NA		NA			1986
3684 Limerick Ct	0.06	49	R								NA		NA			12/20/2001
3685 Playfield St	0.23	130	R								NA		NA			01/29/2003
3686 Eddystone St	0.15	310	R								NA		NA			01/29/2003
3687 Manchester Way	0.30	360	R								NA		NA			07/22/2009
3688 Reservoir Heights Ave	0.22	70	R								NA		NA			1997
3688 Reservoir Heights Ave	0.07	360	R								NA		NA			1997
3689 Fourth St	0.10	110	R								NA		NA			07/22/2009
3690 Sixth St	0.15	160	R								NA		NA			12/15/2008
3691 Colesbury Pl	0.13	100	R								NA		NA			11/17/2014
3691 Colesbury Pl	0.11	290	R								NA		NA			1997
3691 Colesbury Pl	0.44	590	R								NA		NA			1997
3691 Colesbury Pl	0.20	350	R								NA		NA			1997

Virginia Department of Transportation  
Traffic Engineering Division  
2014  
Annual Average Daily Traffic Volume Estimates By Section of Route  
Fairfax Maintenance Area

Route	Length	AADT	QA	4Tire	Bus	-----Truck-----				QC	K Factor	QK	Dir Factor	AAWDT	QW	Year
						2Axle	3+Axle	1Trail	2Trail							
<b>Fairfax County</b>																
(3692) Dowell Pl	0.07	180	R								NA			NA		12/03/2008
(3693) Dauphine Rd	0.14	170	R								NA			NA		01/15/2003
(3694) Galanis Dr	0.16	80	R								NA			NA		11/17/2014
(3695) Perth Ct	0.09	160	R								NA			NA		01/29/2002
(3696) Sedgewick Lane	0.11	160	R								NA			NA		02/05/2003
(3696) Sedgewick Lane	0.07	450	R								NA			NA		02/05/2003
(3696) Sedgewick Lane	0.07	320	R								NA			NA		03/23/2003
(3696) Sedgewick Lane	0.06	200	R								NA			NA		02/05/2003
(3696) Sedgewick Lane	0.06	140	R								NA			NA		02/05/2003
(3697) Slidell Lane	0.15	120	R								NA			NA		02/05/2003
(3698) Ravenel Lane	0.10	290	R								NA			NA		02/05/2003
(3698) Ravenel Lane	0.05	320	R								NA			NA		02/25/2003
(3698) Ravenel Lane	0.11	160	R								NA			NA		02/25/2003
(3698) Ravenel Lane	0.26	170	R								NA			NA		02/08/2003
(3698) Ravenel Lane	0.08	260	R								NA			NA		02/05/2003
(3698) Ravenel Lane	0.06	340	R								NA			NA		02/05/2003
(3698) Ravenel Lane	0.14	140	R								NA			NA		02/05/2003
(3699) Rathbone Pl	0.04	60	R								NA			NA		02/05/2003
(3700) Lakeshire Dr	0.07	110	R								NA			NA		04/01/2003
(3700) Lakeshire Dr	0.07	340	R								NA			NA		04/01/2003
(3700) Lakeshire Dr	0.06	490	R								NA			NA		04/01/2003
(3700) Lakeshire Dr	0.08	640	R								NA			NA		04/01/2003

Virginia Department of Transportation  
Traffic Engineering Division  
2014  
Annual Average Daily Traffic Volume Estimates By Section of Route  
Fairfax Maintenance Area

Route	Length	AADT	QA	4Tire	Bus	-----Truck-----				QC	K Factor	QK	Dir Factor	AAWDT	QW	Year
						2Axle	3+Axle	1Trail	2Trail							
<b>Fairfax County</b>																
(3700) Lakeshire Dr	0.05	1500	R								NA			NA		04/01/2003
(3700) Lakeshire Dr	0.07	990	R								NA			NA		06/05/2003
(3701) Larkspur Dr	0.12	500	R								NA			NA		03/05/2003
(3701) Larkspur Dr	0.29	280	R								NA			NA		03/05/2003
(3702) Marilyn Dr	0.06	590	R								NA			NA		03/05/2003
(3702) Marilyn Dr	0.06	300	R								NA			NA		03/05/2003
(3702) Marilyn Dr	0.16	360	R								NA			NA		03/05/2003
(3702) Marilyn Dr	0.20	250	R								NA			NA		03/05/2003
(3703) Scotch Dr	0.15	450	R								NA			NA		03/05/2003
(3704) Blowing Rock Rd	0.10	130	R								NA			NA		03/30/2003
(3705) Shirley St	0.03	30	R								NA			NA		08/21/2003
(3705) Shirley St	0.07	90	R								NA			NA		08/21/2003
(3705) Shirley St	0.08	180	R								NA			NA		08/21/2003
(3705) Shirley St	0.05	80	R								NA			NA		08/21/2003
(3706) Kirkside Dr	0.08	430	R								NA			NA		03/27/2003
(3706) Kirkside Dr	0.05	350	R								NA			NA		03/27/2003
(3706) Kirkside Dr	0.08	180	R								NA			NA		03/27/2003
(3707) Lida Ct	0.05	60	R								NA			NA		03/27/2003
(3708) Traies Ct	0.05	60	R								NA			NA		03/27/2003
(3708) Traies Ct	0.16	130	R								NA			NA		03/27/2003
(3709) Corinth Dr	0.08	80	R								NA			NA		03/27/2003

Virginia Department of Transportation  
Traffic Engineering Division  
2014  
Annual Average Daily Traffic Volume Estimates By Section of Route  
Fairfax Maintenance Area

Route	Length	AADT	QA	4Tire	Bus	-----Truck-----				QC	K Factor	QK	Dir Factor	AAWDT	QW	Year	
						2Axle	3+Axle	1Trail	2Trail								
<b>Fairfax County</b>																	
(3710) Forest Pl	0.17	660	R			From: US 1 Richmond Hwy					NA			NA		07/21/2009	
						To: Gateshead Rd											
(3710) Gateshead Rd	0.33	850	R			From: Forest Pl					NA			NA		07/21/2009	
						To: 29-888 Radford Ave											
(3710) Gateshead Rd	0.60	480	R			From: 29-624 Old Mill Rd					NA			NA		07/21/2009	
						To: Dead End											
(3711) Phylliss St	0.08	60	R			From: Cul-de-Sac					NA			NA		06/09/2003	
						To: 29-3182 Badger Dr											
(3711) Phylliss St	0.12	160	R			From: 29-3710 Gateshead Rd					NA			NA		06/09/2003	
						To: Dead End											
(3712) Tidewater Ct	0.06	60	R			From: Cul-de-Sac					NA			NA		06/09/2003	
						To: 29-3522 Volunteer Dr											
(3713) Chickawane Ct	0.11	90	R			From: 0.11 MS 29-3521					NA			NA		08/21/2003	
						To: 29-3521 Westgate Dr											
(3713) Chickawane Ct	0.06	120	R			From: Dead End					NA			NA		08/21/2003	
						To: Dead End											
(3714) Anthony St	0.06	50	R			From: 29-1510; 29-3084					NA			NA		03/20/2003	
						To: Dead End											
(3715) Oak Pl	0.13	250	R			From: Dead End					NA			NA		1997	
						To: Dead End											
(3716) Ramsgate Ct	0.07	70	R			From: Cul-de-Sac					NA			NA		03/30/2003	
						To: 29-3161 Ramsgate Ter											
(3717) Midwood St	0.09	150	R			From: 29-4248 Rampart Dr					NA			NA		08/21/2003	
						To: 29-2159 Cool Spring Dr											
(3718) Blyth Pl	0.05	48	R			From: Cul-de-Sac					NA			NA		08/21/2003	
						To: 29-3710 Gateshead Rd											
(3719) Presidential Dr	0.09	120	R			From: 29-3533 Cherrytree Lane					NA			NA		06/09/2003	
						To: 29-3720 Mavis Ct											
(3719) Presidential Dr	0.11	150	R			From: 29-623 Old Mt Vernon Rd					NA			NA		06/09/2003	
						To: Cul-de-Sac											
(3720) Mavis Ct	0.04	90	R			From: 29-3719 Presidential Dr					NA			NA		03/30/2003	
						To: 29-3533 Cherrytree Lane											
(3721) Belwood Ct	0.05	80	R			From: Cul-de-Sac					NA			NA		03/30/2003	
						To: 29-3191 Frye Rd											
(3722) Kidd St	0.06	520	R			From: 29-3723 Steadman St					NA			NA		06/16/2003	
						To: 29-3798 Kemper St											
(3722) Kidd St	0.11	400	R			From: 29-3376 Lawrence St					NA			NA		06/16/2003	
						To: 29-3376 Lawrence St											

Virginia Department of Transportation  
Traffic Engineering Division  
2014  
Annual Average Daily Traffic Volume Estimates By Section of Route  
Fairfax Maintenance Area

Route	Length	AADT	QA	4Tire	Bus	-----Truck-----				QC	K Factor	QK	Dir Factor	AAWDT	QW	Year
						2Axle	3+Axle	1Trail	2Trail							
<b>Fairfax County</b>																
(3722) Kidd St	0.17	520	R			From: 29-3376 Lawrence St					NA			NA		06/16/2003
(3722) Kidd St	0.10	270	R			From: 29-4206 Oxley St					NA			NA		06/16/2003
						To: Dead End										
(3723) Steadman St	0.03	40	R			From: Dead End					NA			NA		06/16/2003
(3723) Steadman St	0.03	470	R			From: 29-5558 Grimsley St					NA			NA		06/16/2003
(3723) Steadman St	0.03	410	R			From: 29-3797 Noel St					NA			NA		06/14/2003
(3723) Steadman St	0.06	430	R			From: 29-5557 Caledonia St					NA			NA		06/16/2003
(3723) Steadman St	0.05	50	R			From: 29-5556 Fitzroy St					NA			NA		06/16/2003
(3723) Steadman St	0.23	220	R			From: 29-3191 Frye Rd					NA			NA		06/15/2003
(3723) Steadman St	0.05	130	R			From: 29-3376 Lawrence St					NA			NA		06/16/2003
(3723) Steadman St	0.09	140	R			From: 29-3724 Steadman Pl					NA			NA		06/16/2003
						To: 29-3722 Kidd St										
(3724) Steadman Pl	0.03	60	R			From: 29-3723 Steadman St					NA			NA		06/16/2003
						To: Cul-de-Sac										
(3725)	0.12	40	R			From: Dead End					NA			NA		08/21/2003
						To: 29-658 Compton Rd										
(3726) Terminal Rd	0.65	8600	R			From: Cul-de-Sac					NA			NA		07/21/2009
(3726) Terminal Rd	0.03	11000	R			From: 29-7100 N, Fairfax County Pkwy; Gap Begin East Leg; Gap					NA			NA		02/25/2009
						To: 29-7100 S, Fairfax County Pkwy										
(3727) Fox Den Lane	0.09	45	R			From: Dead End					NA			NA		11/17/2014
(3727) Fox Den Lane	0.19	230	R			From: 29-4919 Full Cry Ct					NA			NA		1997
(3727) Fox Den Lane	0.13	530	R			From: 29-4697 Lapham Dr					NA			NA		1997
(3727) Fox Den Lane	0.09	700	R			From: 29-3728 Sorrel Ridge Lane					NA			NA		1997
(3727) Fox Den Lane	0.15	930	R			From: 29-3729 Sweetwood Lane					NA			NA		1997
						To: 29-671 Hunt Rd; 29-672 Vale Rd										
(3728) Sorrel Ridge Lane	0.30	110	R			From: 29-3727 Fox Den Lane					NA			NA		11/17/2014
						To: Cul-de-Sac										
(3729) Sweetwood Lane	0.18	510	R			From: 29-3727 Fox Den Lane					NA			NA		01/02/2003
(3729) Sweetwood Lane	0.07	290	R			From: 29-3880 Country Pl					NA			NA		01/02/2003
						To: 0.07 ME 29-3880										

Virginia Department of Transportation  
Traffic Engineering Division  
2014  
Annual Average Daily Traffic Volume Estimates By Section of Route  
Fairfax Maintenance Area

Route	Length	AADT	QA	4Tire	Bus	-----Truck-----				QC	K Factor	QK	Dir Factor	AAWDT	QW	Year
						2Axle	3+Axle	1Trail	2Trail							
<b>Fairfax County</b>																
(3729) Sweetwood Lane	0.24	30	R			From: 0.07 ME 29-3880 To: Cul-de-Sac					NA			NA		01/02/2003
(3730) Rivanna Dr	0.07	140	R			From: 29-2178 Deepford St To: 29-3732 Ashlawn Ct					NA			NA		02/25/2003
(3730) Rivanna Dr	0.16	160	R			From: 29-3731 Lovington Cir To: 29-2181 Bowie St					NA			NA		02/25/2003
(3731) Lovington Cir	0.05	60	R			From: 29-3730 Rivanna Dr To: Cul-de-Sac					NA			NA		02/24/2003
(3732) Ashlawn Ct	0.10	130	R			From: Cul-de-Sac To: 29-3730 Rivanna Dr					NA			NA		02/25/2003
(3733) Crozet Ct	0.07	160	R			From: 29-2178 Deepford St To: Dead End					NA			NA		07/22/2009
(3734) Lisbon Lane	0.06	340	R			From: 29-4230 Milway Dr To: 29-4296 Toll Ct					NA			NA		1986
(3734) Lisbon Lane	0.06	630	R			From: 29-3709 Corinth Dr To: 29-2069 Elba Rd					NA			NA		03/17/2009
(3734) Lisbon Lane	0.10	530	R			From: 29-3736 Stable Drive To: 29-3737 Buckboard Drive					NA			NA		1986
(3735) Hackamore Lane	0.27	170	R			From: 29-3737 Buckboard Dr To: 29-3792 Stirrup Lane					NA			NA		06/04/2003
(3736) Stable Dr	0.14	180	R			From: 29-3735 Hackamore Lane To: 29-1032 Stage Rd					NA			NA		06/04/2003
(3736) Stable Dr	0.08	270	R			From: 29-1032 Stage Rd To: Dead End					NA			NA		06/04/2003
(3736) Stable Dr	0.06	370	R			From: 29-3736 Stable Dr To: 29-3793 Hitching Post Lane					NA			NA		06/04/2003
(3736) Stable Dr	0.03	20	R			From: 29-3793 Hitching Post Lane To: 29-3794 Birdle Lane					NA			NA		06/04/2003
(3737) Buckboard Dr	0.06	130	R			From: 29-3794 Birdle Lane To: 29-3792 Stirrup Lane					NA			NA		06/04/2003
(3737) Buckboard Dr	0.13	190	R			From: 29-3792 Stirrup Lane To: 29-3735 Hackamore Lane					NA			NA		06/04/2003
(3737) Buckboard Dr	0.07	440	R			From: 29-3735 Hackamore Lane To: 29-1032 Stage Rd					NA			NA		06/04/2003
(3737) Buckboard Dr	0.06	830	R			From: 29-1032 Stage Rd To: 29-6935 Northbourne Dr					NA			NA		06/04/2003
(3737) Buckboard Dr	0.05	1000	R			From: 29-6935 Northbourne Dr To: Cul-de-Sac					NA			NA		08/21/2003

Virginia Department of Transportation  
Traffic Engineering Division  
2014  
Annual Average Daily Traffic Volume Estimates By Section of Route  
Fairfax Maintenance Area

Route	Length	AADT	QA	4Tire	Bus	-----Truck-----				QC	K Factor	QK	Dir Factor	AAWDT	QW	Year
						2Axle	3+Axle	1Trail	2Trail							
<b>Fairfax County</b>																
(3739) First Rd	0.24	300	R				From: 29-3740 Washington St					NA		NA		08/21/2003
							To: 29-620 Braddock Rd									
(3740) Washington St	0.34	120	R				From: Dead End					NA		NA		08/21/2003
							To: 29-3739 First Rd									
(3741) Old Lee Hwy	0.34	4900	R				From: US 29 Lee Highway					NA		NA		12/18/2002
							To: 29-744 Hilltop Rd									
(3742) Gladstone Pl	0.26	170	R				From: 29-629 Fort Hunt Rd					NA		NA		06/10/2003
							To: Mt Vernon Mem Hwy									
(3743) Kahle St	0.03	40	R				From: 29-804 Hunt Rd					NA		NA		01/28/2003
							To: Dead End									
(3744) Shearman St	0.06	60	R				From: 29-804 Hunt Rd					NA		NA		01/28/2003
							To: Dead End									
(3745) Martel Pl	0.05	200	R				From: 29-3588 Alberta St					NA		NA		03/13/2003
							To: 29-3746 Camilla St									
(3745) Martel Pl	0.08	150	R				From: Dead End					NA		NA		12/20/2001
							To: Dead End									
(3746) Camilla St	0.15	110	R				From: 29-3588 Alberta St					NA		NA		03/13/2003
							To: 29-3745 Martel Pl									
(3747) Woodacre St	0.09	340	R				From: 29-4248 Rampart Dr					NA		NA		04/01/2003
							To: 29-2159 Cool Spring Dr									
(3747) Woodacre St	0.06	90	R				From: Dead End					NA		NA		04/01/2003
							To: Dead End									
(3748) Fleetwood Ct	0.04	30	R				From: Cul-de-Sac					NA		NA		11/17/2014
							To: 29-2159 Cool Spring Dr									
(3749) Wilkinson Place	0.07	70	R				From: Dead End					NA		NA		08/21/2003
							To: 29-3706 Kirkside Dr									
(3749) Wilkinson Pl	0.13	380	R				From: 29-2197 Midday Lane					NA		NA		03/27/2003
							To: 29-3456 Lookout Ct									
(3749) Wilkinson Pl	0.10	570	R				From: 29-3456 Lookout Ct					NA		NA		03/27/2003
							To: Dead End									
(3750) Northanna Dr	0.03	9	R				From: 29-2181 Bowie St					NA		NA		02/25/2003
							To: Dead End; Gap									
(3750) Northanna Dr	0.04	45	R				From: Dead End; Gap Terminus					NA		NA		02/25/2003
							To: 29-3579 Thomas Dr									
(3750) Northanna Dr	0.08	80	R				From: 29-3579 Thomas Dr					NA		NA		02/25/2003
							To: Dead End									
(3751) Waynesboro Cir	0.07	80	R				From: Cul-de-Sac					NA		NA		03/25/2003
							To: 29-2181 Bowie St									



Virginia Department of Transportation  
Traffic Engineering Division  
2014  
Annual Average Daily Traffic Volume Estimates By Section of Route  
Fairfax Maintenance Area

Route	Length	AADT	QA	4Tire	Bus	-----Truck-----				QC	K Factor	QK	Dir Factor	AAWDT	QW	Year
						2Axle	3+Axle	1Trail	2Trail							
<b>Fairfax County</b>																
(3752) Carrsbrook Ct	0.07	80	R								NA			NA		02/25/2003
(3753) Hocking Pl	0.06	80	R								NA			NA		06/16/2003
(3754) Glyn St	0.14	420	R								NA			NA		06/16/2003
(3755) Norwich Ter	0.08	70	R								NA			NA		08/21/2003
(3756) Childs Lane	0.13	190	R								NA			NA		06/05/2003
(3756) Childs Lane	0.12	290	R								NA			NA		06/05/2003
(3756) Childs Lane	0.07	930	R								NA			NA		06/05/2003
(3756) Childs Lane	0.20	520	R								NA			NA		06/05/2003
(3756) Childs Lane	0.06	800	R								NA			NA		06/05/2003
(3757) Wendell Dr	0.06	270	R								NA			NA		06/05/2003
(3757) Wendell Dr	0.09	170	R								NA			NA		06/05/2003
(3758) Candlewood Dr	0.18	250	R								NA			NA		06/10/2003
(3758) Candlewood Dr	0.11	440	R								NA			NA		06/10/2003
(3759) Oxbow Ct	0.03	60	R								NA			NA		06/05/2003
(3760) Beckner Ct	0.08	45	R								NA			NA		08/21/2003
(3761) Gleaves Ct	0.07	60	R								NA			NA		06/16/2003
(3762) Good Spring Ave	0.12	100	R								NA			NA		12/30/2002
(3763) Penley Pl	0.06	80	R								NA			NA		02/25/2003
(3764) Lake Ridge Dr	0.09	50	R								NA			NA		11/17/2014
(3764) Lake Ridge Dr	0.11	200	R								NA			NA		08/17/2005

Virginia Department of Transportation  
Traffic Engineering Division  
2014  
Annual Average Daily Traffic Volume Estimates By Section of Route  
Fairfax Maintenance Area

Route	Length	AADT	QA	4Tire	Bus	-----Truck-----				QC	K Factor	QK	Dir Factor	AAWDT	QW	Year
						2Axle	3+Axle	1Trail	2Trail							
<b>Fairfax County</b>																
(3765) Lake Ridge Ct	0.03	40	R			From: Dead End						NA			NA	11/17/2014
						To: 29-3764 Lake Ridge Dr										
(3766) Patriot Dr	0.56	2700	R			From: 29-3619 Americana Dr						NA			NA	01/30/2003
						To: 29-2630 Heritage Dr										
(3767) Weymouth Dr	0.15	440	R			From: 29-3295 Clydesdale Dr						NA			NA	01/29/2003
						To: 29-3768 Strand Ct										
(3767) Weymouth Dr	0.16	190	R			From: 29-3768 Strand Ct						NA			NA	01/29/2003
						To: Dead End										
(3768) Strand Ct	0.04	50	R			From: Cul-de-Sac						NA			NA	01/29/2003
						To: 29-3767 Weymouth Dr										
(3769) Salisbury Ct	0.05	70	R			From: 29-3647 Southampton Dr						NA			NA	01/29/2002
						To: Cul-de-Sac										
(3770) Eton Ct	0.04	70	R			From: 29-3295 Clydesdale Dr						NA			NA	11/17/2014
						To: Dead End										
(3771) Harrow Way	0.03	1500	R			From: 29-3295 Clydesdale Dr						NA			NA	01/30/2003
						To: Dead End										
(3772) Care Dr	0.11	220	R			From: 29-3773 Justis Pl						NA			NA	03/04/2003
						To: 29-996 Glenwood Dr										
(3773) Justis Pl	0.07	80	R			From: Dead End						NA			NA	03/04/2003
						To: 29-3772 Care Dr										
(3773) Justis Pl	0.10	110	R			From: 29-3772 Care Dr						NA			NA	03/04/2003
						To: Dead End										
(3774) Deland Ct	0.04	70	R			From: Cul-de-Sac						NA			NA	12/20/2001
						To: 29-3352 Deland Dr										
(3775) Jennings Lane	0.16	160	R			From: 29-4105 Meriwether Lane						NA			NA	02/25/2003
						To: 29-2181 Bowie St										
(3775) Jennings Lane	0.07	60	R			From: 29-2181 Bowie St						NA			NA	02/25/2003
						To: Dead End										
(3776) Polo Pl	0.09	20	R			From: Dead End						NA			NA	11/17/2014
						To: 29-7901 Polo Club Ct										
(3776) Polo Pl	0.34	190	R			From: 29-7901 Polo Club Ct						NA			NA	04/22/2002
						To: SR 193 Georgetown Pike										
(3777) Chapel Hill Ter	0.07	70	R			From: Cul-de-Sac						NA			NA	11/17/2014
						To: 29-3515 Rocky Mount Rd										
(3778) Dorado Ct	0.16	100	R			From: 29-3412 Pr William Dr						NA			NA	11/17/2014
						To: Cul-de-Sac										
(3779) Ponce Pl	0.07	160	R			From: 29-3412 Pr William Dr						NA			NA	1997
						To: 29-3780 Cordova Pl										
(3779) Ponce Pl	0.07	50	R			From: 29-3780 Cordova Pl						NA			NA	11/17/2014
						To: Dead End										

Virginia Department of Transportation  
Traffic Engineering Division  
2014  
Annual Average Daily Traffic Volume Estimates By Section of Route  
Fairfax Maintenance Area

Route	Length	AADT	QA	4Tire	Bus	-----Truck-----				QC	K Factor	QK	Dir Factor	AAWDT	QW	Year
						2Axle	3+Axle	1Trail	2Trail							
<b>Fairfax County</b>																
(3780) Cordova Pl	0.08	60	R			From: 29-3779 Ponce Pl To: Cul-de-Sac					NA			NA		11/17/2014
(3781) Kay Ct	0.18	320	R			From: 29-4916 Frost Lane To: 29-4915 Whitman Rd					NA			NA		01/15/2003
(3781) Kay Ct	0.08	290	R			From: 29-4915 Whitman Rd To: 29-2687 Winterset Dr					NA			NA		01/15/2003
(3781) Kay Ct	0.07	450	R			From: 29-2687 Winterset Dr To: 29-3679 King Arthur					NA			NA		01/15/2003
(3781) Kay Ct	0.12	90	R			From: 29-3679 King Arthur To: Dead End					NA			NA		11/17/2014
(3782) Lavaine Ct	0.05	40	R			From: Cul-de-Sac To: 29-3680 Brittany Dr					NA			NA		11/17/2014
(3783) Culpeper Rd	0.05	290	R			From: 29-2051 Londonderry Rd To: 29-2090 Duxbury Pl					NA			NA		06/05/2003
(3783) Culpeper Rd	0.08	260	R			From: 29-2090 Duxbury Pl To: 29-2073 Cavendish Dr					NA			NA		06/05/2003
(3783) Culpeper Rd	0.06	380	R			From: 29-2073 Cavendish Dr To: 29-3756 Childs Lane					NA			NA		06/05/2003
(3783) Culpeper Rd	0.24	170	R			From: 29-3756 Childs Lane To: 29-3757 Wendell Dr					NA			NA		06/05/2003
(3784) Canterbury Dr	0.06	100	R			From: Cul-de-Sac To: 29-3785 Fortune Ct					NA			NA		01/31/2002
(3784) Canterbury Dr	0.10	340	R			From: 29-3785 Fortune Ct To: 29-3647 Southampton Dr					NA			NA		08/21/2003
(3784) Canterbury Dr	0.09	260	R			From: 29-3647 Southampton Dr To: 29-4417 Bede Pl					NA			NA		08/21/2003
(3784) Canterbury Dr	0.12	190	R			From: 29-4417 Bede Pl To: Dead End					NA			NA		01/31/2002
(3785) Fortune Ct	0.04	60	R			From: Cul-de-Sac To: 29-3784 Canterbury Dr					NA			NA		01/31/2002
(3786) Monza Rd	0.08	70	R			From: Dead End To: 29-2827 Strine Dr					NA			NA		08/17/2009
(3787) Dade Dr	0.14	80	R			From: Cul-de-Sac To: 29-854 Walton Lane					NA			NA		11/17/2014
(3787) Dade Dr	0.06	50	R			From: 29-854 Walton Lane To: Dead End					NA			NA		1997
(3788) Lipsner Ct	0.06	80	R			From: 29-3535 Orange Hunt Lane To: Cul-de-Sac					NA			NA		01/29/2003
(3789) Charleson St	0.27	210	R			From: Dead End To: 29-2976 Masonville Dr					NA			NA		11/17/2014
(3789) Charleson St	0.10	450	R			From: 29-2976 Masonville Dr To: 29-2610 Statecrest Dr					NA			NA		1997

Virginia Department of Transportation  
Traffic Engineering Division  
2014  
Annual Average Daily Traffic Volume Estimates By Section of Route  
Fairfax Maintenance Area

Route	Length	AADT	QA	4Tire	Bus	-----Truck-----				QC	K Factor	QK	Dir Factor	AAWDT	QW	Year
						2Axle	3+Axle	1Trail	2Trail							
<b>Fairfax County</b>																
(3790) Callander Dr	0.33	130	R								NA			NA		01/29/2002
(3791) Wyres St	0.10	560	R								NA			NA		06/16/2003
(3791) Wyres St	0.02	1100	R								NA			NA		06/16/2003
(3791) Wyres St	0.13	900	R								NA			NA		06/16/2003
(3792) Stirrup Lane	0.05	720	R								NA			NA		06/04/2003
(3792) Stirrup Lane	0.06	700	R								NA			NA		06/04/2003
(3792) Stirrup Lane	0.05	670	R								NA			NA		06/04/2003
(3792) Stirrup Lane	0.06	540	R								NA			NA		06/04/2003
(3792) Stirrup Lane	0.18	500	R								NA			NA		06/04/2003
(3793) Hitching Post Lane	0.08	160	R								NA			NA		06/04/2003
(3793) Hitching Post Lane	0.06	130	R								NA			NA		06/04/2003
(3794) Birdle Lane	0.13	120	R								NA			NA		08/21/2003
(3795) Chancery Ct	0.03	20	R								NA			NA		06/10/2003
(3795) Chancery Ct	0.18	120	R								NA			NA		06/10/2003
(3795) Chancery Ct	0.08	90	R								NA			NA		06/10/2003
(3796) Van Ct	0.05	45	R								NA			NA		11/18/2014
(3797) Noel St	0.13	90	R								NA			NA		11/20/2008
(3797) Noel St	0.05	120	R								NA			NA		06/17/2003
(3798) Kemper St	0.09	170	R								NA			NA		06/17/2003
(3799) Hammond St	0.17	280	R								NA			NA		06/17/2003
(3799) Hammond St	0.07	160	R								NA			NA		06/17/2003
(3799) Hammond St	0.04	30	R								NA			NA		06/17/2003

Virginia Department of Transportation  
Traffic Engineering Division  
2014  
Annual Average Daily Traffic Volume Estimates By Section of Route  
Fairfax Maintenance Area

Route	Length	AADT	QA	4Tire	Bus	-----Truck-----				QC	K Factor	QK	Dir Factor	AAWDT	QW	Year
						2Axle	3+Axle	1Trail	2Trail							
<b>Fairfax County</b>																
3800	Vernon Palmer Ct	0.06	40	R				From: 29-3807 Perry William Dr To: Cul-de-Sac					NA		NA	11/18/2014
3801	Carrhill Rd	0.09	1200	R				From: 29-673 Lawyers Rd To: 29-3802 Post Rd					NA		NA	09/28/2006
3801	Carrhill Rd	0.12	750	R				From: 29-3802 Post Rd To: 29-3803 Coach Rd					NA		NA	09/28/2006
3801	Carrhill Rd	0.12	650	R				From: 29-3803 Coach Rd To: 29-3804 Saddle Rd					NA		NA	09/28/2006
3801	Carrhill Rd	0.22	350	R				From: 29-3804 Saddle Rd To: 29-3805 Carrhill Ct					NA		NA	09/28/2006
3801	Carrhill Rd	0.05	90	R				From: 29-3805 Carrhill Ct To: 0.05 ME 29-3805					NA		NA	11/17/2008
3801	Carrhill Rd	0.08	70	R				From: 0.05 ME 29-3805 To: Cul-de-Sac					NA		NA	11/18/2014
3802	Post Rd	0.27	470	R				From: 29-3801 Carrhill Rd To: 29-3803 Coach Rd					NA		NA	09/28/2006
3802	Post Rd	0.10	340	R				From: 29-3803 Coach Rd To: 29-4394 Carriage Ct					NA		NA	09/28/2006
3802	Post Rd	0.06	220	R				From: 29-4394 Carriage Ct To: 29-4397 Bridleridge Ct					NA		NA	09/28/2006
3803	Coach Rd	0.10	40	R				From: 29-4397 Bridleridge Ct To: Cul-de-Sac					NA		NA	11/18/2014
3803	Coach Rd	0.20	170	R				From: Cul-de-Sac To: 29-3801 Carrhill Rd					NA		NA	01/29/2003
3804	Saddle Rd	0.12	270	R				From: 29-3801 Carrhill Rd To: 29-3802 Post Rd					NA		NA	01/25/2003
3805	Carrhill Ct	0.05	110	R				From: 29-6381 Wendover Dr To: Dead End					NA		NA	1996
3806	Danbury Forest Dr	0.13	1600	R				From: Dead End To: Cul-de-Sac					NA		NA	01/29/2003
3806	Danbury Forest Dr	0.64	3600	R				From: Cul-de-Sac To: 29-3295 Clydesdale Dr					NA		NA	01/29/2003
3807	Perry William Dr	0.03	30	R				From: 29-620 Braddock Rd To: Cul-de-Sac					NA		NA	11/18/2014
3807	Perry William Dr	0.10	220	R				From: Cul-de-Sac To: 29-3800 Vernon Palmer Ct					NA		NA	1997
3807	Perry William Dr	0.06	690	R				From: 29-3800 Vernon Palmer Ct To: 29-1981 Long Meadow Rd					NA		NA	01/14/2003
3807	Perry William Dr	0.12	80	R				From: 29-1981 Long Meadow Rd To: 29-3955 Stoneham Lane					NA		NA	11/18/2014
3808	Arabian Ave	0.07	530	R				From: 29-3955 Stoneham Lane To: Dead End					NA		NA	12/30/2002
3808	Arabian Ave	0.05	470	R				From: Dead End To: 29-677 Old Courthouse Rd					NA		NA	12/30/2002
3808	Arabian Ave	0.05	470	R				From: 29-677 Old Courthouse Rd To: 29-1908 Hicks Dr					NA		NA	12/30/2002
								From: 29-1908 Hicks Dr To: 29-3809 Galloway Dr								

Virginia Department of Transportation  
Traffic Engineering Division  
2014  
Annual Average Daily Traffic Volume Estimates By Section of Route  
Fairfax Maintenance Area

Route	Length	AADT	QA	4Tire	Bus	-----Truck-----				QC	K Factor	QK	Dir Factor	AAWDT	QW	Year
						2Axle	3+Axle	1Trail	2Trail							
<b>Fairfax County</b>																
3808 Arabian Ave	0.05	410	R			From: 29-3809 Galloway Dr					NA			NA		12/30/2002
3808 Arabian Ave	0.08	60	R			From: 29-3810 Gelding Lane					NA			NA		11/18/2014
						To: Dead End										
3809 Galloway Dr	0.10	90	R			From: Cul-de-Sac					NA			NA		08/18/2009
						To: 29-3808 Arabian Ave										
3810 Gelding Lane	0.09	400	R			From: 29-3808 Arabian Ave					NA			NA		12/30/2002
3810 Gelding Lane	0.07	430	R			From: 29-3811 Hambletonian Pl					NA			NA		12/30/2002
3810 Gelding Lane	0.03	540	R			From: 29-3203 Bois Ave					NA			NA		12/30/2002
						To: 29-676 Trap Rd										
3811 Hambletonian Pl	0.03	140	R			From: 29-3810 Gelding Lane					NA			NA		08/25/2005
3811 Hambletonian Pl	0.06	45	R			From: 29-3812 Bronco Lane					NA			NA		11/18/2014
						To: Cul-de-Sac										
3812 Bronco Lane	0.05	40	R			From: Cul-de-Sac					NA			NA		11/18/2014
						To: 29-3811 Hambletonian Pl										
3813 Mill Pond Valley Dr	0.14	70	R			From: Cul-de-Sac					NA			NA		11/18/2014
						To: 29-1199 Falls Run Rd										
3814 Vinita Lane	0.08	100	R			From: Dead End					NA			NA		08/10/2009
						To: 29-3635 Weller Ave										
3815 Ina Lane	0.08	70	R			From: 29-3635 Weller Ave					NA			NA		08/10/2009
						To: Cul-de-Sac										
3816 McClintic Ct	0.04	47	R			From: 29-3645 McNeil St					NA			NA		12/18/2002
						To: Cul-de-Sac										
3817 Holt St	0.14	290	R			From: 29-3645 McNeil St					NA			NA		12/16/2002
3817 Holt St	0.08	150	R			From: 29-3818 Garnett Ct					NA			NA		12/16/2002
3817 Holt St	0.08	100	R			From: 29-3642 Jackson Pkwy					NA			NA		12/16/2002
						To: Dead End										
3818 Garnett Ct	0.03	50	R			From: 29-3817 Holt St					NA			NA		12/18/2002
						To: Cul-de-Sac										
3819 Little Sorrel Ct	0.04	50	R			From: 29-3642 Jackson Pkwy					NA			NA		12/18/2002
						To: Cul-de-Sac										
3820 Miller Lane	0.09	330	R			From: 29-724 Creek Crossing Rd					NA			NA		11/18/2008
3820 Miller Lane	0.05	230	R			From: 29-3821 Kildownet Ct					NA			NA		11/18/2008
3820 Miller Lane	0.08	50	R			From: 29-3900 Clovelly Ct					NA			NA		11/18/2014
						To: Cul-de-Sac										

Virginia Department of Transportation  
 Traffic Engineering Division  
 2014  
 Annual Average Daily Traffic Volume Estimates By Section of Route  
 Fairfax Maintenance Area

Route	Length	AADT	QA	4Tire	Bus	-----Truck-----				QC	K Factor	QK	Dir Factor	AAWDT	QW	Year
						2Axle	3+Axle	1Trail	2Trail							
<b>Fairfax County</b>																
3821 Kildownet Ct	0.06	90	R			From: 29-3820 Miller Lane To: Cul-de-Sac					NA			NA		07/20/2009
3822 Mountain View Ct	0.17	100	R			From: Cul-de-Sac To: 29-2527 Mustang Dr					NA			NA		11/18/2014
3823 Columbine St	0.04	130	R			From: 29-5699 Follin Farm Lane To: 29-5698 Hickory Vale Lane					NA			NA		01/13/2003
3823 Columbine St	0.17	280	R			From: 29-5665 Lunenburg Rd To: 29-3827 Golden Arrow St					NA			NA		01/13/2003
3823 Columbine St	0.09	450	R			From: 29-3827 Golden Arrow St To: 29-3826 Constellation Dr					NA			NA		01/13/2003
3823 Columbine St	0.07	670	R			From: 29-3826 Constellation Dr To: 29-681 Walker Rd					NA			NA		09/15/2005
3823 Columbine St	0.10	850	R			From: 29-681 Walker Rd To: Cul-de-Sac					NA			NA		09/15/2005
3824 Minburn St	0.11	30	R			From: Cul-de-Sac To: 29-5667 Treton Woods Ave					NA			NA		11/18/2014
3824 Minburn St	0.06	280	R			From: 29-5667 Treton Woods Ave To: 29-5665 Lunenburg Rd					NA			NA		09/15/2005
3824 Minburn St	0.05	310	R			From: 29-5665 Lunenburg Rd To: 29-5666 Aaron Ct					NA			NA		09/15/2005
3824 Minburn St	0.09	510	R			From: 29-5666 Aaron Ct To: 29-3827 Golden Arrow St					NA			NA		09/15/2005
3824 Minburn St	0.07	520	R			From: 29-3827 Golden Arrow St To: 29-3826 Constellation Dr					NA			NA		09/15/2005
3824 Minburn St	0.08	450	R			From: 29-3826 Constellation Dr To: 29-681 Walker Rd					NA			NA		09/15/2005
3825 Golden Falcon St	0.08	220	R			From: 29-681 Walker Rd To: 29-3827 Golden Arrow St					NA			NA		09/15/2005
3825 Golden Falcon St	0.07	300	R			From: 29-3827 Golden Arrow St To: 29-3826 Constellation Dr					NA			NA		09/15/2005
3825 Golden Falcon St	0.07	300	R			From: 29-3826 Constellation Dr To: 29-681 Walker Rd					NA			NA		09/15/2005
3826 Constellation Dr	0.23	80	R			From: 29-681 Walker Rd To: Cul-de-Sac					NA			NA		11/18/2014
3826 Constellation Dr	0.21	180	R			From: Cul-de-Sac To: 29-3825 Golden Falcon St					NA			NA		09/09/1999
3826 Constellation Dr	0.24	430	R			From: 29-3825 Golden Falcon St To: 29-3824 Minburn St					NA			NA		09/09/1999
3826 Constellation Dr	0.24	430	R			From: 29-3824 Minburn St To: 29-3823 Columbine St					NA			NA		09/09/1999
3827 Golden Arrow St	0.09	80	R			From: 29-3823 Columbine St To: Dead End					NA			NA		1996
3827 Golden Arrow St	0.24	230	R			From: Dead End To: 29-3825 Golden Falcon St					NA			NA		09/15/2005
3827 Golden Arrow St	0.23	90	R			From: 29-3825 Golden Falcon St To: 29-3824 Minburn St					NA			NA		09/15/2005
3827 Golden Arrow St	0.23	90	R			From: 29-3824 Minburn St To: 29-3823 Columbine St					NA			NA		09/15/2005
3828 Chesapeake Dr	0.13	110	R			From: 29-3823 Columbine St To: Dead End					NA			NA		1996
3828 Chesapeake Dr	0.13	110	R			From: Dead End To: 29-3829 Watts Rd					NA			NA		1996

Virginia Department of Transportation  
 Traffic Engineering Division  
 2014  
 Annual Average Daily Traffic Volume Estimates By Section of Route  
 Fairfax Maintenance Area

Route	Length	AADT	QA	4Tire	Bus	-----Truck-----				QC	K Factor	QK	Dir Factor	AAWDT	QW	Year
						2Axle	3+Axle	1Trail	2Trail							
<b>Fairfax County</b>																
3828 Chesapeake Dr	0.14	260	R			From: 29-3829 Watts Rd					NA			NA		08/16/2005
3828 Chesapeake Dr	0.11	780	R			To: 29-682 Arnon Chapel Rd					NA			NA		08/16/2005
3828 Chesapeake Dr	0.17	510	R			From: 29-5670 Pamlico Lane					NA			NA		08/16/2005
3828 Chesapeake Dr	0.17	460	R			To: 29-5669 Neuse Way					NA			NA		08/16/2005
3828 Chesapeake Dr	0.37	340	R			From: 29-5668 Darlene Lane					NA			NA		08/16/2005
3829 Watts Rd	0.18	80	R			To: 29-603 Beach Mill Rd					NA			NA		1996
3830 Arnon Meadow Rd	0.28	140	R			From: Dead End					NA			NA		1996
3831 Millwood Lane	0.21	150	R			To: 29-3828 Chesapeake Dr					NA			NA		05/19/2009
3832 Gunnell Ct	0.11	90	R			From: 29-682 Arnon Chapel Rd					NA			NA		08/10/2009
3833 Birch Dr	0.27	30	R			To: Cul-de-Sac					NA			NA		1997
3834 Southern Pines Ct	0.06	60	R			From: Dead End					NA			NA		07/20/2009
3835 Westwood Dr	0.09	490	R			To: 29-1125 Millwood Rd					NA			NA		12/30/2002
3835 Westwood Dr	0.15	210	R			From: Cul-de-Sac					NA			NA		12/18/2002
3836 Burning Tree Dr	0.14	120	R			To: 29-3587 Gallant Green Dr					NA			NA		08/18/2009
3836 Burning Tree Dr	0.08	280	R			From: Dead End					NA			NA		12/30/2002
3836 Burning Tree Dr	0.13	210	R			To: 29-2515 Downs Dr					NA			NA		12/30/2002
3837 Pine Needles Ct	0.03	80	R			From: Cul-de-Sac					NA			NA		07/20/2009
3838 Vesper St	0.03	20	R			To: 29-3875 Pine Valley Dr					NA			NA		1996
3839 Pebble Beach Dr	0.10	390	R			From: 29-677 Old Courthouse Rd					NA			NA		12/30/2002
3839 Pebble Beach Dr	0.15	280	R			To: 29-3836 Burning Tree Dr					NA			NA		12/30/2002
3840 Palm Springs Dr	0.02	10	R			From: 29-3875 Pine Valley Dr					NA			NA		11/18/2014
						To: Cul-de-Sac					NA			NA		
						From: 29-1544 Higdon Dr					NA			NA		
						To: Dead End					NA			NA		
						From: 29-3841 Olympia Fields Lane					NA			NA		
						To: 29-3300 Larkmeade Dr					NA			NA		
						From: 29-1544 Higdon Dr					NA			NA		
						To: Dead End					NA			NA		
						From: 29-3841 Olympia Fields Lane					NA			NA		



Virginia Department of Transportation  
Traffic Engineering Division  
2014  
Annual Average Daily Traffic Volume Estimates By Section of Route  
Fairfax Maintenance Area

Route	Length	AADT	QA	4Tire	Bus	-----Truck-----				QC	K Factor	QK	Dir Factor	AAWDT	QW	Year
						2Axle	3+Axle	1Trail	2Trail							
<b>Fairfax County</b>																
(3840) Palm Springs Dr	0.06	200	R			From: 29-3841 Olympia Fields Lane To: 29-3842 Skokie Lane					NA			NA		09/22/2005
(3840) Palm Springs Dr	0.07	160	R			From: 29-3842 Skokie Lane To: 29-1544 Higdon Dr					NA			NA		09/22/2005
(3840) Palm Springs Dr	0.06	220	R			From: 29-1544 Higdon Dr To: 29-3843 Doral Ct					NA			NA		09/22/2005
(3840) Palm Springs Dr	0.20	90	R			From: 29-3843 Doral Ct To: Cul-de-Sac					NA			NA		11/18/2014
(3841) Olympia Fields Lane	0.06	290	R			From: 29-3840 Palm Springs Dr To: 29-3839 Pebble Beach Dr					NA			NA		1997
(3841) Olympia Fields Lane	0.04	40	R			From: 29-3839 Pebble Beach Dr To: Cul-de-Sac					NA			NA		11/18/2014
(3842) Skokie Lane	0.12	180	R			From: 29-3840 Palm Springs Dr To: Cul-de-Sac					NA			NA		08/18/2009
(3843) Doral Ct	0.03	50	R			From: 29-3840 Palm Springs Dr To: Cul-de-Sac					NA			NA		11/18/2014
(3844) Whitley Dr	0.10	50	R			From: Cul-de-Sac To: 29-678 Atwood Rd					NA			NA		08/11/2009
(3845) Montague Dr	0.12	45	R			From: Cul-de-Sac To: 29-3847 Verveille Dr					NA			NA		11/18/2014
(3845) Montague Dr	0.01	50	R			From: 29-3847 Verveille Dr To: 0.01 MN 29-3847					NA			NA		02/18/2009
(3845) Montague Dr	0.26	450	R			From: 0.01 MN 29-3847 To: 29-678 Atwood Rd					NA			NA		08/30/2005
(3846) Pembroke Pl	0.12	90	R			From: Cul-de-Sac To: 29-3845 Montague Dr					NA			NA		08/11/2009
(3847) Verveille Dr	0.11	40	R			From: Cul-de-Sac To: 29-3845 Montague Dr					NA			NA		08/11/2009
(3848) Carrington Lane	0.13	100	R			From: Cul-de-Sac To: 29-5037 Bixler Lane					NA			NA		08/11/2009
(3848) Carrington Lane	0.08	630	R			From: 29-5037 Bixler Lane To: 29-678 Atwood Rd					NA			NA		08/30/2005
(3849) Martingale Dr	0.16	110	R			From: Cul-de-Sac To: 29-3850 Kimberwicke Rd					NA			NA		08/10/2009
(3850) Kimberwicke Rd	0.15	1200	R			From: 29-3850 Kimberwicke Rd To: 29-738 Old Dominion Dr					NA			NA		10/17/2005
(3850) Kimberwicke Rd	0.06	1100	R			From: 29-738 Old Dominion Dr To: 29-3849 Martingale Dr					NA			NA		10/17/2005
(3850) Kimberwicke Rd	0.19	1100	R			From: 29-3849 Martingale Dr To: 29-3855 Hunting Hill Lane					NA			NA		10/17/2005
(3850) Kimberwicke Rd	0.11	880	R			From: 29-3855 Hunting Hill Lane To: 29-3851 Riding Ridge Pl					NA			NA		10/17/2005
(3850) Kimberwicke Rd						From: 29-3851 Riding Ridge Pl To: SR 193 Georgetown Pike					NA			NA		10/17/2005

Virginia Department of Transportation  
 Traffic Engineering Division  
 2014  
 Annual Average Daily Traffic Volume Estimates By Section of Route  
 Fairfax Maintenance Area

Route	Length	AADT	QA	4Tire	Bus	-----Truck-----				QC	K Factor	QK	Dir Factor	AAWDT	QW	Year
						2Axle	3+Axle	1Trail	2Trail							
<b>Fairfax County</b>																
(3851) Riding Ridge Pl	0.08	300	R								NA			NA		1997
(3851) Riding Ridge Pl	0.06	170	R								NA			NA		1997
(3851) Riding Ridge Pl	0.07	210	R								NA			NA		1997
(3851) Riding Ridge Pl	0.10	210	R								NA			NA		1997
(3851) Riding Ridge Pl	0.13	70	R								NA			NA		11/18/2014
(3852) Rail Ct	0.07	80	R								NA			NA		08/10/2009
(3853) Banbury Ct	0.05	30	R								NA			NA		08/10/2009
(3854) Brook Valley Lane	0.50	30	R								NA			NA		08/10/2009
(3855) Hunting Hill Lane	0.08	230	R								NA			NA		10/17/2005
(3855) Hunting Hill Lane	0.23	200	R								NA			NA		02/18/2009
(3855) Hunting Hill Lane	0.04	90	R								NA			NA		1996
(3856) Shetland Ct	0.06	30	R								NA			NA		08/10/2009
(3857) Beekay Ct	0.15	230	R								NA			NA		07/22/2009
(3858) Crowell Rd	0.27	750	R								NA			NA		01/23/2006
(3858) Crowell Rd	0.06	130	R								NA			NA		1996
(3859) Westford Dr	0.11	250	R								NA			NA		01/23/2006
(3859) Westford Dr	0.16	80	R								NA			NA		1996
(3860) Blandfield Dr	0.08	30	R								NA			NA		08/11/2009
(3861) Towerview Rd	0.18	8100	G	94%	2%	2%	1%	1%	0%	C	0.084	F	0.753	8700	G	2014
(3861) Towerview Rd	0.11	3300	R								NA			NA		03/11/2009
(3861) Towerview Rd	0.07	970	R								NA			NA		1986

Virginia Department of Transportation  
Traffic Engineering Division  
2014  
Annual Average Daily Traffic Volume Estimates By Section of Route  
Fairfax Maintenance Area

Route	Length	AADT	QA	4Tire	Bus	-----Truck-----				QC	K Factor	QK	Dir Factor	AAWDT	QW	Year	
						2Axle	3+Axle	1Trail	2Trail								
<b>Fairfax County</b>																	
3862	Redskin Dr	0.22	2000	R										NA	NA	1986	
3863	Glyndon St	0.03	290	R										NA	NA	12/18/2002	
3863	Glyndon St	0.09	250	R										NA	NA	12/18/2002	
3864	Otis Ct	0.05	40	R										NA	NA	12/18/2002	
3865	Park Center Rd	0.72	4200	G	96%	1%	2%	0%	1%	0%	C	0.103	F	0.842	4500	G	2014
3866	Helmont Dr	0.18	90	R										NA	NA	11/18/2014	
3867	Jerry Lane	0.06	140	R										NA	NA	12/16/2002	
3868	Riviera Dr	0.17	150	R										NA	NA	12/17/2002	
3868	Riviera Dr	0.15	260	R										NA	NA	12/17/2002	
3868	Riviera Dr	0.14	380	R										NA	NA	12/17/2002	
3868	Riviera Dr	0.18	570	R										NA	NA	12/17/2002	
3869	Montclair Ct	0.07	110	R										NA	NA	08/18/2009	
3870	Tanglevale Dr	0.12	280	R										NA	NA	12/17/2002	
3870	Tanglevale Dr	0.14	130	R										NA	NA	12/17/2002	
3871	Minuet Ct	0.05	50	R										NA	NA	11/18/2014	
3871	Madrigal Way	0.05	45	R										NA	NA	11/18/2014	
3872	Bruton Pl	0.04	50	R										NA	NA	11/18/2014	
3873	Vista Dr	0.16	50	R										NA	NA	1997	
3874	Rocky Branch Rd	0.24	150	R										NA	NA	11/18/2014	
3874	Rocky Branch Rd	0.26	400	R										NA	NA	09/27/2006	
3874	Corsica St	0.30	390	R										NA	NA	11/17/2008	

Virginia Department of Transportation  
Traffic Engineering Division  
2014  
Annual Average Daily Traffic Volume Estimates By Section of Route  
Fairfax Maintenance Area

Route	Length	AADT	QA	4Tire	Bus	-----Truck-----				QC	K Factor	QK	Dir Factor	AAWDT	QW	Year
						2Axle	3+Axle	1Trail	2Trail							
<b>Fairfax County</b>																
3874	Corsica St	0.10	100	R									NA	NA		11/18/2014
3875	Pine Valley Dr	0.06	1100	R									NA	NA		12/30/2002
3875	Pine Valley Dr	0.09	900	R									NA	NA		12/30/2002
3875	Pine Valley Dr	0.06	830	R									NA	NA		12/30/2002
3875	Pine Valley Dr	0.06	720	R									NA	NA		1997
3875	Pine Valley Dr	0.01	480	R									NA	NA		1997
3875	Pine Valley Dr	0.07	60	R									NA	NA		1996
3876	Thunderbird Ct	0.04	50	R									NA	NA		11/18/2014
3876	Thunderbird Ct	0.05	180	R									NA	NA		09/22/2005
3877	Tamerisk Ct	0.05	50	R									NA	NA		11/18/2014
3878	Coral Gables Lane	0.06	490	R									NA	NA		09/22/2005
3878	Coral Gables Lane	0.06	280	R									NA	NA		09/22/2005
3878	Coral Gables Lane	0.06	100	R									NA	NA		11/18/2014
3879	Lloyds Lane	0.05	30	R									NA	NA		11/18/2014
3880	Country Pl	0.29	45	R									NA	NA		11/18/2014
3881	Vale Spring Dr	0.09	70	R									NA	NA		11/18/2014
3881	Vale Spring Dr	0.20	170	R									NA	NA		08/17/2005
3881	Vale Spring Dr	0.08	260	R									NA	NA		08/17/2005
3882	Lakin Pl	0.09	50	R									NA	NA		11/18/2014
3883	Alps Dr	0.33	210	R									NA	NA		08/10/2009
3884	Miller Ave	0.24	420	R									NA	NA		09/15/2005

Virginia Department of Transportation  
Traffic Engineering Division  
2014  
Annual Average Daily Traffic Volume Estimates By Section of Route  
Fairfax Maintenance Area

Route	Length	AADT	QA	4Tire	Bus	-----Truck-----				QC	K Factor	QK	Dir Factor	AAWDT	QW	Year
						2Axle	3+Axle	1Trail	2Trail							
<b>Fairfax County</b>																
3884 Miller Ave	0.24	270	R								NA			NA		09/15/2005
3884 Miller Ave	0.05	30	R								NA			NA		1996
3885 Ellsworth Ave	0.24	810	R								NA			NA		09/15/2005
3885 Ellsworth Ave	0.23	240	R								NA			NA		09/15/2005
3886 Carol Court	0.22	40	R								NA			NA		11/18/2014
3886 Carol St	0.09	110	R								NA			NA		09/15/2005
3886 Carol St	0.11	670	R								NA			NA		09/15/2005
3886 Carol St	0.10	490	R								NA			NA		09/15/2005
3887 Elizabeth St	0.15	370	R								NA			NA		09/15/2005
3888 Westwood Center Dr	0.33	8100	R								NA			NA		07/20/2009
3888 Tyco Rd	0.46	4900	R								NA			NA		1991
3889 Chilcott Ct	0.03	20	R								NA			NA		1996
3889 Chilcott Ct	0.08	60	R								NA			NA		11/18/2014
3890 Babcock Rd	0.50	360	R								NA			NA		1997
3890 Babcock Rd	0.03	9	R								NA			NA		1997
3890 Babcock Rd	0.07	420	R								NA			NA		1997
3890 Babcock Rd	0.07	490	R								NA			NA		1997
3890 Babcock Rd	0.20	430	R								NA			NA		1997
3890 Babcock Rd	0.05	550	R								NA			NA		1997
3891 Oak Valley Dr	0.44	2000	G	98%	1%	1%	0%	0%	0%	C	0.097	F	0.674	2100	G	2014
3891 Oak Valley Dr	0.93	1300	G	98%	1%	1%	0%	0%	0%	F	0.101	F	0.532	1400	G	2014
3892 Newton St	0.20	100	R								NA			NA		01/02/2003

Virginia Department of Transportation  
Traffic Engineering Division  
2014  
Annual Average Daily Traffic Volume Estimates By Section of Route  
Fairfax Maintenance Area

Route	Length	AADT	QA	4Tire	Bus	-----Truck-----				QC	K Factor	QK	Dir Factor	AAWDT	QW	Year
						2Axle	3+Axle	1Trail	2Trail							
<b>Fairfax County</b>																
(3892) Newton St	0.05	170	R								NA			NA		01/02/2003
(3892) Newton St	0.01	300	R								NA			NA		01/12/2003
(3893) Lindel Lane	0.26	160	R								NA			NA		1997
(3893) Lindel Lane	0.09	70	R								NA			NA		11/18/2014
(3894) West Meredith Dr	0.20	190	R								NA			NA		12/17/2002
(3894) West Meredith Dr	0.21	220	R								NA			NA		12/17/2002
(3894) West Meredith Dr	0.07	270	R								NA			NA		12/17/2002
(3894) East Meredith Dr	0.12	260	R								NA			NA		12/17/2002
(3894) East Meredith Dr	0.20	290	R								NA			NA		12/17/2002
(3894) East Meredith Dr	0.22	330	R								NA			NA		12/17/2002
(3894) East Meredith Dr	0.10	90	R								NA			NA		12/17/2002
(3895) Lakevale Dr	0.07	70	R								NA			NA		12/17/2002
(3895) Lakevale Dr	0.20	280	R								NA			NA		12/17/2002
(3895) Lakevale Dr	0.21	890	R								NA			NA		12/17/2002
(3895) Lakevale Dr	0.08	1500	R								NA			NA		12/17/2002
(3895) Lakevale Dr	0.06	1400	G	100%	0%	0%	0%	0%	0%	C	NA		1400	G		2014
(3896) Brighton Ct	0.06	70	R								NA			NA		08/18/2009
(3898) Fernwood Dr	0.19	210	R								NA			NA		08/18/2009
(3899) Kenbrooke Ct	0.08	100	R								NA			NA		08/18/2009
(3900) Clovelly Ct	0.05	100	R								NA			NA		08/18/2009
(3901) Alhambra Ct	0.05	60	R								NA			NA		11/18/2014
(3902) Copely Lane	0.17	150	R								NA			NA		01/14/2003

Virginia Department of Transportation  
Traffic Engineering Division  
2014  
Annual Average Daily Traffic Volume Estimates By Section of Route  
Fairfax Maintenance Area

Route	Length	AADT	QA	4Tire	Bus	-----Truck-----				QC	K Factor	QK	Dir Factor	AAWDT	QW	Year
						2Axle	3+Axle	1Trail	2Trail							
<b>Fairfax County</b>																
3903 Virginia Ave	0.13	390	R			From: Arlington County Line To: 29-2805 Nottingham St					NA			NA		10/26/2005
3904 Elliott Ave	0.14	820	R			From: 29-2833 Powhatan St To: 29-2805 Franklin Ave					NA			NA		10/26/2005
3905 Arnon Lake Dr	0.21	130	R			From: Cul-de-Sac To: 29-682 Arnon Chapel Rd					NA			NA		12/30/2002
3906 Eighth Pl	0.04	40	R			From: Dead End To: 29-3907 Washburn Ct					NA			NA		11/18/2014
3906 Eighth Pl	0.05	170	R			From: 29-3906 Eighth Pl To: 29-2808 Hitt Ave					NA			NA		1997
3907 Washburn Ct	0.08	80	R			From: 29-3906 Eighth Pl To: Cul-de-Sac					NA			NA		11/18/2014
3908 Machodoc Ct	0.08	130	R			From: Cul-de-Sac To: 29-2839 Wicomico St					NA			NA		08/18/2009
3909 East Ave	0.09	220	R			From: 29-689 Linway Terrace To: 29-3910 Munhall Ct					NA			NA		1997
3909 East Ave	0.09	60	R			From: 29-3910 Munhall Ct To: Dead End					NA			NA		11/18/2014
3910 Munhall Ct	0.07	60	R			From: Cul-de-Sac To: 29-3909 East Ave					NA			NA		11/18/2014
3911 Titania Lane	0.30	300	R			From: 29-3915 Falstaff Rd To: 29-3912 Birnam Wood Dr					NA			NA		12/31/2002
3911 Titania Lane	0.08	690	R			From: 29-3912 Birnam Wood Dr To: 29-694 Lewinsville Rd					NA			NA		12/31/2002
3912 Birnam Wood Dr	0.08	200	R			From: 29-3950 Dunsinane Ct To: 29-3917 W, Macbeth St					NA			NA		12/31/2002
3912 Birnam Wood Dr	0.19	280	R			From: 29-3917 W, Macbeth St To: 29-3915 Falstaff Rd					NA			NA		12/31/2002
3912 Birnam Wood Dr	0.23	200	R			From: 29-3915 Falstaff Rd To: 29-3917 E, Macbeth St					NA			NA		12/31/2002
3912 Birnam Wood Dr	0.07	240	R			From: 29-3917 E, Macbeth St To: 29-3911 Titania Lane					NA			NA		12/31/2002
3912 Birnam Wood Dr	0.07	260	R			From: 29-3911 Titania Lane To: 29-3919 Oberon Way					NA			NA		12/31/2002
3912 Birnam Wood Dr	0.19	460	R			From: 29-3919 Oberon Way To: 29-3913 Elsinore Ave					NA			NA		12/31/2002
3913 Elsinore Ave	0.16	190	R			From: 29-3915 Falstaff Rd To: 29-3914 Timon Dr					NA			NA		12/31/2002
3913 Elsinore Ave	0.07	290	R			From: 29-3914 Timon Dr To: 29-3948 Calpurnia Ct					NA			NA		12/21/2002
3913 Elsinore Ave	0.07	390	R			From: 29-3948 Calpurnia Ct To: 29-3912 Birnam Wood Dr					NA			NA		12/31/2002

Virginia Department of Transportation  
Traffic Engineering Division  
2014  
Annual Average Daily Traffic Volume Estimates By Section of Route  
Fairfax Maintenance Area

Route	Length	AADT	QA	4Tire	Bus	Truck				QC	K Factor	QK	Dir Factor	AAWDT	QW	Year
						2Axle	3+Axle	1Trail	2Trail							
<b>Fairfax County</b>																
3913	Elsinore Ave	0.05	720	R										NA		12/31/2002
3914	Timon Dr	0.10	190	R										NA		12/31/2002
3915	Falstaff Rd	0.35	750	R										NA		10/19/2005
3915	Falstaff Rd	0.71	700	R										NA		10/19/2005
3915	Falstaff Rd	0.08	1600	R										NA		10/19/2005
3916	Touchstone Ter	0.14	90	R										NA		11/18/2014
3917	Macbeth St	0.09	250	R										NA		12/31/2002
3917	Macbeth St	0.13	180	R										NA		12/31/2002
3917	Macbeth St	0.09	180	R										NA		12/31/2002
3917	Macbeth St	0.28	160	R										NA		12/31/2002
3918	Cawdor Ct	0.11	120	R										NA		12/31/2002
3919	Oberon Way	0.06	170	R										NA		12/31/2002
3919	Oberon Way	0.06	190	R										NA		12/03/2002
3919	Oberon Way	0.09	290	R										NA		12/31/2002
3919	Oberon Way	0.11	500	R										NA		12/31/2002
3920	Gower Ct	0.03	40	R										NA		11/18/2014
3921	Old Dominion Dr	0.15	70	R										NA		1997
3922	Chesterford Way	0.03	620	R										NA		01/14/2003
3922	Chesterford Way	0.05	380	R										NA		01/19/2003
3922	Chesterford Way	0.16	120	R										NA		01/04/2003
3923	Nethercombe Ct	0.05	100	R										NA		01/14/2003



Virginia Department of Transportation  
Traffic Engineering Division  
2014  
Annual Average Daily Traffic Volume Estimates By Section of Route  
Fairfax Maintenance Area

Route	Length	AADT	QA	4Tire	Bus	-----Truck-----				QC	K Factor	QK	Dir Factor	AAWDT	QW	Year
						2Axle	3+Axle	1Trail	2Trail							
<b>Fairfax County</b>																
3923	Nethercombe Ct	0.08	70	R			From: 29-3922 Chesterford Way				NA			NA		01/14/2003
							To: Dead End									
3924	Kilcullen Dr	0.08	80	R			From: Cul-de-Sac				NA			NA		01/19/2003
							To: 29-3922 Chesterford Way									
3925	Division Ave	0.07	20	R			From: Dead End				NA			NA		1986
							To: 29-769 Oak St									
3926	Briar Ridge Ct	0.12	140	R			From: Dead End				NA			NA		01/04/2003
							To: 29-3927 Callista Lane									
3926	Briar Ridge Ct	0.15	360	R			From: 29-1127 Briar Ridge Rd				NA			NA		01/14/2003
							To: 29-3926 Briar Ridge Ct									
3927	Callista Lane	0.03	60	R			From: 29-3926 Briar Ridge Ct				NA			NA		01/14/2003
							To: Cul-de-Sac									
3928	Gelston Cir	0.33	230	R			From: 29-685 Swinks Mill Rd				NA			NA		1997
							To: Cul-de-Sac									
3929	James Payne Cir	0.10	80	R			From: Cul-de-Sac				NA			NA		01/15/2003
							To: 29-1949 Woodland Ter									
3930	Green Oak Dr	0.12	60	R			From: FR-269 Live Oak Dr				NA			NA		11/18/2014
							To: Dead End									
3931	Lear Rd	0.08	120	R			From: 29-3915 Falstaff Rd				NA			NA		11/18/2014
							To: Cul-de-Sac									
3932	Shipyards Pl	0.06	310	R			From: 29-3933 Wellfleet Ct				NA			NA		1997
							To: 29-3975 Freedom Lane									
3932	Shipyards Pl	0.06	60	R			From: 29-3975 Freedom Lane				NA			NA		11/18/2014
							To: Dead End									
3933	Wellfleet Ct	0.10	100	R			From: 0.10 MS 29-3932				NA			NA		11/18/2014
							To: 29-3932 Shipyards Pl									
3933	Wellfleet Ct	0.07	90	R			From: 29-3932 Shipyards Pl				NA			NA		11/18/2014
							To: Dead End									
3934	Cape Ct	0.03	60	R			From: Cul-de-Sac				NA			NA		01/13/2003
							To: 29-3975 Freedom Lane									
3935	Yarmouth Ct	0.04	50	R			From: 29-3975 Freedom Lane				NA			NA		11/18/2014
							To: Cul-de-Sac									
3936	Byrns Pl	0.16	170	R			From: 29-1809 Longfellow St				NA			NA		1997
							To: Cul-de-Sac									
3937	Oakdale Rd	0.06	30	R			From: Dead End				NA			NA		1986
							To: 29-1007 Woodley Rd									
3938	Merriewood Lane	0.13	100	R			From: SR 193 Georgetown Pike				NA			NA		12/30/2002
							To: Cul-de-Sac									

Virginia Department of Transportation  
Traffic Engineering Division  
2014  
Annual Average Daily Traffic Volume Estimates By Section of Route  
Fairfax Maintenance Area

Route	Length	AADT	QA	4Tire	Bus	-----Truck-----				QC	K Factor	QK	Dir Factor	AAWDT	QW	Year
						2Axle	3+Axle	1Trail	2Trail							
<b>Fairfax County</b>																
3939 Lysander Ct	0.03	50	R											NA	NA	11/18/2014
3940 Banquo Ct	0.06	60	R											NA	NA	11/18/2014
3941 Capulet Ct	0.08	210	R											NA	NA	1997
3941 Capulet Ct	0.06	45	R											NA	NA	11/18/2014
3942 Ariel Way	0.06	160	R											NA	NA	1997
3942 Ariel Way	0.09	80	R											NA	NA	11/18/2014
3943 Cordelia Ct	0.05	40	R											NA	NA	11/18/2014
3944 Portia Pl	0.04	50	R											NA	NA	11/18/2014
3945 Horatio St	0.07	60	R											NA	NA	11/18/2014
3946 Anderson Rd	0.44	7600	G	98%	0%	1%	0%	0%	0%	C	0.1	F	0.645	8100	G	2014
3947 Long Meadow Rd	0.11	80	R											NA	NA	11/18/2014
3948 Calpurnia Ct	0.08	40	R											NA	NA	11/18/2014
3949 Agin Ct	0.07	70	R											NA	NA	11/18/2014
3950 Dunsinane Ct	0.12	120	R											NA	NA	1997
3950 Dunsinane Ct	0.07	60	R											NA	NA	11/18/2014
3951 Falstaff Ct	0.08	70	R											NA	NA	11/18/2014
3952 Desdemona Ct	0.07	60	R											NA	NA	11/18/2014
3953 Romeo Ct	0.05	50	R											NA	NA	11/18/2014
3954 Evermay Ct	0.05	40	R											NA	NA	11/18/2014

Virginia Department of Transportation  
Traffic Engineering Division  
2014  
Annual Average Daily Traffic Volume Estimates By Section of Route  
Fairfax Maintenance Area

Route	Length	AADT	QA	4Tire	Bus	-----Truck-----				QC	K Factor	QK	Dir Factor	AAWDT	QW	Year
						2Axle	3+Axle	1Trail	2Trail							
<b>Fairfax County</b>																
(3955) Stoneham Lane	0.05	60	R			Cul-de-Sac					NA			NA		1997
(3955) Stoneham Lane	0.21	140	R			0.05 ME Cul-de-Sac					NA			NA		11/18/2014
(3955) Stoneham Lane	0.06	1100	R			29-688 Potomac School Rd					NA			NA		01/14/2003
(3955) Stoneham Lane	0.05	50	R			29-3807 Perry William Dr					NA			NA		11/18/2014
(3956) Evermay Dr	0.05	40	R			Dead End					NA			NA		11/18/2014
(3956) Evermay Dr	0.09	150	R			29-3954 Evermay Ct					NA			NA		1997
(3956) Evermay Dr	0.07	280	R			29-3957 Meyer Ct					NA			NA		01/14/2003
(3957) Meyer Ct	0.18	110	R			29-688 Potomac School Rd					NA			NA		11/18/2014
(3958) Friendship Lane	0.14	730	R			Cul-de-Sac					NA			NA		1997
(3959) Penguin Pl	0.06	40	R			29-3959 Penguin Pl					NA			NA		1997
(3959) Penguin Pl	0.06	380	R			29-695 Idylwood Rd					NA			NA		1997
(3959) Penguin Pl	0.07	280	R			29-10387					NA			NA		1997
(3959) Penguin Pl	0.05	60	R			29-3958 Friendship Lane					NA			NA		11/18/2014
(3960) Hunt Country Lane	0.12	860	R			29-4090 Diplomat Ct					NA			NA		01/21/2003
(3960) Hunt Country Lane	0.07	710	R			29-4064 Miracle Lane					NA			NA		01/02/2003
(3960) Hunt Country Lane	0.06	640	R			Cul-de-Sac					NA			NA		01/17/2003
(3960) Hunt Country Lane	0.06	480	R			29-674 Hunter Mill Rd					NA			NA		01/02/2003
(3960) Hunt Country Lane	0.08	390	R			29-3962 Horseback Trail					NA			NA		01/02/2003
(3960) Hunt Country Lane	0.07	210	R			29-3963 Trumpeter Ct					NA			NA		01/02/2003
(3960) Hunt Country Lane	0.03	120	R			29-3965 Stone Ridge Lane					NA			NA		01/02/2003
(3960) Hunt Country Lane	0.05	60	R			29-3964 Jumper Ct					NA			NA		11/18/2014
(3961) Huntrace Way	0.16	160	R			29-3967 Fox Run Ct					NA			NA		1997
						29-3968 Saddle Ridge Ct					NA			NA		01/02/2003
						29-3969 Hunts End Ct					NA			NA		11/18/2014
						Dead End					NA			NA		11/18/2014
						29-674; 29-7495					NA			NA		1997
						29-3962 Horseback Trail					NA			NA		1997

Virginia Department of Transportation  
Traffic Engineering Division  
2014  
Annual Average Daily Traffic Volume Estimates By Section of Route  
Fairfax Maintenance Area

Route	Length	AADT	QA	4Tire	Bus	-----Truck-----				QC	K Factor	QK	Dir Factor	AAWDT	QW	Year
						2Axle	3+Axle	1Trail	2Trail							
<b>Fairfax County</b>																
(3962) Horseback Trail	0.09	90	R										NA	NA		11/18/2014
						From: Dead End										
(3962) Horseback Trail	0.05	360	R										NA	NA		1997
						To: 29-5046 Whipping Post Way										
(3962) Horseback Trail	0.07	420	R										NA	NA		1997
						From: 29-5045 Saddle View Ct										
(3962) Horseback Trail	0.21	290	R										NA	NA		1997
						To: 29-3966 Tamarack Dr										
(3962) Horseback Trail	0.07	360	R										NA	NA		1997
						From: 29-3961 Huntrace Way										
						To: 29-3960 Hunt Country Lane										
(3963) Trumpeter Ct	0.07	60	R										NA	NA		11/18/2014
						From: Cul-de-Sac										
						To: 29-3960 Hunt Country Lane										
(3964) Jumper Ct	0.09	140	R										NA	NA		07/22/2009
						From: 29-3960 Hunt Country Lane										
						To: Cul-de-Sac; Gap										
(3964) Jumper Ct	0.03	20	R										NA	NA		11/18/2014
						From: Cul-de-Sac; Gap Terminus										
(3964) Jumper Ct	0.03	40	R										NA	NA		11/18/2014
						To: T-Intersection										
						From: Cul-de-Sac										
(3965) Stone Ridge Lane	0.14	60	R										NA	NA		11/18/2014
						From: Dead End										
						To: 29-3960 Hunt Country Lane										
(3966) Tamarack Dr	0.20	780	R										NA	NA		01/02/2003
						From: 29-674 Hunter Mill Rd										
(3966) Tamarack Dr	0.30	310	R										NA	NA		1997
						To: 29-3962 Horseback Trail										
(3966) Tamarack Dr	0.11	140	R										NA	NA		11/18/2014
						From: 29-3999 Satinwood Ct										
						To: Cul-de-Sac										
(3967) Fox Run Ct	0.19	180	R										NA	NA		07/22/2009
						From: Dead End										
(3967) Fox Run Ct	0.09	80	R										NA	NA		1996
						To: 29-3960 Hunt Country Lane										
						From: Dead End										
(3968) Saddle Ridge Ct	0.11	90	R										NA	NA		07/22/2009
						From: Cul-de-Sac										
						To: 29-3960 Hunt Country Lane										
(3969) Hunts End Ct	0.06	60	R										NA	NA		07/22/2009
						From: 29-3960 Hunt Country Lane										
						To: Cul-de-Sac										
(3970) Westerholme Way	0.07	180	R										NA	NA		12/30/2002
						From: Dead End										
(3970) Westerholme Way	0.09	280	R										NA	NA		12/17/2002
						To: 29-3973 Killarney Ct										
(3970) Westerholme Way	0.03	340	R										NA	NA		12/17/2002
						From: 29-3971 Santillane Cir										
(3970) Westerholme Way	0.07	370	R										NA	NA		12/30/2002
						To: 29-3972 Lockerbie Lane										
						From: 29-724 Creek Crossing Rd										
(3971) Santillane Cir	0.04	80	R										NA	NA		07/20/2009
						From: 29-3970 Westerholme Way										
						To: Cul-de-Sac										

Virginia Department of Transportation  
Traffic Engineering Division  
2014  
Annual Average Daily Traffic Volume Estimates By Section of Route  
Fairfax Maintenance Area

Route	Length	AADT	QA	4Tire	Bus	-----Truck-----				QC	K Factor	QK	Dir Factor	AAWDT	QW	Year
						2Axle	3+Axle	1Trail	2Trail							
<b>Fairfax County</b>																
(3972) Lockerbie Lane	0.05	70	R								NA			NA		12/30/2002
(3972) Lockerbie Lane	0.08	70	R								NA			NA		12/30/2002
(3973) Killarney Ct	0.08	170	R								NA			NA		07/20/2009
(3974) Tysons Ct	0.18	120	R								NA			NA		11/19/2014
(3975) Freedom Lane	0.04	1100	R								NA			NA		12/30/2002
(3975) Freedom Lane	0.23	1100	R								NA			NA		12/30/2002
(3975) Freedom Lane	0.06	510	R								NA			NA		12/30/2002
(3975) Freedom Lane	0.05	450	R								NA			NA		12/30/2002
(3975) Freedom Lane	0.04	490	R								NA			NA		12/17/2002
(3975) Freedom Lane	0.09	600	R								NA			NA		12/17/2002
(3976) Truman Lane	0.13	100	R								NA			NA		11/19/2014
(3977) Powhatan St	0.56	2200	G	98%	0%	0%	1%	0%	0%	C	0.118	F	0.555	2400	G	2014
(3978) Relda Ct	0.12	100	R								NA			NA		11/19/2014
(3979) Gerard Ct	0.07	70	R								NA			NA		11/19/2014
(3980) Sienna Ct	0.04	45	R								NA			NA		11/19/2014
(3981) Johns Rd	0.08	45	R								NA			NA		11/19/2014
(3982) Echo Pl	0.03	30	R								NA			NA		11/19/2014
(3983) Stratton Pl	0.03	50	R								NA			NA		11/19/2014
(3984) Addey Ct	0.05	50	R								NA			NA		11/19/2014
(3985) Foxstone Dr	0.10	90	R								NA			NA		11/19/2014

Virginia Department of Transportation  
Traffic Engineering Division  
2014  
Annual Average Daily Traffic Volume Estimates By Section of Route  
Fairfax Maintenance Area

Route	Length	AADT	QA	4Tire	Bus	-----Truck-----				QC	K Factor	QK	Dir Factor	AAWDT	QW	Year
						2Axle	3+Axle	1Trail	2Trail							
<b>Fairfax County</b>																
3985	Foxstone Dr	0.35	230	R								NA		NA		11/18/2008
3986	Randolph Rd	0.22	1500	R								NA		NA		02/25/2009
3987	Wheystone Ct	0.15	360	R								NA		NA		1997
3988	Upton St	0.10	700	R								NA		NA		10/24/2005
3989	N River St	0.08	1100	R								NA		NA		08/17/2009
3989	N River St	0.17	940	R								NA		NA		10/24/2005
3989	N River St	0.14	100	R								NA		NA		11/19/2014
3990	Torregrossa Ct	0.07	70	R								NA		NA		11/19/2014
3991	Abbotsford Dr	0.32	420	R								NA		NA		11/09/2009
3991	Abbotsford Dr	0.42	1700	R								NA		NA		11/17/2008
3991	Abbotsford Dr	0.04	10	R								NA		NA		11/17/2008
3991	Abbotsford Dr	0.02	NA									NA		NA		
3991	Abbotsford Dr	0.04	300	R								NA		NA		11/18/2008
3991	Abbotsford Dr	0.10	370	R								NA		NA		11/18/2008
3991	Abbotsford Dr	0.08	2000	R								NA		NA		11/18/2008
3991	Abbotsford Dr	0.05	2400	R								NA		NA		11/18/2008
3991	Abbotsford Dr	0.05	2400	R								NA		NA		11/18/2008
3991	Abbotsford Dr	0.06	690	R								NA		NA		11/18/2008
3991	Abbotsford Dr	0.18	480	R								NA		NA		11/18/2008
3991	Abbotsford Dr	0.08	70	R								NA		NA		11/19/2014
3992	Saint Roman Dr	0.04	550	R								NA		NA		09/22/2005
3992	Saint Roman Dr	0.16	400	R								NA		NA		09/22/2005

Virginia Department of Transportation  
Traffic Engineering Division  
2014  
Annual Average Daily Traffic Volume Estimates By Section of Route  
Fairfax Maintenance Area

Route	Length	AADT	QA	4Tire	Bus	-----Truck-----				QC	K Factor	QK	Dir Factor	AAWDT	QW	Year
						2Axle	3+Axle	1Trail	2Trail							
<b>Fairfax County</b>																
3992 Saint Roman Dr	0.05	520	R								NA			NA		09/22/2005
3993 Telfer Ct	0.06	50	R								NA			NA		11/19/2014
3994 Midlothian Ct	0.08	80	R								NA			NA		11/19/2014
3994 Midlothian Ct	0.10	260	R								NA			NA		09/22/2005
3995 Kilport Ct	0.04	40	R								NA			NA		11/19/2014
3996 Talisman Dr	0.14	160	R								NA			NA		11/19/2014
3996 Talisman Dr	0.18	270	R								NA			NA		1986
3996 Talisman Dr	0.06	640	R								NA			NA		09/22/2005
3996 Talisman Dr	0.07	900	R								NA			NA		09/22/2005
3996 Talisman Dr	0.09	510	R								NA			NA		09/22/2005
3996 Talisman Dr	0.24	220	R								NA			NA		09/22/2005
3997 Nigel Ct	0.09	80	R								NA			NA		11/19/2014
3998 Clachan Ct	0.14	110	R								NA			NA		11/19/2014
3999 Satinwood Ct	0.08	60	R								NA			NA		11/19/2014
4000 Labrador Lane	0.10	90	R								NA			NA		11/19/2014
4000 Labrador Lane	0.12	480	R								NA			NA		11/18/2008
4000 Labrador Lane	0.15	700	R								NA			NA		11/18/2008
4001 Sleepy Hollow Rd	0.47	280	G	95%	3%	1%	1%	0%	0%	C	0.113	F	0.611	300	G	2014
4002 Breezewood Lane	0.14	110	R								NA			NA		11/19/2014
4003 Parkedge Lane	0.08	150	R								NA			NA		1997
4004 Sulky Lane	0.03	20	R								NA			NA		1997

Virginia Department of Transportation  
Traffic Engineering Division  
2014  
Annual Average Daily Traffic Volume Estimates By Section of Route  
Fairfax Maintenance Area

Route	Length	AADT	QA	4Tire	Bus	-----Truck-----				QC	K Factor	QK	Dir Factor	AAWDT	QW	Year
						2Axle	3+Axle	1Trail	2Trail							
<b>Fairfax County</b>																
(4004) Sulky Lane	0.05	60	R			From: 29-4003 Parkedge Lane					NA			NA		11/19/2014
						To: Dead End										
(4005) Wolftree Lane	0.04	30	R			From: Dead End					NA			NA		1997
						To: 29-4001 Sleepy Hollow Rd										
(4006) Kings Mill Lane	0.14	100	R			From: 29-4001 Sleepy Hollow Rd					NA			NA		11/19/2014
						To: Cul-de-Sac										
(4007) Commercial Dr	0.60	1800	R			From: 29-2723 Industrial Rd					NA			NA		12/02/2008
						To: 29-2723 Industrial Rd										
(4008) Altamira Ct	0.14	60	R			From: 29-694 Lewinsville Rd					NA			NA		08/10/2009
						To: Cul-de-Sac										
(4009) Wherside St	0.21	5400	R			From: 29-638 Pohick Rd					NA			NA		05/06/2003
						To: 29-8449 Wherside St										
(4010) Royce St	0.15	220	R			From: 29-2990 Linda Lane					NA			NA		1997
						To: 29-649 Hummer Rd										
(4010) Royce Ct	0.13	110	R			From: 29-649 Hummer Rd					NA			NA		11/19/2014
						To: Dead End										
(4011) Remington St	0.06	50	R			From: 29-1782 Allan Ave					NA			NA		1997
						To: Dead End										
(4012) Landing Lane	0.06	170	R			From: 29-2631 Pioneer Lane					NA			NA		1997
						To: 29-4013 Westford Ct										
(4013) Westford Ct	0.08	60	R			From: 0.08 MSE 20-4012					NA			NA		11/19/2014
						To: 29-4012 Landing Lane										
(4013) Westford Ct	0.03	40	R			From: 29-4012 Landing Lane					NA			NA		11/19/2014
						To: Dead End										
(4014) Columbia Pike Frontage	0.03	20	R			From: 0.03 MN 29-2239					NA			NA		1986
						To: 29-2239 Oak Hill Dr										
(4014) Columbia Pike Frontage	0.07	90	R			From: 29-2239 Oak Hill Dr					NA			NA		07/30/2009
						To: Dead End										
(4015) Lainey Ct	0.04	45	R			From: 29-2239 Oak Hill Dr					NA			NA		11/19/2014
						To: Cul-de-Sac										
(4016) Ramblewood Ct	0.11	60	R			From: 29-2295 Wayne Dr					NA			NA		11/19/2014
						To: Cul-de-Sac										
(4017) Pleasant Ridge Rd	0.06	490	R			From: 29-854 Walton Lane					NA			NA		01/03/2006
						To: 29-6045 Rust Rd										
(4017) Pleasant Ridge Rd	0.14	280	R			From: 29-6045 Rust Rd					NA			NA		01/03/2006
						To: 29-865 Marshall Dr										
(4018) Tyspring St	0.05	720	R			From: Dead End					NA			NA		07/20/2009
						To: 29-939 Gosnell Rd										
(4019) Pinecrest Pkwy	0.14	820	R			From: SR 236; FR-236					NA			NA		1986
						To: Dead End										



Virginia Department of Transportation  
Traffic Engineering Division  
2014  
Annual Average Daily Traffic Volume Estimates By Section of Route  
Fairfax Maintenance Area

Route	Length	AADT	QA	4Tire	Bus	-----Truck-----				QC	K Factor	QK	Dir Factor	AAWDT	QW	Year
						2Axle	3+Axle	1Trail	2Trail							
<b>Fairfax County</b>																
4020 Saxony Dr	0.09	440	R			From: 29-4474 Camelot Dr					NA		NA			01/12/2006
4020 Saxony Dr	0.05	1100	R			To: 29-3679 King Arthur					NA		NA			01/12/2006
4020 Saxony Dr	0.12	1100	R			From: 29-4021 Garth Ct					NA		NA			01/12/2006
						To: 29-4024 Guinevere Dr										
4021 Garth Ct	0.04	40	R			From: Cul-de-Sac					NA		NA			11/19/2014
						To: 29-4020 Saxony Dr										
4022 Balin Ct	0.05	40	R			From: Cul-de-Sac					NA		NA			11/19/2014
						To: 29-4474 Camelot Dr										
4023 Garlot Dr	0.25	220	R			From: 29-3679 King Arthur					NA		NA			1997
						To: 29-3679 King Arthur										
4024 Guinevere Dr	0.06	960	R			From: 29-846 Woodburn Rd					NA		NA			01/12/2006
4024 Guinevere Dr	0.10	940	R			To: 29-4025 Chivalry Rd					NA		NA			01/12/2006
4024 Guinevere Dr	0.11	910	R			From: 29-4026 Valor Ct					NA		NA			01/12/2006
4024 Guinevere Dr	0.05	970	R			To: 29-4027 Round Table Ct					NA		NA			01/12/2006
4024 Guinevere Dr	0.07	960	R			From: 29-4478 Launcelot Way					NA		NA			01/12/2006
4024 Guinevere Dr	0.03	370	R			To: 29-4020 Saxony Dr					NA		NA			1986
						To: Dead End										
4025 Chivalry Rd	0.03	40	R			From: Dead End					NA		NA			11/19/2014
4025 Chivalry Rd	0.30	440	R			To: 29-4024 Guinevere Dr					NA		NA			01/12/2006
4025 Chivalry Rd	0.07	70	R			From: 29-4478 Launcelot Way					NA		NA			11/19/2014
						To: Dead End										
4026 Valor Ct	0.03	40	R			From: 29-4024 Guinevere Dr					NA		NA			11/19/2014
						To: Cul-de-Sac										
4027 Round Table Ct	0.03	40	R			From: 29-4024 Guinevere Dr					NA		NA			11/19/2014
						To: Cul-de-Sac										
4028 Bannerwood Dr	0.08	40	R			From: Cul-de-Sac					NA		NA			1997
4028 Bannerwood Dr	0.12	300	R			To: 29-4029 Gale St					NA		NA			01/12/2006
4028 Bannerwood Dr	0.04	220	R			From: 29-4034 Collins St					NA		NA			1986
						To: Dead End										
4029 Gale St	0.18	180	R			From: 29-4028 Bannerwood Dr					NA		NA			01/12/2006
						To: 29-3679 King Arthur										

Virginia Department of Transportation  
Traffic Engineering Division  
2014  
Annual Average Daily Traffic Volume Estimates By Section of Route  
Fairfax Maintenance Area

Route	Length	AADT	QA	4Tire	Bus	-----Truck-----				QC	K Factor	QK	Dir Factor	AAWDT	QW	Year
						2Axle	3+Axle	1Trail	2Trail							
<b>Fairfax County</b>																
(4030) Goldsboro Rd	0.03	20	R			From: Dead End					NA			NA		1997
(4030) Goldsboro Rd	0.08	300	R			From: 29-4032 Goldsboro Ct					NA			NA		1997
(4030) Goldsboro Rd	0.07	330	R			From: 29-4033 Goldsboro Pl					NA			NA		1997
(4030) Goldsboro Rd	0.07	400	R			From: 29-4031 Clearwood Ct					NA			NA		1997
(4031) Clearwood Ct	0.08	60	R			From: 29-613 Sleepy Hollow Rd					NA			NA		11/19/2014
(4031) Clearwood Ct	0.08	60	R			From: 29-4030 Goldsboro Rd					NA			NA		11/19/2014
(4032) Goldsboro Ct	0.03	40	R			From: Dead End					NA			NA		11/19/2014
(4032) Goldsboro Ct	0.03	40	R			From: Cul-de-Sac					NA			NA		11/19/2014
(4033) Goldsboro Pl	0.03	30	R			From: Cul-de-Sac					NA			NA		11/19/2014
(4033) Goldsboro Pl	0.03	30	R			From: 29-4030 Goldsboro Rd					NA			NA		11/19/2014
(4034) Collins St	0.06	400	R			From: 29-4028 Bannerwood Dr					NA			NA		01/12/2006
(4034) Collins St	0.06	490	R			From: 29-4035 Pellinore Pl					NA			NA		01/12/2006
(4034) Collins St	0.06	610	R			From: 29-4036 Bedivere Ct					NA			NA		01/12/2006
(4034) Collins St	0.06	610	R			From: 29-3679 King Arthur					NA			NA		01/12/2006
(4035) Pellinore Pl	0.07	60	R			From: Cul-de-Sac					NA			NA		11/19/2014
(4035) Pellinore Pl	0.07	60	R			From: 29-4034 Collins St					NA			NA		11/19/2014
(4036) Bedivere Ct	0.07	60	R			From: Cul-de-Sac					NA			NA		11/19/2014
(4036) Bedivere Ct	0.07	60	R			From: 29-4034 Collins St					NA			NA		11/19/2014
(4037) Gatehouse Rd	0.26	4100	R			From: FR-904 Arlington Blvd Frontage					NA			NA		03/09/2009
(4037) Gatehouse Rd	0.26	8900	R			From: 29-650 Gallows Rd					NA			NA		11/02/2005
(4037) Gatehouse Rd	0.26	8900	R			From: 29-4038 Telstar Ct					NA			NA		11/02/2005
(4038) Telstar Ct	0.28	4800	R			From: 29-4037 Gatehouse Rd					NA			NA		03/09/2009
(4038) Telstar Ct	0.28	4800	R			From: 29-8807 Porter Rd					NA			NA		03/09/2009
(4039) Normac Dr	0.02	20	R			From: 29-2222 Beverly Manor Dr					NA			NA		1997
(4039) Normac Dr	0.02	20	R			From: Dead End					NA			NA		1997
(4040) Frenora Ct	0.14	110	R			From: Dead End					NA			NA		11/19/2014
(4040) Frenora Ct	0.14	110	R			From: 29-2468 Rose Lane					NA			NA		11/19/2014
(4041) Beechtree Lane	0.07	160	R			From: 29-2468 Rose Lane					NA			NA		1986
(4041) Beechtree Lane	0.07	160	R			From: End State Maintenance					NA			NA		1986
(4042) Wheatley Ct	0.07	70	R			From: 29-2468 Rose Lane					NA			NA		11/19/2014
(4042) Wheatley Ct	0.07	70	R			From: Cul-de-Sac					NA			NA		11/19/2014
(4043) Ashford Lane	0.27	340	R			From: 29-651 Guinea Rd					NA			NA		12/17/2003
(4043) Ashford Lane	0.27	340	R			From: 29-3654 Ashmeade Dr					NA			NA		12/17/2003

Virginia Department of Transportation  
Traffic Engineering Division  
2014  
Annual Average Daily Traffic Volume Estimates By Section of Route  
Fairfax Maintenance Area

Route	Length	AADT	QA	4Tire	Bus	-----Truck-----				QC	K Factor	QK	Dir Factor	AAWDT	QW	Year	
						2Axle	3+Axle	1Trail	2Trail								
<b>Fairfax County</b>																	
4044	Ordinary Ct	0.06	140	R										NA	NA	12/17/2003	
4045	Cordell St	0.14	490	R										NA	NA	01/05/2006	
4046	Columbia Pike Frontage	0.03	5	R										NA	NA	11/19/2014	
4046	Columbia Pike Frontage	0.05	10	R										NA	NA	11/19/2014	
4047	Northfield Dr	0.04	20	R										NA	NA	11/19/2014	
4047	Northfield Dr	0.07	480	R										NA	NA	01/05/2006	
4047	Northfield Dr	0.04	380	R										NA	NA	01/05/2006	
4047	Northfield Dr	0.06	420	R										NA	NA	01/05/2006	
4047	Northfield Dr	0.06	350	R										NA	NA	01/05/2006	
4048	Webster Ct	0.08	70	R										NA	NA	11/19/2014	
4049	Sandhurst Ct	0.06	70	R										NA	NA	11/19/2014	
4050	Thompson Rd	0.04	120	R										NA	NA	1997	
4050	Thompson Rd	0.11	1400	R										NA	NA	1997	
4051	Breckenridge Ct	0.04	340	R										NA	NA	07/30/2009	
4052	Stable Gate Ct	0.09	60	R										NA	NA	11/19/2014	
4053	Jube Ct	0.09	80	R										NA	NA	12/11/2003	
4054	Medford Dr	0.43	3700	G	99%	0%	0%	0%	0%	0%	C	0.096	F	0.559	3900	G	2014
4055	Powell Lane	0.10	1600	R										NA	NA	1986	
4056	Little River Tpke Frontage	0.23	540	R										NA	NA	12/16/2008	
4057	Pickering Pl	0.16	150	R										NA	NA	12/15/2003	

Virginia Department of Transportation  
Traffic Engineering Division  
2014  
Annual Average Daily Traffic Volume Estimates By Section of Route  
Fairfax Maintenance Area

Route	Length	AADT	QA	4Tire	Bus	-----Truck-----				QC	K Factor	QK	Dir Factor	AAWDT	QW	Year
						2Axle	3+Axle	1Trail	2Trail							
<b>Fairfax County</b>																
(4058) Delancey Dr	0.10	440	R			From: 29-3991 Abbotsford Dr					NA			NA		09/21/2005
(4058) Delancey Dr	0.10	280	R			To: 29-4060 Grand Ct					NA			NA		09/21/2005
(4058) Delancey Dr	0.09	750	R			From: 29-4059 Quartet Cir					NA			NA		09/21/2005
(4058) Delancey Dr						To: 29-675 Beulah Rd										
(4059) Quartet Cir	0.11	360	R			From: 29-4058 Delancey Dr					NA			NA		09/21/2005
(4059) Quartet Cir						To: 29-3996 Talisman Dr										
(4060) Grand Ct	0.07	60	R			From: 29-4058 Delancey Dr					NA			NA		11/19/2014
(4060) Grand Ct						To: Cul-de-Sac										
(4061) Clifdale Ct	0.04	45	R			From: 29-3991 Abbotsford Dr					NA			NA		11/19/2014
(4061) Clifdale Ct						To: Cul-de-Sac										
(4062) Broome Ct	0.05	45	R			From: Cul-de-Sac					NA			NA		11/19/2014
(4062) Broome Ct						To: 29-3991 Abbotsford Dr										
(4063) Chicamuxen Ct	0.07	50	R			From: 29-3016 Red Pine St					NA			NA		11/19/2014
(4063) Chicamuxen Ct						To: Cul-de-Sac										
(4064) Miracle Lane	0.11	110	R			From: 0.11 MNW 29-3959					NA			NA		11/19/2014
(4064) Miracle Lane	0.08	70	R			To: 29-3959 Penguin Pl					NA			NA		11/19/2014
(4064) Miracle Lane						To: Dead End										
(4065) Shiver Dr	0.10	300	R			From: 29-1352 N, Colgate Dr					NA			NA		12/11/2003
(4065) Shiver Dr	0.04	180	R			To: 29-4066 Ancilla Ct					NA			NA		12/11/2003
(4065) Shiver Dr	0.15	140	R			From: 29-4067 Joliette Ct					NA			NA		12/11/2003
(4065) Shiver Dr	0.14	110	R			To: 29-1352 S, Colgate Dr					NA			NA		12/11/2003
(4065) Shiver Dr	0.23	140	R			From: 29-4053 Jube Ct					NA			NA		12/11/2003
(4065) Shiver Dr						To: 29-1355 Rollins Dr										
(4066) Ancilla Ct	0.03	60	R			From: 29-4065 Shiver Dr					NA			NA		12/11/2003
(4066) Ancilla Ct						To: Cul-de-Sac										
(4067) Joliette Ct	0.07	10	R			From: Cul-de-Sac					NA			NA		12/11/2003
(4067) Joliette Ct						To: 29-4065 Shiver Dr										
(4068) Saint Boniface St	0.12	560	R			From: 29-3991 Abbotsford Dr					NA			NA		11/18/2008
(4068) Saint Boniface St	0.02	230	R			To: 29-4069 Scarab St					NA			NA		11/18/2008
(4068) Saint Boniface St	0.08	45	R			From: 0.02 MN 29-4069					NA			NA		11/19/2014
(4068) Saint Boniface St						To: Cul-de-Sac										
(4069) Scarab St	0.15	350	R			From: 29-4070 Toyon Way					NA			NA		11/18/2008
(4069) Scarab St						To: 29-4068 Saint Boniface St										

Virginia Department of Transportation  
 Traffic Engineering Division  
 2014  
 Annual Average Daily Traffic Volume Estimates By Section of Route  
 Fairfax Maintenance Area

Route	Length	AADT	QA	4Tire	Bus	-----Truck-----				QC	K Factor	QK	Dir Factor	AAWDT	QW	Year
						2Axle	3+Axle	1Trail	2Trail							
<b>Fairfax County</b>																
(4070) Toyon Way	0.05	60	R								NA			NA		11/19/2014
(4070) Toyon Way	0.12	110	R								NA			NA		11/19/2014
(4071) Grampion Pl	0.08	80	R								NA			NA		11/19/2014
(4072) Percussion Way	0.08	700	R								NA			NA		09/21/2005
(4072) Percussion Way	0.07	660	R								NA			NA		09/21/2005
(4072) Percussion Way	0.16	900	R								NA			NA		09/21/2005
(4072) Percussion Way	0.05	890	R								NA			NA		09/21/2005
(4072) Percussion Way	0.04	990	R								NA			NA		09/21/2005
(4072) Percussion Way	0.07	1400	R								NA			NA		09/21/2005
(4072) Percussion Way	0.04	2200	R								NA			NA		09/21/2005
(4072) Percussion Way	0.05	2700	R								NA			NA		09/21/2005
(4073) Prelude Ct	0.06	60	R								NA			NA		11/19/2014
(4074) Alto Ct	0.04	40	R								NA			NA		11/19/2014
(4075) Trumpet Ct	0.05	60	R								NA			NA		11/19/2014
(4075) Trumpet Ct	0.09	130	R								NA			NA		11/18/2008
(4076) Prelude Dr	0.07	690	R								NA			NA		09/21/2005
(4076) Prelude Dr	0.05	570	R								NA			NA		09/21/2005
(4076) Prelude Dr	0.14	200	R								NA			NA		09/21/2005
(4076) Prelude Dr	0.10	290	R								NA			NA		09/21/2005
(4076) Prelude Dr	0.11	350	R								NA			NA		09/21/2005
(4076) Prelude Dr	0.12	110	R								NA			NA		11/18/2008
(4077) Baton Dr	0.12	80	R								NA			NA		10/05/2005

Virginia Department of Transportation  
Traffic Engineering Division  
2014  
Annual Average Daily Traffic Volume Estimates By Section of Route  
Fairfax Maintenance Area

Route	Length	AADT	QA	4Tire	Bus	-----Truck-----				QC	K Factor	QK	Dir Factor	AAWDT	QW	Year
						2Axle	3+Axle	1Trail	2Trail							
<b>Fairfax County</b>																
(4077) Baton Dr	0.04	140	R			From: 29-4079 Concerto Cir					NA			NA		10/05/2005
(4077) Baton Dr	0.18	430	R			From: 29-4078 Podium Dr					NA			NA		10/05/2005
						To: 29-4072 Percussion Way										
(4078) Podium Dr	0.10	100	R			From: Cul-de-Sac					NA			NA		11/19/2014
(4078) Podium Dr	0.11	250	R			From: 29-4084 Cantata Ct					NA			NA		11/18/2008
(4078) Podium Dr	0.06	220	R			From: 29-4076 Prelude Dr					NA			NA		11/18/2008
						To: 29-4077 Baton Dr										
(4079) Concerto Cir	0.04	40	R			From: 29-4077 Baton Dr					NA			NA		11/19/2014
						To: Cul-de-Sac										
(4080) Memory Ct	0.08	60	R			From: Cul-de-Sac					NA			NA		11/19/2014
						To: 29-4072 Percussion Way										
(4081) Bridle Path Lane	0.11	520	R			From: 29-694 Lewinsville Rd					NA			NA		1997
(4081) Bridle Path Lane	0.09	470	R			From: 29-4083 Old Bridge Rd					NA			NA		1997
(4081) Bridle Path Lane	0.08	460	R			From: 29-4082 Huntmaster Lane					NA			NA		1997
(4081) Bridle Path Lane	0.16	540	R			From: 29-4052 Stable Gate Ct					NA			NA		1997
						To: 29-685 Swinks Mill Rd										
(4082) Huntmaster Lane	0.14	260	R			From: 29-4081 Bridle Path Lane					NA			NA		02/18/2009
(4082) Huntmaster Lane	0.01	200	R			From: 29-6198 Timberly Lane					NA			NA		02/18/2009
(4082) Huntmaster Lane	0.18	110	R			From: 0.01 ME 29-6198					NA			NA		11/19/2014
						To: Cul-de-Sac										
(4083) Old Bridge Rd	0.03	10	R			From: 29-4081 Bridle Path Lane					NA			NA		11/19/2014
						To: Dead End										
(4084) Cantata Ct	0.06	60	R			From: Cul-de-Sac					NA			NA		11/19/2014
						To: 29-4078 Podium Dr										
(4085) Reprise Ct	0.05	45	R			From: Cul-de-Sac					NA			NA		11/19/2014
						To: 29-4076 Prelude Dr										
(4086) Woodwind Way	0.11	230	R			From: 29-4088 Contralto Ct					NA			NA		11/18/2008
						To: 29-4076 Prelude Dr										
(4087) Holly Tree Dr	0.17	160	R			From: Cul-de-Sac					NA			NA		07/15/2009
						To: 29-1458 Beech Tree Dr										
(4088) Contralto Ct	0.11	80	R			From: Cul-de-Sac					NA			NA		12/16/2014
(4088) Contralto Ct	0.09	130	R			From: 29-4086 Woodwind Way					NA			NA		11/18/2008
						To: 29-4089 Cymbal Dr										

Virginia Department of Transportation  
Traffic Engineering Division  
2014  
Annual Average Daily Traffic Volume Estimates By Section of Route  
Fairfax Maintenance Area

Route	Length	AADT	QA	4Tire	Bus	-----Truck-----				QC	K Factor	QK	Dir Factor	AAWDT	QW	Year
						2Axle	3+Axle	1Trail	2Trail							
<b>Fairfax County</b>																
(4089) Cymbal Dr	0.03	5	R				From: Dead End					NA		NA		11/19/2014
(4089) Cymbal Dr	0.07	60	R				From: 29-4088 Contralto Ct					NA		NA		11/19/2014
							To: Dead End									
(4090) Diplomat Ct	0.10	90	R				From: Cul-de-Sac					NA		NA		11/19/2014
							To: 29-3959 Penguin Pl									
(4091) Idylwood Ct	0.08	80	R				From: Dead End					NA		NA		11/19/2014
(4091) Idylwood Ct	0.12	280	R				From: 29-4092 Crofton Pl					NA		NA		1997
							To: 29-695 Idylwood Rd									
(4092) Crofton Pl	0.06	240	R				From: 29-4091 Idylwood Ct					NA		NA		10/20/2005
(4092) Crofton Pl	0.10	920	R				From: 29-5006 Idylbrook Ct					NA		NA		06/22/2005
							To: 29-1012 Hillside Dr									
(4093) Forestwood Dr	0.13	280	R				From: 29-738 Old Dominion Dr					NA		NA		1997
(4093) Forestwood Dr	0.15	100	R				From: 29-4094 Forestwood Ct					NA		NA		11/19/2014
							To: Dead End									
(4094) Forestwood Ct	0.05	60	R				From: Cul-de-Sac					NA		NA		11/19/2014
							To: 29-4093 Forestwood Dr									
(4095)	0.11	210	R				From: 29-738 E, Old Dominion Dr					NA		NA		1997
(4095)	0.03	50	R				From: T-Intersection					NA		NA		1997
							To: Cul-de-Sac; Gap Terminus									
							From: Gap: T-INT									
(4095)	0.11	80	R				From: 29-738 W, Old Dominion Dr					NA		NA		1997
							To: 29-4097 Nadine Dr									
(4096) Joy Lane	0.06	190	R				From: 29-3891 Oak Valley Dr					NA		NA		11/17/2008
(4096) Joy Lane	0.14	80	R				From: Cul-de-Sac					NA		NA		11/19/2014
							To: Dead End									
(4097) Nadine Dr	0.05	20	R				From: 29-4096 Joy Lane					NA		NA		1996
(4097) Nadine Dr	0.04	160	R				From: 29-4098 Tricia Ct					NA		NA		11/17/2008
							To: Dead End									
(4097) Nadine Dr	0.05	45	R				From: Cul-de-Sac					NA		NA		11/19/2014
							To: 29-4097 Nadine Dr									
(4098) Tricia Ct	0.05	80	R				From: 29-2085 Salem Rd					NA		NA		08/18/2009
							To: Dead End									
(4099) Center St	0.06	40	R				From: 0.02 MW 29-4200					NA		NA		08/18/2009
							To: 29-4200 Seaton St									
(4100) Andrus Rd	0.02	NA										NA		NA		

Virginia Department of Transportation  
Traffic Engineering Division  
2014  
Annual Average Daily Traffic Volume Estimates By Section of Route  
Fairfax Maintenance Area

Route	Length	AADT	QA	4Tire	Bus	-----Truck-----				QC	K Factor	QK	Dir Factor	AAWDT	QW	Year
						2Axle	3+Axle	1Trail	2Trail							
<b>Fairfax County</b>																
(4100) Andrus Rd	0.17	340	R								NA			NA		11/12/2008
(4101) Hopark Dr	0.09	100	R								NA			NA		12/16/2003
(4101) Hopark Dr	0.05	420	R								NA			NA		12/16/2003
(4102) Neville Ct	0.20	190	R								NA			NA		12/16/2003
(4103) Waycross Dr	0.07	290	R								NA			NA		12/16/2003
(4103) Waycross Dr	0.16	170	R								NA			NA		04/01/2003
(4104) Thetford Pl	0.09	200	R								NA			NA		12/16/2003
(4105) Meriwether Lane	0.13	240	R								NA			NA		11/05/2003
(4105) Meriwether Lane	0.09	280	R								NA			NA		11/05/2003
(4105) Meriwether Lane	0.16	380	R								NA			NA		11/05/2003
(4105) Meriwether Lane	0.11	1000	R								NA			NA		11/03/2003
(4105) Meriwether Lane	0.09	840	R								NA			NA		11/05/2003
(4105) Meriwether Lane	0.03	670	R								NA			NA		11/05/2003
(4105) Meriwether Lane	0.10	NA									NA			NA		
(4106) Rives Ct	0.04	70	R								NA			NA		11/05/2003
(4107) Rotunda Ct	0.05	80	R								NA			NA		11/05/2003
(4108) Floridon Ct	0.04	60	R								NA			NA		11/05/2003
(4109) Cabell Ct	0.04	60	R								NA			NA		11/05/2003
(4110) Cloud Dr	0.11	80	R								NA			NA		11/05/2003
(4110) Cloud Dr	0.04	370	R								NA			NA		11/05/2003
(4110) Cloud Dr	0.06	190	R								NA			NA		11/05/2003



Virginia Department of Transportation  
Traffic Engineering Division  
2014  
Annual Average Daily Traffic Volume Estimates By Section of Route  
Fairfax Maintenance Area

Route	Length	AADT	QA	4Tire	Bus	-----Truck-----				QC	K Factor	QK	Dir Factor	AAWDT	QW	Year
						2Axle	3+Axle	1Trail	2Trail							
<b>Fairfax County</b>																
(4110) Cloud Dr	0.05	49	R			From: 29-4112 Kroy Dr To: Cul-de-Sac					NA			NA		11/15/2003
(4111) Twin Ct	0.06	80	R			From: Cul-de-Sac To: 29-4110 Cloud Dr					NA			NA		11/15/2003
(4112) Kroy Dr	0.11	100	R			From: Cul-de-Sac To: 29-4110 Cloud Dr					NA			NA		11/19/2014
(4113) Zekan Lane	0.16	280	R			From: Cul-de-Sac To: 29-4115 True Lane					NA			NA		12/16/2003
(4113) Zekan Lane	0.07	510	R			From: 29-4114 Cory Pl To: 29-4105 Meriwether Lane					NA			NA		12/16/2003
(4113) Zekan Lane	0.09	680	R			From: 29-4114 Cory Pl To: 29-4105 Meriwether Lane					NA			NA		12/16/2003
(4114) Cory Pl	0.03	40	R			From: Dead End To: 29-4113 Zekan Lane					NA			NA		12/16/2003
(4115) True Lane	0.10	220	R			From: Cul-de-Sac To: 29-4113 Zekan Lane					NA			NA		12/16/2003
(4116) Forest Ave	0.08	110	R			From: 29-803 Old Rolling Rd To: Dead End					NA			NA		12/16/2003
(4118) Locust Lane	0.09	80	R			From: 29-1551 Pine Brook Rd To: 0.09 ME 29-1551					NA			NA		11/13/2008
(4118) Locust Lane	0.10	100	R			From: 0.09 ME 29-1551 To: 29-1500 Benfield Dr					NA			NA		1986
(4119) Silver Lane	0.05	100	R			From: 0.08 ME 29-3512 To: 29-3512 S, Dodson Dr					NA			NA		10/27/2003
(4119) Silver Lane	0.08	60	R			From: 29-3512 N, Dodson Dr To: Dead End					NA			NA		10/27/2003
(4120) Conti Ct	0.06	45	R			From: 29-3512 Dodson Dr To: Cul-de-Sac					NA			NA		11/19/2014
(4121) Riefton Ct	0.17	350	R			From: 29-1006 Delia Dr To: 29-1006 Delia Dr					NA			NA		12/16/2003
(4122) Colebrook Pl	0.13	100	R			From: Cul-de-Sac To: 29-2462 Spring Valley Dr					NA			NA		11/19/2014
(4123) Gravel Ave	0.24	3000	R			From: Dead End To: 29-635 Fleet Dr					NA			NA		12/16/2003
(4124) Woodruff Ct	0.14	2100	R			From: Cul-de-Sac To: 29-3090 Port Royal Rd					NA			NA		1986
(4125) Helmsdale Lane	0.29	780	R			From: 29-634 Old Telegraph Rd To: 29-611 Telegraph Rd					NA			NA		11/17/2003
(4125) Helmsdale Lane	0.09	1100	R			From: 29-611 Telegraph Rd To: 29-4129 Berwick Ct					NA			NA		11/17/2003

Virginia Department of Transportation  
Traffic Engineering Division  
2014  
Annual Average Daily Traffic Volume Estimates By Section of Route  
Fairfax Maintenance Area

Route	Length	AADT	QA	4Tire	Bus	-----Truck-----				QC	K Factor	QK	Dir Factor	AAWDT	QW	Year
						2Axle	3+Axle	1Trail	2Trail							
<b>Fairfax County</b>																
(4125) Helmsdale Lane	0.10	840	R			From: 29-4129 Berwick Ct					NA			NA		11/17/2003
(4125) Helmsdale Lane	0.19	920	R			From: 29-4127 Wexford Pl					NA			NA		11/17/2003
(4125) Helmsdale Lane	0.15	380	R			From: 29-4162 Lund Ct					NA			NA		11/17/2003
(4125) Helmsdale Lane	0.03	5	R			From: 29-4128 Kingsbury Rd					NA			NA		11/17/2003
						To: Dead End										
(4126) Bing Ct	0.08	130	R			From: Cul-de-Sac					NA			NA		12/01/2003
(4126) Bing Ct	0.05	1100	R			From: 29-4193 Hayfield Rd					NA			NA		12/01/2003
(4126) Bing Ct	0.04	1200	R			From: 29-4335 Wivenhoe Ct					NA			NA		12/01/2003
						To: 29-4129 Berwick Ct										
(4127) Wexford Pl	0.05	390	R			From: 29-4129 Broadmoor St					NA			NA		12/01/2003
(4127) Wexford Pl	0.07	420	R			From: 29-4161 Ashfield Rd					NA			NA		12/01/2003
(4127) Wexford Pl	0.04	60	R			From: 29-4125 Helmsdale Lane					NA			NA		12/01/2003
						To: Cul-de-Sac										
(4128) Kingsbury Rd	0.13	270	R			From: 29-4129 Broadmoor St					NA			NA		12/01/2003
(4128) Kingsbury Rd	0.08	290	R			From: 29-4161 Ashfield Rd					NA			NA		12/01/2003
(4128) Kingsbury Rd	0.11	140	R			From: 29-4125 Helmsdale Lane					NA			NA		12/01/2003
						To: Dead End										
(4129) Broadmoor St	0.21	1300	R			From: 29-611 Telegraph Rd					NA			NA		11/17/2003
(4129) Broadmoor St	0.18	720	R			From: 29-4194 Welch Ct					NA			NA		11/17/2003
(4129) Broadmoor St	0.08	690	R			From: 29-4340 Derth Ct					NA			NA		11/17/2003
(4129) Broadmoor St	0.06	890	R			From: 29-4199 Cornish Way					NA			NA		11/17/2003
(4129) Broadmoor St	0.07	990	R			From: 29-4193 Hayfield Rd					NA			NA		11/17/2003
(4129) Broadmoor St	0.07	370	R			From: 29-4165 Marble Arch Way					NA			NA		11/17/2003
(4129) Broadmoor St	0.06	660	R			From: 29-4164 Buckingham Palace Ct					NA			NA		11/17/2003
(4129) Broadmoor St	0.05	490	R			From: 29-4160 Farmwood Ct					NA			NA		11/19/2008
(4129) Broadmoor St	0.05	990	R			From: 29-4128 Kingsbury Rd					NA			NA		11/17/2003
(4129) Broadmoor St	0.05	510	R			From: 29-4130 Crawford Ct					NA			NA		11/17/2003
(4129) Broadmoor St	0.11	590	R			From: 29-4329 S. Glamis Dr					NA			NA		11/17/2003
						To: 29-4127 Wexford Pl										

Virginia Department of Transportation  
Traffic Engineering Division  
2014  
Annual Average Daily Traffic Volume Estimates By Section of Route  
Fairfax Maintenance Area

Route	Length	AADT	QA	4Tire	Bus	-----Truck-----				QC	K Factor	QK	Dir Factor	AAWDT	QW	Year
						2Axle	3+Axle	1Trail	2Trail							
<b>Fairfax County</b>																
(4129) Broadmoor St	0.07	840	R								NA			NA		11/17/2003
(4129) Broadmoor St	0.10	670	R								NA			NA		11/17/2003
(4129) Berwick Ct	0.04	1000	R								NA			NA		11/17/2003
(4129) Berwick Ct	0.04	880	R								NA			NA		11/17/2003
(4129) Berwick Ct	0.06	860	R								NA			NA		11/17/2003
(4129) Berwick Ct	0.05	410	R								NA			NA		11/19/2008
(4129) Berwick Ct	0.04	40	R								NA			NA		11/19/2014
(4130) Crawford Ct	0.11	120	R								NA			NA		12/01/2003
(4130) Crawford Ct	0.03	49	R								NA			NA		12/01/2003
(4131) Carrleigh Pkwy	0.66	5100	G	99%	0%	0%	0%	0%	0%	C	0.095	F	0.672	5400	G	2014
(4131) Carrleigh Pkwy	0.27	3600	G	99%	0%	0%	0%	0%	0%	F	0.101	F	0.532	3800	G	2014
(4131) Carrleigh Pkwy	1.10	1400	R								NA			NA		08/05/2009
(4132) Traford Lane	0.23	6200	R								NA			NA		10/29/2003
(4133) Donset Dr	0.18	1000	R								NA			NA		10/29/2003
(4134) Winslow Ave	0.09	1500	R								NA			NA		10/29/2003
(4134) Winslow Ave	0.06	1600	R								NA			NA		10/29/2003
(4135) Botsford Ct	0.11	150	R								NA			NA		12/20/2001
(4136) Roxbury Ave	0.04	1600	R								NA			NA		10/29/2003
(4136) Roxbury Ave	0.15	940	R								NA			NA		10/29/2003
(4136) Roxbury Ave	0.12	710	R								NA			NA		10/26/2003
(4136) Roxbury Ave	0.05	660	R								NA			NA		10/29/2003
(4136) Roxbury Ave	0.12	670	R								NA			NA		10/29/2003

Virginia Department of Transportation  
 Traffic Engineering Division  
 2014  
 Annual Average Daily Traffic Volume Estimates By Section of Route  
 Fairfax Maintenance Area

Route	Length	AADT	QA	4Tire	Bus	-----Truck-----				QC	K Factor	QK	Dir Factor	AAWDT	QW	Year
						2Axle	3+Axle	1Trail	2Trail							
<b>Fairfax County</b>																
(4136) Roxbury Ave	0.12	490	R			From: 29-4181 Fenwood Dr					NA		NA			10/29/2003
(4136) Roxbury Ave	0.07	370	R			To: 29-4179 Grigsby Dr					NA		NA			10/29/2003
						From: 29-4180 Oakford Dr										
(4137) Sherborn Lane	0.20	370	R			To: Dead End					NA		NA			10/29/2003
(4137) Sherborn Lane	0.20	460	R			From: 29-4183 Forrester Blvd					NA		NA			10/29/2003
(4137) Sherborn Lane	0.29	330	R			To: 29-4179 Grigsby Dr					NA		NA			10/29/2003
(4137) Sherborn Lane	0.08	440	R			From: 29-4139 Dominican Dr					NA		NA			10/29/2003
(4138)	0.03	230	R			To: 29-4136 Roxbury Ave					NA		NA			10/29/2003
						From: Dead End					NA		NA			10/29/2003
						To: 29-638; 29-4136										
(4139) Dominican Dr	0.10	140	R			From: 29-4137 Sherborn Lane					NA		NA			10/29/2003
						To: 29-4136 Roxbury Ave										
(4140) Wyoma Ct	0.07	70	R			From: Cul-de-Sac					NA		NA			12/20/2001
						To: 29-4136 Roxbury Ave										
(4141) Caneel Ct	0.06	48	R			From: Cul-de-Sac					NA		NA			10/29/2003
(4141) Caneel Ct	0.28	280	R			To: 29-3332 Greeley Blvd					NA		NA			10/29/2003
						From: Dead End										
(4142) Norview Ct	0.15	190	R			To: 29-3332 Greeley Blvd					NA		NA			12/30/2001
						From: Dead End										
(4143) Seton Ct	0.04	50	R			From: Cul-de-Sac					NA		NA			11/04/2003
						To: 29-3332 Greeley Blvd										
(4144) Bellamy Ave	0.05	220	R			From: 29-3332 W, Greeley Blvd					NA		NA			01/02/2002
(4144) Bellamy Ave	0.07	1600	R			To: 29-4148 Marcy Ave					NA		NA			11/04/2003
(4144) Bellamy Ave	0.09	140	R			From: 29-4149 Ashtonbirch Dr					NA		NA			01/02/2002
(4144) Bellamy Ave	0.07	230	R			To: 29-4145 Emporia Ct					NA		NA			01/02/2002
(4144) Bellamy Ave	0.06	1500	R			From: 29-3332 E, Greeley Blvd					NA		NA			12/15/2008
(4144) Bellamy Ave	0.08	2500	R			To: 29-4147 Smithfield Ave					NA		NA			11/04/2003
(4144) Bellamy Ave	0.08	3300	R			From: 29-4168 Brisbane St					NA		NA			11/04/2003
						To: 29-638 Rolling Lane										
(4145) Emporia Ct	0.06	70	R			From: 29-4144 Bellamy Ave					NA		NA			01/02/2002
						To: Cul-de-Sac										

Virginia Department of Transportation  
Traffic Engineering Division  
2014  
Annual Average Daily Traffic Volume Estimates By Section of Route  
Fairfax Maintenance Area

Route	Length	AADT	QA	4Tire	Bus	-----Truck-----				QC	K Factor	QK	Dir Factor	AAWDT	QW	Year
						2Axle	3+Axle	1Trail	2Trail							
<b>Fairfax County</b>																
(4146) Clelia Ct	0.05	70	R								NA			NA		11/04/2003
(4147) Smithfield Ave	0.17	210	R								NA			NA		11/04/2003
(4147) Smithfield Ave	0.32	240	R								NA			NA		11/04/2003
(4148) Marcy Ave	0.08	160	R								NA			NA		11/04/2003
(4148) Marcy Ave	0.11	190	R								NA			NA		11/04/2003
(4148) Marcy Ave	0.10	120	R								NA			NA		11/04/2003
(4149) Ashtonbirch Dr	0.17	190	R								NA			NA		11/04/2003
(4150) Carr Pl	0.05	370	R								NA			NA		11/04/2003
(4150) Carr Pl	0.08	110	R								NA			NA		01/02/2002
(4151) Springfield Village Dr	0.13	140	R								NA			NA		11/03/2003
(4151) Springfield Village Dr	0.06	390	R								NA			NA		11/03/2003
(4151) Springfield Village Dr	0.08	620	R								NA			NA		11/03/2003
(4151) Springfield Village Dr	0.10	850	R								NA			NA		11/03/2003
(4151) Springfield Village Dr	0.05	970	R								NA			NA		11/03/2003
(4151) Springfield Village Dr	0.07	470	R								NA			NA		11/03/2003
(4151) Springfield Village Dr	0.11	380	R								NA			NA		11/03/2003
(4151) Springfield Village Dr	0.13	280	R								NA			NA		11/03/2003
(4152) Ontario St	0.07	110	R								NA			NA		11/03/2003
(4152) Ontario St	0.06	310	R								NA			NA		11/03/2003
(4152) Ontario St	0.13	230	R								NA			NA		11/03/2003
(4152) Ontario St	0.14	170	R								NA			NA		11/03/2003
(4153) Birmingham Lane	0.06	490	R								NA			NA		11/03/2003

Virginia Department of Transportation  
Traffic Engineering Division  
2014  
Annual Average Daily Traffic Volume Estimates By Section of Route  
Fairfax Maintenance Area

Route	Length	AADT	QA	4Tire	Bus	-----Truck-----				QC	K Factor	QK	Dir Factor	AAWDT	QW	Year
						2Axle	3+Axle	1Trail	2Trail							
<b>Fairfax County</b>																
(4154) Edmonton Ct	0.15	230	R									NA		NA		11/03/2003
(4155) Miller Dr	0.05	340	R									NA		NA		11/18/2008
(4155) Miller Dr	0.05	250	R									NA		NA		11/18/2008
(4155) Miller Dr	0.20	150	R									NA		NA		11/19/2008
(4155) Miller Dr	0.03	20	R									NA		NA		1986
(4156) Colette Dr	0.13	130	R									NA		NA		11/18/2008
(4156) Colette Dr	0.10	110	R									NA		NA		11/18/2008
(4156) Colette Dr	0.07	60	R									NA		NA		1986
(4157) Simms Rd	0.06	140	R									NA		NA		04/01/2003
(4158) Kincardine Ct	0.11	210	R									NA		NA		12/01/2003
(4159) Grovenor Ct	0.09	100	R									NA		NA		08/11/2009
(4160) Farmwood Ct	0.09	160	R									NA		NA		12/01/2003
(4161) Ashfield Rd	0.04	80	R									NA		NA		12/01/2003
(4161) Ashfield Rd	0.06	210	R									NA		NA		12/01/2003
(4161) Ashfield Rd	0.32	200	R									NA		NA		12/01/2003
(4162) Lund Ct	0.03	48	R									NA		NA		12/01/2003
(4163) Freshwood Ct	0.05	70	R									NA		NA		12/01/2003
(4164) Buckingham Palace Ct	0.04	60	R									NA		NA		12/01/2003
(4164) Buckingham Palace Ct	0.13	180	R									NA		NA		12/01/2003
(4165) Marble Arch Way	0.08	100	R									NA		NA		12/01/2003
(4165) Marble Arch Way	0.07	320	R									NA		NA		12/01/2003

Virginia Department of Transportation  
Traffic Engineering Division  
2014  
Annual Average Daily Traffic Volume Estimates By Section of Route  
Fairfax Maintenance Area

Route	Length	AADT	QA	4Tire	Bus	Truck				QC	K Factor	QK	Dir Factor	AAWDT	QW	Year
						2Axle	3+Axle	1Trail	2Trail							
<b>Fairfax County</b>																
(4165) Marble Arch Way	0.11	280	R				From: 29-4129 Broadmoor St				NA		NA		12/01/2003	
(4165) Marble Arch Way	0.07	100	R				From: 29-4159 Grovenor Ct				NA		NA		12/01/2003	
							To: Cul-de-Sac									
(4166) Sherbrooke Ct	0.03	60	R				From: Dead End				NA		NA		11/03/2003	
							To: 29-4151 Springfield Village Dr									
(4167) Taft Dr	0.04	170	R				From: 29-638 Rolling Lane				NA		NA		11/04/2003	
							To: 29-4147 Smithfield Ave									
(4168) Brisbane St	0.05	490	R				From: 29-4144 Bellamy Ave				NA		NA		11/05/2003	
(4168) Brisbane St	0.04	260	R				From: 29-4169 Quebec Ct				NA		NA		11/05/2003	
(4168) Brisbane St	0.06	250	R				From: 29-4170 Hathaway St				NA		NA		11/05/2003	
(4168) Brisbane St	0.10	100	R				From: 29-4151 Springfield Village Dr				NA		NA		11/05/2003	
							To: Dead End									
(4169) Cabot Ct	0.05	80	R				From: Cul-de-Sac				NA		NA		11/05/2003	
(4169) Quebec Ct	0.06	80	R				From: 29-4168 Brisbane St				NA		NA		11/05/2003	
							To: Cul-de-Sac									
(4170) Hathaway St	0.09	90	R				From: 29-4168 Brisbane St				NA		NA		11/05/2003	
							To: Dead End									
(4171) Glover Ct	0.06	100	R				From: 29-638 Rolling Lane				NA		NA		11/05/2003	
							To: Cul-de-Sac									
(4172) Ashford Ct	0.04	60	R				From: Cul-de-Sac				NA		NA		11/05/2003	
							To: 29-638 Rolling Lane									
(4173) Vancouver Rd	0.05	310	R				From: 29-4174 Barnack Dr				NA		NA		11/03/2003	
(4173) Vancouver Rd	0.07	210	R				From: 29-4188 Bluefield Ct				NA		NA		11/03/2003	
(4173) Vancouver Rd	0.10	260	R				From: 29-4177 Landor Lane				NA		NA		11/03/2003	
(4173) Vancouver Rd	0.09	310	R				From: 29-4175 Truro Ct				NA		NA		11/03/2003	
							To: 29-4151 Springfield Village Dr									
(4174) Barnack Dr	0.08	90	R				From: Dead End				NA		NA		11/04/2003	
(4174) Barnack Dr	0.13	330	R				From: 29-4151 Springfield Village Dr				NA		NA		11/04/2003	
(4174) Barnack Dr	0.10	330	R				From: 29-4185 Elkton Dr				NA		NA		11/04/2003	
(4174) Barnack Dr	0.04	390	R				From: 29-4187 Smyth St				NA		NA		11/04/2003	
(4174) Barnack Dr	0.06	410	R				From: 29-4186 Loudoun Lane				NA		NA		11/04/2003	
							To: 29-4173 Vancouver Rd									

Virginia Department of Transportation  
Traffic Engineering Division  
2014  
Annual Average Daily Traffic Volume Estimates By Section of Route  
Fairfax Maintenance Area

Route	Length	AADT	QA	4Tire	Bus	-----Truck-----				QC	K Factor	QK	Dir Factor	AAWDT	QW	Year
						2Axle	3+Axle	1Trail	2Trail							
<b>Fairfax County</b>																
(4174) Barnack Dr	0.15	870	R									NA		NA		11/04/2003
(4174) Barnack Dr	0.15	1100	R									NA		NA		11/04/2003
(4174) Barnack Dr	0.05	990	R									NA		NA		11/04/2003
(4175) Truro Ct	0.04	50	R									NA		NA		11/03/2003
(4176) Seventh St	0.22	200	R									NA		NA		12/15/2008
(4177) Landor Lane	0.17	230	R									NA		NA		11/03/2003
(4178) Hereford Ct	0.11	120	R									NA		NA		12/01/2003
(4179) Grigsby Dr	0.05	640	R									NA		NA		10/29/2003
(4179) Grigsby Dr	0.07	370	R									NA		NA		10/29/2003
(4180) Oakford Dr	0.20	460	R									NA		NA		10/29/2003
(4180) Oakford Dr	0.13	200	R									NA		NA		10/29/2003
(4180) Oakford Dr	0.08	230	R									NA		NA		10/29/2003
(4180) Oakford Dr	0.15	230	R									NA		NA		12/20/2001
(4181) Fenwood Dr	0.16	400	R									NA		NA		10/29/2003
(4182) Filbert Ct	0.05	90	R									NA		NA		12/20/2001
(4183) Forrester Blvd	0.77	5300	G	99%	0%	0%	0%	0%	0%	C	0.106	F	0.533	5700	G	2014
(4184) Worthing Ct	0.10	130	R									NA		NA		12/02/2003
(4185) Elkton Dr	0.08	100	R									NA		NA		11/03/2003
(4186) Loudoun Lane	0.08	110	R									NA		NA		11/03/2003
(4187) Smyth St	0.06	60	R									NA		NA		11/03/2003



Virginia Department of Transportation  
Traffic Engineering Division  
2014  
Annual Average Daily Traffic Volume Estimates By Section of Route  
Fairfax Maintenance Area

Route	Length	AADT	QA	4Tire	Bus	-----Truck-----				QC	K Factor	QK	Dir Factor	AAWDT	QW	Year
						2Axle	3+Axle	1Trail	2Trail							
<b>Fairfax County</b>																
(4188) Bluefield Ct	0.11	170	R								NA			NA		11/03/2003
(4189) Wythe Lane	0.05	90	R								NA			NA		11/04/2003
(4189) Wythe Lane	0.05	210	R								NA			NA		11/04/2003
(4190) Dante Ct	0.04	60	R								NA			NA		11/04/2003
(4190) Dante Ct	0.04	49	R								NA			NA		11/04/2003
(4191) Palin Pl	0.03	10	R								NA			NA		11/19/2014
(4191) Palin Pl	0.03	110	R								NA			NA		01/12/2009
(4191) Palin Pl	0.04	60	R								NA			NA		11/19/2014
(4192) Tennessee Dr	0.05	70	R								NA			NA		07/27/2009
(4193) Hayfield Rd	0.08	2700	R								NA			NA		11/19/2008
(4193) Hayfield Rd	0.06	1400	R								NA			NA		11/19/2008
(4193) Hayfield Rd	0.06	700	R								NA			NA		11/19/2008
(4193) Hayfield Rd	0.25	1300	R								NA			NA		11/19/2008
(4193) Hayfield Rd	0.18	250	R								NA			NA		07/28/2009
(4194) Welch Ct	0.04	900	R								NA			NA		12/02/2003
(4194) Welch Ct	0.05	390	R								NA			NA		12/02/2003
(4194) Welch Ct	0.08	190	R								NA			NA		12/02/2003
(4194) Welch Ct	0.05	80	R								NA			NA		12/02/2003
(4195) Shropshire Ct	0.09	350	R								NA			NA		12/02/2003
(4195) Shropshire Ct	0.11	170	R								NA			NA		12/02/2003
(4196) Suffolk Ct	0.09	160	R								NA			NA		12/02/2003
(4197) Strathdon Ct	0.03	60	R								NA			NA		12/02/2003

Virginia Department of Transportation  
Traffic Engineering Division  
2014  
Annual Average Daily Traffic Volume Estimates By Section of Route  
Fairfax Maintenance Area

Route	Length	AADT	QA	4Tire	Bus	-----Truck-----				QC	K Factor	QK	Dir Factor	AAWDT	QW	Year
						2Axle	3+Axle	1Trail	2Trail							
<b>Fairfax County</b>																
(4198) Buckhaven Ct	0.05	70	R			From: 29-4194 Welch Ct					NA			NA		12/02/2003
						To: Cul-de-Sac										
(4199) Cornish Way	0.12	140	R			From: Dead End					NA			NA		12/02/2003
(4199) Cornish Way	0.07	300	R			From: 29-4184 Worthing Ct					NA			NA		12/02/2003
(4199) Cornish Way	0.04	370	R			From: 29-4158 Kincardine Ct					NA			NA		12/02/2003
						To: 29-4129 Broadmoor St										
(4200) Seaton St	0.09	90	R			From: Dead End					NA			NA		1986
						To: 29-4100 Andrus Rd										
(4201) McGeorge Ter	0.17	220	R			From: Cul-de-Sac					NA			NA		12/03/2003
						To: 29-3159 Battersea Lane										
(4202) Waterside Lane	0.18	200	R			From: 29-3159 Battersea Lane					NA			NA		12/03/2003
						To: Cul-de-Sac										
(4203) Little Creek Lane	0.18	180	R			From: 29-3159 Battersea Lane					NA			NA		12/03/2003
						To: Cul-de-Sac										
(4204) Sulky Ct	0.10	140	R			From: 29-3792 Stirrup Lane					NA			NA		12/08/2003
						To: Cul-de-Sac										
(4205) Masters Ct	0.11	130	R			From: 29-3792 Stirrup Lane					NA			NA		12/08/2003
						To: Cul-de-Sac										
(4206) Oxley St	0.06	50	R			From: 29-3799 Hammond St					NA			NA		12/03/2003
						To: 29-3722 Kidd St										
(4206) Oxley St	0.03	50	R			From: Dead End					NA			NA		12/03/2003
						To: Dead End										
(4207) Imperial St	0.24	420	R			From: 29-3376 Lawrence St					NA			NA		12/03/2003
						To: 29-4212 Perch Pl										
(4208) Donelson St	0.08	390	R			From: 29-3123 Fielding St					NA			NA		12/03/2003
						To: 29-4209 Corcoran St										
(4208) Donelson St	0.06	240	R			From: 29-4210 Alcott St					NA			NA		12/03/2003
						To: 29-3122 Augustine St										
(4208) Donelson St	0.04	100	R			From: Dead End					NA			NA		12/03/2003
						To: 29-4210 Alcott St										
(4209) Corcoran St	0.10	180	R			From: 29-3128 Ashboro Dr					NA			NA		12/03/2003
						To: 29-4208 Donelson St										
(4209) Corcoran St	0.19	410	R			From: 29-4209 Corcoran St					NA			NA		12/08/2003
						To: 29-4208 Donelson St										

Virginia Department of Transportation  
Traffic Engineering Division  
2014  
Annual Average Daily Traffic Volume Estimates By Section of Route  
Fairfax Maintenance Area

Route	Length	AADT	QA	4Tire	Bus	-----Truck-----				QC	K Factor	QK	Dir Factor	AAWDT	QW	Year
						2Axle	3+Axle	1Trail	2Trail							
<b>Fairfax County</b>																
4211 McClelland Pl	0.05	490	R				29-836 Buckman Rd				NA			NA		12/03/2003
							Cul-de-Sac									
4212 Perch Pl	0.05	70	R				Cul-de-Sac				NA			NA		12/03/2003
							29-4207 Imperial St									
4212 Perch Pl	0.06	120	R				29-3799 Hammond St				NA			NA		12/03/2003
							29-3376 Lawrence St									
4213 Central Park Dr	0.30	2600	R				Dead End				NA			NA		1986
							29-789 Loisdale Rd									
4214 Spring Mall Dr	0.49	17000	R				29-2677 Frontier Dr				NA			NA		03/17/2009
							29-4230 Millway Dr									
4215 Toron Ct	0.09	120	R				Cul-de-Sac				NA			NA		12/10/2003
							29-3795 Chancery Ct									
4216 Apple Hill Rd	0.22	320	R				29-628 Parker Lane				NA			NA		12/10/2003
							29-628 S, Collingwood Rd									
4217 Lynnfield Dr	0.10	150	R				29-4218 Arrow Park Dr				NA			NA		12/10/2003
							29-4219 Stovepoint Ct									
4217 Lynnfield Dr	0.06	180	R				29-628 N; 29-3600				NA			NA		12/10/2003
							Cul-de-Sac									
4218 Arrow Park Dr	0.04	49	R				29-4217 Lynnfield Dr				NA			NA		12/10/2003
							29-4217 Lynnfield Dr									
4219 Stovepoint Ct	0.04	47	R				Cul-de-Sac				NA			NA		12/10/2003
							29-4237 Range Rd									
4220 Mason Hill Dr	0.84	610	R				29-629 Fort Hunt Rd				NA			NA		03/17/2009
							Dead End									
4221 Windmill Lane	0.14	230	R				29-4378 Windmill Ct				NA			NA		12/11/2003
							29-4222 Hollingwood Dr									
4221 Windmill Lane	0.07	650	R				29-4223 Leigh Pl				NA			NA		12/11/2003
							29-4220 Mason Hill Dr									
4221 Windmill Lane	0.08	260	R				29-4221 Windmille Lane				NA			NA		12/11/2003
							Dead End									
4222 Hollingwood Dr	0.21	260	R				Cul-de-Sac				NA			NA		12/11/2003
							Cul-de-Sac									
4223 Leith Place	0.05	60	R				29-4221 Windmill Lane				NA			NA		12/11/2003

Virginia Department of Transportation  
Traffic Engineering Division  
2014  
Annual Average Daily Traffic Volume Estimates By Section of Route  
Fairfax Maintenance Area

Route	Length	AADT	QA	4Tire	Bus	-----Truck-----				QC	K Factor	QK	Dir Factor	AAWDT	QW	Year
						2Axle	3+Axle	1Trail	2Trail							
<b>Fairfax County</b>																
4224 Elba Ct	0.06	60	R								NA			NA		12/10/2003
4225 McCloud Ct	0.09	70	R								NA			NA		11/19/2014
4226 Hopa Ct	0.06	80	R								NA			NA		12/11/2003
4227 Kimbro St	0.17	180	R								NA			NA		12/11/2003
4228 Maid Marian Ct	0.07	70	R								NA			NA		12/10/2003
4229 Saville Ct	0.05	40	R								NA			NA		11/19/2014
4230 Millway Dr	0.05	320	R								NA			NA		12/10/2003
4230 Millway Dr	0.06	490	R								NA			NA		12/10/2003
4230 Millway Dr	0.07	730	R								NA			NA		12/10/2003
4230 Millway Dr	0.07	80	R								NA			NA		12/10/2003
4231 Appian Ct	0.11	160	R								NA			NA		12/10/2003
4232 Southwood Dr	0.04	30	R								NA			NA		12/15/2003
4232 Southwood Dr	0.17	360	R								NA			NA		12/15/2003
4232 Southwood Dr	0.05	390	R								NA			NA		12/15/2003
4233 Mt Vernon Mem Hwy Frontage	0.13	10	R								NA			NA		12/15/2003
4233 Mt Vernon Mem Hwy Frontage	0.13	120	R								NA			NA		12/15/2003
4233 Mt Vernon Mem Hwy Frontage	0.13	8	R								NA			NA		12/15/2003
4234 Nomini Lane	0.13	110	R								NA			NA		12/15/2003
4235 Admiral Vernon Terrace	0.02	90	R								NA			NA		12/15/2003
4236 Dandridge Ter	0.23	240	R								NA			NA		12/15/2003

Virginia Department of Transportation  
 Traffic Engineering Division  
 2014  
 Annual Average Daily Traffic Volume Estimates By Section of Route  
 Fairfax Maintenance Area

Route	Length	AADT	QA	4Tire	Bus	-----Truck-----				QC	K Factor	QK	Dir Factor	AAWDT	QW	Year
						2Axle	3+Axle	1Trail	2Trail							
<b>Fairfax County</b>																
(4237) Range Rd	0.19	440	R			From: 29-3320 Nodok Pl					NA			NA		12/15/2003
(4237) Range Rd	0.10	570	R			From: 29-4220 Mason Hill Dr					NA			NA		12/11/2003
(4237) Range Rd	0.05	1000	G	99%	1%	0%	0%	0%	0%	C	0.101	F	0.612	1100	G	2014
(4237) Range Rd	0.06	250	R			From: 29-2069 Elba Rd					NA			NA		12/11/2003
(4237) Range Rd	0.23	120	R			From: 29-4226 Hopa Ct					NA			NA		12/11/2003
						To: Cul-de-Sac										
(4238) Eugene Pl	0.10	140	R			From: 29-3171 Priscilla Lane					NA			NA		12/08/2003
						To: 29-3171 Emerald Dr										
(4239) Fircrest Pl	0.23	160	R			From: 29-3171 Emerald Dr					NA			NA		12/08/2003
						To: 29-3171 Emerald Dr										
(4240) Eaglebrook Ct	0.13	200	R			From: Cul-de-Sac					NA			NA		12/08/2003
						To: 29-2158 Waynewood Blvd										
(4241) Firglen Pl	0.03	130	R			From: Dead End					NA			NA		12/08/2003
						To: 29-3171 Priscilla Lane										
(4242) Stirrup Lane	0.06	80	R			From: Dead End					NA			NA		12/08/2003
(4242) Stirrup Lane	0.07	170	R			From: 29-4256 Blakiston Lane					NA			NA		12/08/2003
(4242) Stirrup Lane	0.11	230	R			From: 29-3756 Childs Lane					NA			NA		12/08/2003
(4242) Stirrup Lane	0.21	480	R			From: 29-4243 Porter Lane					NA			NA		12/08/2003
(4242) Stirrup Lane	0.02	620	R			From: 29-3757 Wendell Dr					NA			NA		12/08/2003
(4242) Stirrup Lane	0.05	790	R			From: 29-4244 Brewster Dr					NA			NA		12/08/2003
(4242) Stirrup Lane	0.05	30	R			From: 29-2052 Camden St					NA			NA		12/08/2003
						To: Dead End										
(4243) Porter Lane	0.16	130	R			From: 29-3756 Childs Lane					NA			NA		12/08/2003
(4243) Porter Lane	0.23	180	R			From: 29-4242 Stirrup Lane					NA			NA		12/08/2003
						To: 29-4244 Brewster Dr										
(4244) Brewster Dr	0.06	100	R			From: Cul-de-Sac					NA			NA		12/08/2003
(4244) Brewster Dr	0.15	260	R			From: 29-4243 Porter Lane					NA			NA		12/08/2003
						To: 29-4242 Stirrup Lane										
(4245) Leo Lane	0.15	330	R			From: 29-2192 Linton Lane					NA			NA		12/08/2003
						To: 29-4246 Sword Lane										
(4246) Sword Lane	0.15	120	R			From: 29-2192 Linton Lane					NA			NA		12/08/2003
						To: 29-4245 Leo Lane										

Virginia Department of Transportation  
Traffic Engineering Division  
2014  
Annual Average Daily Traffic Volume Estimates By Section of Route  
Fairfax Maintenance Area

Route	Length	AADT	QA	4Tire	Bus	-----Truck-----				QC	K Factor	QK	Dir Factor	AAWDT	QW	Year
						2Axle	3+Axle	1Trail	2Trail							
<b>Fairfax County</b>																
(4246) Sword Lane	0.04	250	R									NA		NA		12/08/2003
(4247) Parry Lane	0.11	60	R									NA		NA		12/08/2003
(4247) Parry Lane	0.03	180	R									NA		NA		12/08/2003
(4248) Rampart Dr	0.19	260	R									NA		NA		12/10/2003
(4248) Rampart Dr	0.13	360	R									NA		NA		12/10/2003
(4248) Rampart Dr	0.03	350	R									NA		NA		12/10/2003
(4248) Rampart Dr	0.16	260	R									NA		NA		12/10/2003
(4248) Rampart Dr	0.05	210	R									NA		NA		04/01/2003
(4248) Rampart Dr	0.07	80	R									NA		NA		04/01/2003
(4249) Stockade Dr	0.11	170	R									NA		NA		12/10/2003
(4249) Stockade Dr	0.05	170	R									NA		NA		12/10/2003
(4249) Stockade Dr	0.08	270	R									NA		NA		12/10/2003
(4250) Kenley Ct	0.06	80	R									NA		NA		12/10/2003
(4251) Volley Ct	0.05	70	R									NA		NA		12/08/2003
(4252) Seven Woods Dr	0.30	3100	R									NA		NA		12/03/2003
(4252) Seven Woods Dr	0.18	3000	R									NA		NA		12/03/2003
(4252) Seven Woods Dr	0.07	1900	R									NA		NA		12/03/2003
(4253) Windbreak Dr	0.26	1900	R									NA		NA		12/10/2003
(4254) Carriage House Ct	0.14	220	R									NA		NA		12/15/2003
(4255) Craig Ave	0.13	110	R									NA		NA		11/12/2008
(4255) Craig Ave	0.13	70	R									NA		NA		11/12/2008

Virginia Department of Transportation  
Traffic Engineering Division  
2014  
Annual Average Daily Traffic Volume Estimates By Section of Route  
Fairfax Maintenance Area

Route	Length	AADT	QA	4Tire	Bus	-----Truck-----				QC	K Factor	QK	Dir Factor	AAWDT	QW	Year
						2Axle	3+Axle	1Trail	2Trail							
<b>Fairfax County</b>																
(4256) Blakiston Lane	0.25	120	R								NA		NA			12/08/2003
(4257) Boothe St	0.13	100	R								NA		NA			11/12/2008
(4257) Boothe St	0.13	80	R								NA		NA			11/12/2008
(4258) Maybrook Pl	0.05	60	R								NA		NA			11/19/2014
(4258) Maybrook Pl	0.13	120	R								NA		NA			11/12/2008
(4259) Fairfax St	0.17	80	R								NA		NA			11/19/2014
(4260) Brambly Lane	0.10	110	R								NA		NA			12/15/2003
(4261) Scotland Rd	0.06	46	R								NA		NA			11/12/2008
(4261) Scotland Rd	0.12	40	R								NA		NA			11/12/2008
(4262) Wilton Woods Lane	0.09	90	R								NA		NA			11/19/2014
(4262) Wilton Woods Lane	0.07	750	R								NA		NA			03/16/2009
(4263) Shannon Hill Rd	0.18	590	R								NA		NA			11/13/2008
(4264) Falkstone Lane	0.09	980	R								NA		NA			12/03/2003
(4264) Falkstone Lane	0.06	980	R								NA		NA			12/03/2003
(4264) Falkstone Lane	0.21	970	R								NA		NA			12/03/2003
(4264) Falkstone Lane	0.07	910	R								NA		NA			12/03/2003
(4264) Falkstone Lane	0.08	900	R								NA		NA			12/03/2003
(4265) Fenimore Pl	0.08	70	R								NA		NA			11/19/2014
(4266) Wood Dr	0.04	40	R								NA		NA			12/15/2003
(4266) Wood Dr	0.08	190	R								NA		NA			12/15/2003
(4267) Granada St	0.08	170	R								NA		NA			12/15/2003

Virginia Department of Transportation  
Traffic Engineering Division  
2014  
Annual Average Daily Traffic Volume Estimates By Section of Route  
Fairfax Maintenance Area

Route	Length	AADT	QA	4Tire	Bus	-----Truck-----				QC	K Factor	QK	Dir Factor	AAWDT	QW	Year
						2Axle	3+Axle	1Trail	2Trail							
<b>Fairfax County</b>																
(4267) Granada St	0.21	330	R				From: 29-3182 Badger Dr				NA			NA		12/15/2003
							To: 29-3710 Gateshead Rd									
(4268) Aragon Pl	0.09	120	R				From: 29-4264 Falkstone Lane				NA			NA		12/03/2003
							To: Cul-de-Sac									
(4269) Sevor Lane	0.12	120	R				From: 29-4270 Wessynton Way				NA			NA		12/09/2003
							To: Cul-de-Sac									
(4270) Wessynton Way	0.09	170	R				From: Dead End				NA			NA		12/09/2003
							To: 29-4297 Four Seasons Ct									
(4270) Wessynton Way	0.09	210	R				From: SR 235; 29-4298				NA			NA		12/09/2003
							To: SR 235; 29-4298									
(4270) Wessynton Way	0.29	450	R				From: 29-4271 Anne Tucker Lane				NA			NA		12/09/2003
							To: 29-4271 Anne Tucker Lane									
(4270) Wessynton Way	0.11	300	R				From: 29-4273 Doeg Indian Ct				NA			NA		12/09/2003
							To: 29-4273 Doeg Indian Ct									
(4270) Wessynton Way	0.04	220	R				From: 29-4269 Sevor Lane				NA			NA		12/09/2003
							To: 29-4269 Sevor Lane									
(4270) Wessynton Way	0.05	170	R				From: 29-4272 Cunningham Dr				NA			NA		12/09/2003
							To: 29-4272 Cunningham Dr									
(4271) Anne Tucker Lane	0.07	160	R				From: Cul-de-Sac				NA			NA		12/09/2003
							To: 29-4270 Wessynton Way									
(4272) Cunningham Dr	0.50	580	R				From: SR 235 Mount Vernon Hwy				NA			NA		1991
							To: Dead End									
(4273) Doeg Indian Ct	0.07	140	R				From: 29-4270 Wessynton Way				NA			NA		12/09/2003
							To: Cul-de-Sac									
(4274) Edward Gibbs Pl	0.05	70	R				From: 29-4272 Cunningham Dr				NA			NA		12/09/2003
							To: Cul-de-Sac									
(4275) Mansion Farm Pl	0.06	80	R				From: 29-4272 Cunningham Dr				NA			NA		12/09/2003
							To: Cul-de-Sac									
(4276) Day St	0.20	710	R				From: 29-3726 Terminal Rd				NA			NA		1986
							To: Dead End									
(4277) Woodward Ave	0.19	220	R				From: 29-4278 Braddock Ave				NA			NA		12/09/2003
							To: 29-2145 Maryland St									
(4278) Braddock Ave	0.14	230	R				From: SR 235; 29-4279				NA			NA		12/09/2003
							To: 29-4277 Woodward Ave									
(4278) Braddock Ave	0.22	180	R				From: 29-2145 Maryland St				NA			NA		12/09/2003
							To: 29-2145 Maryland St									
(4279)	0.01	NA					From: 0.01 MS 29-4278				NA			NA		
							To: SR 235; 29-4278									
(4279)	0.01	60	R				From: SR 235; 29-4278				NA			NA		1986
							To: Dead End									



Virginia Department of Transportation  
Traffic Engineering Division  
2014  
Annual Average Daily Traffic Volume Estimates By Section of Route  
Fairfax Maintenance Area

Route	Length	AADT	QA	4Tire	Bus	-----Truck-----				QC	K Factor	QK	Dir Factor	AAWDT	QW	Year
						2Axle	3+Axle	1Trail	2Trail							
<b>Fairfax County</b>																
4280	Vernon Ave	0.15	260	R								NA		NA		12/09/2003
4281		0.16	100	R								NA		NA		1986
4282	Hadrian Ct	0.04	48	R								NA		NA		12/16/2003
4282	Hadrian Ct	0.04	60	R								NA		NA		12/16/2003
4283	Kerrybrooke Dr	0.05	45	R								NA		NA		12/16/2003
4283	Kerrybrooke Dr	0.05	310	R								NA		NA		12/16/2003
4283	Kerrybrooke Dr	0.10	510	R								NA		NA		12/16/2003
4283	Kerrybrooke Dr	0.04	50	R								NA		NA		12/16/2003
4284	Wessex Lane	0.10	140	R								NA		NA		12/16/2003
4284	Wessex Lane	0.13	200	R								NA		NA		12/16/2003
4284	Wessex Lane	0.05	47	R								NA		NA		12/16/2003
4285	Shalott Ct	0.08	100	R								NA		NA		12/16/2003
4286	Dartmoor Lane	0.07	100	R								NA		NA		07/27/2009
4286	Dartmoor Lane	0.06	30	R								NA		NA		07/27/2009
4287	Arcross Ct	0.04	49	R								NA		NA		07/27/2009
4288	Montell Dr	0.18	190	R								NA		NA		12/16/2003
4289	Parkridge Lane	0.07	240	R								NA		NA		06/02/2003
4289	Parkridge Lane	0.09	10	R								NA		NA		12/16/2003
4290	Bedford Dr	0.17	1500	R								NA		NA		12/03/2003
4291	Cheshire Lane	0.03	60	R								NA		NA		12/11/2003
4291	Cheshire Lane	0.06	130	R								NA		NA		12/11/2003

Virginia Department of Transportation  
Traffic Engineering Division  
2014  
Annual Average Daily Traffic Volume Estimates By Section of Route  
Fairfax Maintenance Area

Route	Length	AADT	QA	4Tire	Bus	Truck				QC	K Factor	QK	Dir Factor	AAWDT	QW	Year
						2Axle	3+Axle	1Trail	2Trail							
<b>Fairfax County</b>																
4292 Cheshire Court	0.05	45	R			From: Dead End				NA				NA		12/11/2003
						To: 29-4291 Cheshire Lane										
4293 Arlington Dr	0.61	6900	R			From: Dead End				NA				NA	12/10/2003	
						To: US 1 Richmond Hwy										
4294 Delafield Place	0.13	600	R			From: 29-2070 Brentwood Place				NA				NA	1986	
						To: Dead End										
4295 Richmond Hwy Frontage	0.03	60	R			From: US 1 Richmond Hwy				NA				NA	1986	
						To: Dead End										
4296 Toll Ct	0.09	130	R			From: 29-3734 Lisbon Lane				NA				NA	12/10/2003	
						To: Cul-de-Sac										
4297 Four Seasons Ct	0.05	60	R			From: 29-4270 Wessington Way				NA				NA	12/09/2003	
						To: Cul-de-Sac										
4298 Service Dr	0.06	80	R			From: SR 235; 29-4270				NA				NA	12/09/2003	
						To: SR 235; 29-801										
4299 Currey Lane	0.06	560	R			From: 29-4662 Briarton Dr				NA				NA	12/17/2008	
						To: 29-6479 Braxton Rd										
4299 Currey Lane	0.06	400	R			From: 29-6476 Brookfield Dr				NA				NA	12/17/2008	
						To: Dead End										
4299 Currey Lane	0.03	3	R			From: 29-4000 Labrador Lane				NA				NA	1986	
						To: Cul-de-Sac										
4300 Macy Ave	0.13	90	R			From: 29-611 S, Old Colchester Rd				NA				NA	11/19/2014	
						To: Cul-de-Sac										
4301 Anita Dr	0.08	600	R			From: 29-4303 Alverton St				NA				NA	12/08/2008	
						To: 29-4304 Amity St										
4301 Anita Dr	0.08	530	R			From: 29-4305 S, Arcade St				NA				NA	12/08/2008	
						To: 29-4306 S, Apollo St										
4301 Anita Dr	0.07	550	R			From: 29-4307 W, Cardiff St				NA				NA	03/18/2009	
						To: 29-4308 W, Crosby St										
4301 Anita Dr	0.07	410	R			From: 29-4309 W, Dayton St				NA				NA	12/08/2008	
						To: 29-4310 Lazy Point Lane										
4301 Anita Dr	0.07	330	R			From: 29-4309 E, Dayton St				NA				NA	12/08/2008	
						To: 29-4308 E, Crosby St										
4301 Anita Dr	0.17	230	R			From: 29-4307 E, Cardiff St				NA				NA	12/08/2008	
						To: 29-4309 E, Cardiff St										
4301 Anita Dr	0.12	110	R			From: 29-4308 E, Crosby St				NA				NA	12/08/2008	
						To: 29-4307 E, Cardiff St										
4301 Greene Dr	0.20	190	R			From: 29-4310 Lazy Point Lane				NA				NA	1986	
						To: 29-4309 E, Dayton St										
4301 Greene Dr	0.10	70	R			From: 29-4308 E, Crosby St				NA				NA	12/08/2008	
						To: 29-4307 E, Cardiff St										
4301 Greene Dr	0.19	90	R			From: 29-4307 E, Cardiff St				NA				NA	12/08/2008	
						To: 29-4307 E, Cardiff St										

Virginia Department of Transportation  
Traffic Engineering Division  
2014  
Annual Average Daily Traffic Volume Estimates By Section of Route  
Fairfax Maintenance Area

Route	Length	AADT	QA	4Tire	Bus	-----Truck-----				QC	K Factor	QK	Dir Factor	AAWDT	QW	Year
						2Axle	3+Axle	1Trail	2Trail							
<b>Fairfax County</b>																
(4301) Greene Dr	0.14	170	R			From: 29-4307 E, Cardiff St					NA			NA		12/08/2008
(4301) Greene Dr	0.08	660	R			To: 29-4306 N, Apollo St					NA			NA		07/07/2000
(4301) Greene Dr	0.07	670	R			From: 29-4305 N, Arcade St					NA			NA		07/07/2000
(4301) Greene Dr	0.06	40	R			To: 29-4302 Bard St					NA			NA		11/19/2014
(4301) Greene Dr	0.18	80	R			From: Dead End; Gap					NA			NA		11/19/2014
(4302) Bard St	0.09	820	R			To: 29-611 Old Colchester Rd					NA			NA		07/07/2000
(4302) Bard St	0.08	730	R			From: 29-611 Old Colchester Rd					NA			NA		07/07/2000
(4302) Bard St	0.09	700	R			To: 29-4303 Alverton St					NA			NA		07/07/2000
(4302) Bard St	0.09	700	R			From: 29-4304 Amity St					NA			NA		07/07/2000
(4303) Alverton St	0.12	150	R			To: 29-4301 Greene Dr					NA			NA		07/07/2000
(4303) Alverton St	0.12	150	R			From: 29-4301 Anita Dr					NA			NA		07/07/2000
(4304) Amity St	0.13	190	R			To: 29-4302 Bard St					NA			NA		07/07/2000
(4304) Amity St	0.13	190	R			From: 29-4301 Anita Dr					NA			NA		07/07/2000
(4305) Arcade St	0.16	180	R			To: 29-4301 Greene Dr					NA			NA		07/07/2000
(4305) Arcade St	0.16	180	R			From: 29-4301 Anita Dr					NA			NA		07/07/2000
(4306) Apollo St	0.15	170	R			To: 29-4301 Greene Dr					NA			NA		07/07/2000
(4306) Apollo St	0.15	170	R			From: 29-4301 Anita Dr					NA			NA		07/07/2000
(4307) Cardiff St	0.06	20	R			To: Dead End					NA			NA		07/07/2000
(4307) Cardiff St	0.08	190	R			From: 29-4301 WEST					NA			NA		07/07/2000
(4307) Cardiff St	0.08	190	R			To: 29-4301 EAST					NA			NA		07/07/2000
(4308) Crosby St	0.08	100	R			From: 29-4301 Anita Dr					NA			NA		07/07/2000
(4308) Crosby St	0.08	100	R			To: 29-4301 Greene Dr					NA			NA		07/07/2000
(4309) Dayton St	0.10	80	R			From: 29-4301 Anita Dr					NA			NA		07/07/2000
(4309) Dayton St	0.10	80	R			To: 29-4301 Greene Dr					NA			NA		07/07/2000
(4310) Lazy Point Lane	0.04	60	R			From: Dead End					NA			NA		07/07/2000
(4310) Lazy Point Lane	0.04	60	R			To: 29-4301 Greene Dr					NA			NA		07/07/2000
(4311) Rive Dr	0.04	460	R			From: 29-623 Old Mt Vernon Rd					NA			NA		12/15/2003
(4311) Rive Dr	0.15	440	R			To: 29-4313 Macklin Ct					NA			NA		12/15/2003
(4311) Rive Dr	0.15	440	R			From: 29-4312 Belle Rive Ter					NA			NA		12/15/2003
(4312) Belle Rive Ter	0.17	270	R			To: Cul-de-Sac					NA			NA		12/15/2003
(4312) Belle Rive Ter	0.17	270	R			From: 29-4311 Rive Dr					NA			NA		12/15/2003
(4312) Belle Rive Ter	0.04	40	R			To: Dead End					NA			NA		12/15/2003

Virginia Department of Transportation  
Traffic Engineering Division  
2014  
Annual Average Daily Traffic Volume Estimates By Section of Route  
Fairfax Maintenance Area

Route	Length	AADT	QA	4Tire	Bus	-----Truck----- 2Axle 3+Axle 1Trail 2Trail	QC	K Factor	QK	Dir Factor	AAWDT	QW	Year
<b>Fairfax County</b>													
4313 Macklin Ct	0.09	80	R			From: Cul-de-Sac To: 29-4311 Rive Dr		NA			NA		12/15/2003
4314 Ludgate Dr	0.05	150	R			From: Cul-de-Sac To: 29-7673 Washington Woods Dr		NA			NA		05/21/2003
4314 Ludgate Dr	0.15	80	R			From: 29-7673 Washington Woods Dr To: 29-3533 Riverwood Rd		NA			NA		05/21/2003
4315 Riverwood Ct	0.07	50	R			From: 29-3533 Riverwood Rd To: Cul-de-Sac		NA			NA		11/19/2014
4316 McKinley St	0.13	650	R			From: 29-3996 Talisman Dr To: 29-4317 Wareham Ct		NA			NA		11/18/2008
4316 McKinley St	0.06	540	R			From: 29-4317 Wareham Ct To: 29-2563 Rockport Rd		NA			NA		09/27/2006
4316 McKinley St	0.03	470	R			From: 29-2563 Rockport Rd To: Dead End		NA			NA		1986
4317 Wareham Ct	0.10	320	R			From: 29-4316 McKinley St To: 29-4318 Saybrook Ct		NA			NA		09/27/2006
4317 Wareham Ct	0.03	50	R			From: 29-4318 Saybrook Ct To: Cul-de-Sac		NA			NA		11/19/2014
4318 Saybrook Ct	0.03	45	R			From: 29-4317 Wareham Ct To: Cul-de-Sac		NA			NA		11/19/2014
4319 Old Mansion Rd	0.13	100	R			From: Cul-de-Sac To: 29-3533 Riverwood Rd		NA			NA		12/15/2003
4319 Old Mansion Rd	0.06	60	R			From: 29-3533 Riverwood Rd To: 0.06 MN 29-3533		NA			NA		12/15/2003
4320 River Rd	0.15	80	R			From: 29-1085 Gunston Road Way To: 29-4323 Evergreen Trail		NA			NA		07/07/2000
4320 River Rd	0.05	100	R			From: 29-4323 Evergreen Trail To: 29-1400 Fox Glove Trail		NA			NA		07/07/2000
4320 River Rd	0.05	90	R			From: 29-1400 Fox Glove Trail To: 29-768 Mount Vernon Blvd		NA			NA		07/07/2000
4321 Hunter Ridge Dr	0.10	500	R			From: 29-4385 Adel Rd To: 29-4322 Ankeny St		NA			NA		08/22/2005
4321 Hunter Ridge Dr	0.20	560	R			From: 29-4322 Ankeny St To: 29-674 Hunter Mill Rd		NA			NA		08/22/2005
4322 Ankeny St	0.16	80	R			From: 29-674 Hunter Mill Rd To: 29-4321 Hunter Ridge Dr		NA			NA		07/07/2000
4322 Ankeny St	0.16	80	R			From: 29-4321 Hunter Ridge Dr To: 29-4382 Samaga Dr		NA			NA		07/07/2000
4323 Evergreen Trail	0.20	70	R			From: 29-1052 French Rd To: 29-1085 Gunston Road Way		NA			NA		12/08/2008
4323 Evergreen Trail	0.13	30	R			From: 29-1085 Gunston Road Way To: 29-4320 River Rd		NA			NA		12/08/2008
4324 Shaffer Dr	0.19	1900	R			From: 29-891 Florence Lane To: 29-1647 School St		NA			NA		11/13/2008

Virginia Department of Transportation  
Traffic Engineering Division  
2014  
Annual Average Daily Traffic Volume Estimates By Section of Route  
Fairfax Maintenance Area

Route	Length	AADT	QA	4Tire	Bus	-----Truck-----				QC	K Factor	QK	Dir Factor	AAWDT	QW	Year
						2Axle	3+Axle	1Trail	2Trail							
<b>Fairfax County</b>																
4324	Shaffer Dr	0.08	810	R							NA			NA		05/19/2003
4324	Shaffer Dr	0.09	420	R							NA			NA		05/19/2003
4324	Shaffer Dr	0.04	220	R							NA			NA		05/19/2003
4325	Budd Way	0.10	190	R							NA			NA		07/27/2009
4326	Stegen Dr	0.28	140	R							NA			NA		07/27/2009
4327	Teresa Ann Ct	0.13	300	R							NA			NA		12/09/2003
4328	Lantana Trail	0.15	80	R							NA			NA		07/07/1997
4329	Glamis Dr	0.05	170	R							NA			NA		12/02/2003
4329	Glamis Dr	0.04	110	R							NA			NA		12/02/2003
4329	Glamis Dr	0.05	190	R							NA			NA		12/02/2003
4329	Glamis Dr	0.06	210	R							NA			NA		12/02/2003
4330	Gifford Ct	0.05	110	R							NA			NA		12/02/2003
4331	Sunderland Ct	0.07	140	R							NA			NA		12/02/2003
4332	Charlton Ct	0.06	50	R							NA			NA		12/02/2003
4333	Luton Pl	0.10	380	R							NA			NA		12/02/2003
4334	Bridgewater Ct	0.03	48	R							NA			NA		12/02/2003
4335	Wivenhoe Ct	0.05	80	R							NA			NA		10/22/2001
4336	Sandringham Ct	0.05	60	R							NA			NA		11/17/2003
4337	Castle Riding Ct	0.05	40	R							NA			NA		11/17/2003
4338	Farland Ct	0.04	60	R							NA			NA		11/17/2003

Virginia Department of Transportation  
Traffic Engineering Division  
2014  
Annual Average Daily Traffic Volume Estimates By Section of Route  
Fairfax Maintenance Area

Route	Length	AADT	QA	4Tire	Bus	-----Truck-----				QC	K Factor	QK	Dir Factor	AAWDT	QW	Year
						2Axle	3+Axle	1Trail	2Trail							
<b>Fairfax County</b>																
(4339) Bond Ct	0.10	70	R			0.10 MNW 29-4333					NA			NA		12/03/2003
(4339) Bond Ct	0.05	190	R			29-4333 Luton Pl					NA			NA		12/03/2003
						Dead End										
(4340)	0.03	40	R			Cul-de-Sac					NA			NA		1986
						29-4129 Broadmoor St										
(4341) Springfield Village Ct	0.05	80	R			Cul-de-Sac					NA			NA		11/05/2003
						29-4151 Springfield Village Dr										
(4342) Ferry Harbour Ct	0.12	130	R			Cul-de-Sac					NA			NA		12/15/2003
						29-623 Ferry Landing Rd										
(4343) Picardy Ct	0.07	70	R			29-623 Old Mt Vernon Rd					NA			NA		12/15/2003
						Cul-de-Sac										
(4344) Hoover Lane	0.13	230	R			Cul-de-Sac					NA			NA		12/08/2003
						29-2192 Linton Lane										
(4345) Yardley Dr	0.08	140	R			Wittington Blvd					NA			NA		12/08/2003
						29-4346 Yardley Ct										
(4345) Yardley Dr	0.11	190	R			29-2051 Londonderry Rd					NA			NA		12/08/2003
						29-4345 Yardley Dr										
(4346) Yardley Ct	0.05	60	R			Cul-de-Sac					NA			NA		11/19/2014
						29-2092 Stockton Pkwy										
(4347) Creek Dr	0.26	230	R			29-2052 Camden St					NA			NA		12/09/2003
(4347) Creek Dr	0.06	60	R			Dead End					NA			NA		12/09/2003
						Cul-de-Sac										
(4348) Juneberry Ct	0.05	120	R			29-1664 Redwood Lane					NA			NA		07/27/2009
						Cul-de-Sac										
(4349) Mulberry Ct	0.05	150	R			29-1664 Redwood Lane					NA			NA		07/27/2009
						29-10250 Bonaventure Dr										
(4350) Counsellor Dr	0.09	220	R			29-4351 Decree Lane					NA			NA		11/17/2008
(4350) Counsellor Dr	0.10	370	R			29-4352 Deed Ct					NA			NA		09/27/2006
(4350) Counsellor Dr	0.06	490	R			29-3991 Abbotsford Dr					NA			NA		09/27/2006
(4350) Counsellor Dr	0.06	190	R			29-4353 Witness Ct					NA			NA		11/17/2008
(4350) Counsellor Dr	0.17	120	R			Dead End					NA			NA		11/19/2014
						29-4350 Counsellor Dr										
(4351) Decree Lane	0.06	70	R			Cul-de-Sac					NA			NA		11/19/2014

Virginia Department of Transportation  
Traffic Engineering Division  
2014  
Annual Average Daily Traffic Volume Estimates By Section of Route  
Fairfax Maintenance Area

Route	Length	AADT	QA	4Tire	Bus	-----Truck-----				QC	K Factor	QK	Dir Factor	AAWDT	QW	Year
						2Axle	3+Axle	1Trail	2Trail							
<b>Fairfax County</b>																
(4352) Deed Ct	0.04	50	R			From: 29-4350 Counsellor Dr					NA			NA		11/19/2014
						To: Cul-de-Sac										
(4353) Witness Ct	0.01	40	R			From: Dead End					NA			NA		11/19/2014
						To: 29-4350 Counsellor Dr										
(4354) Darrow Ct	0.04	45	R			From: 29-4355 Statute Lane					NA			NA		11/19/2014
						To: Cul-de-Sac										
(4355) Statute Lane	0.08	80	R			From: Dead End					NA			NA		11/19/2014
						To: 29-4354 Darrow Ct										
(4355) Statute Lane	0.07	380	R			From: 29-4358 Client Dr					NA			NA		09/28/2006
						To: 29-4355 Statute Lane										
(4355) Statute Lane	0.07	350	R			From: 29-4356 Judge Ct					NA			NA		09/28/2006
						To: 29-4355 Statute Lane										
(4355) Statute Lane	0.09	420	R			From: 29-4359 Center St					NA			NA		09/28/2006
						To: 29-4356 Judge Ct										
(4356) Judge Ct	0.06	60	R			From: 29-4355 Statute Lane					NA			NA		11/19/2014
						To: Cul-de-Sac										
(4357) Sheriff Ct	0.15	110	R			From: Cul-de-Sac					NA			NA		11/19/2014
						To: 29-4359 Center St										
(4358) Client Dr	0.04	230	R			From: 29-3991 Abbotsford Dr					NA			NA		10/05/2005
						To: 29-4355 Statute Lane										
(4359) Center St	0.05	70	R			From: Dead End					NA			NA		11/19/2014
						To: 29-4361 Verdict Dr										
(4359) Center St	0.06	690	R			From: 29-3991 Abbotsford Dr					NA			NA		10/05/2005
						To: 29-4355 Statute Lane										
(4359) Center St	0.04	2000	R			From: 29-4355 Statute Lane					NA			NA		10/05/2005
						To: 29-4357 Sheriff Ct										
(4359) Center St	0.08	1900	R			From: 29-4357 Sheriff Ct					NA			NA		1986
						To: Dead End										
(4360) Docket Lane	0.10	90	R			From: Cul-de-Sac					NA			NA		11/19/2014
						To: 29-3991 Abbotsford Dr										
(4361) Verdict Dr	0.04	70	R			From: Cul-de-Sac					NA			NA		11/19/2014
						To: 29-4362 Freda Dr										
(4361) Verdict Dr	0.08	620	R			From: 29-4362 Freda Dr					NA			NA		10/05/2005
						To: 29-4359 Center St										
(4362) Freda Dr	0.22	190	R			From: Cul-de-Sac					NA			NA		11/19/2014
						To: 29-4361 Verdict Dr										
(4363) Richelieu Dr	0.05	160	R			From: 29-4365 Malraux Dr					NA			NA		1997
						To: 29-4364 Minerva Ct										
(4363) Richelieu Dr	0.12	330	R			From: 29-4364 Minerva Ct					NA			NA		1997
						To: 29-695 Idylwood Rd										

Virginia Department of Transportation  
Traffic Engineering Division  
2014  
Annual Average Daily Traffic Volume Estimates By Section of Route  
Fairfax Maintenance Area

Route	Length	AADT	QA	4Tire	Bus	-----Truck-----				QC	K Factor	QK	Dir Factor	AAWDT	QW	Year
						2Axle	3+Axle	1Trail	2Trail							
<b>Fairfax County</b>																
4363 Richelieu Dr	0.06	710	R			From: 29-695 Idylwood Rd To: 29-5071 Chestertown Dr					NA			NA		1997
4364 Minerva Ct	0.06	70	R			From: Cul-de-Sac To: 29-4363 Richelieu Dr					NA			NA		11/19/2014
4365 Malraux Dr	0.07	45	R			From: Dead End To: 29-4363 Richelieu Dr					NA			NA		11/19/2014
4365 Malraux Dr	0.15	170	R			From: 29-5071 Chestertown Dr To: Cul-de-Sac					NA			NA		1997
4365 Malraux Dr	0.11	120	R			From: 29-5071 Chestertown Dr To: Cul-de-Sac					NA			NA		11/19/2014
4366 Loch Lomond Dr	0.05	680	R			From: 29-673 Lawyers Rd To: Begin Loop					NA			NA		09/27/2006
4366 Loch Lomond Dr	0.06	320	R			From: 29-4367 Firth Ct To: 29-4368 Carmichael Dr					NA			NA		09/27/2006
4366 Loch Lomond Dr	0.16	210	R			From: 29-4368 Carmichael Dr To: 29-4369 Arroyo Ct					NA			NA		09/27/2006
4366 Loch Lomond Dr	0.06	150	R			From: 29-4369 Arroyo Ct To: 29-4370 Marcliff Ct					NA			NA		09/27/2006
4366 Loch Lomond Dr	0.13	340	R			From: 29-4370 Marcliff Ct To: End Loop					NA			NA		09/27/2006
4367 Clyde Ct	0.05	270	R			From: 0.05 MW 29-4366 To: 29-4366 Loch Lomond Dr					NA			NA		11/17/2008
4367 Firth Ct	0.04	40	R			From: 29-4366 Loch Lomond Dr To: Dead End					NA			NA		08/18/2009
4368 Carmichael Dr	0.12	80	R			From: 29-4366 Loch Lomond Dr To: Cul-de-Sac					NA			NA		11/19/2014
4369 Arroyo Ct	0.03	40	R			From: Cul-de-Sac To: 29-4366 Loch Lomond Dr					NA			NA		08/18/2009
4370 Marcliff Ct	0.15	120	R			From: 29-4366 Loch Lomond Dr To: Cul-de-Sac					NA			NA		11/19/2014
4371 McChesney Ct	0.06	150	R			From: 29-3217 Garrett St To: 29-4372 Lochness Ct					NA			NA		11/17/2008
4371 McChesney Ct	0.06	50	R			From: 29-4372 Lochness Ct To: Cul-de-Sac					NA			NA		11/19/2014
4372 Lochness Ct	0.11	100	R			From: 29-4371 McChesney Ct To: Cul-de-Sac					NA			NA		08/18/2009
4373 Tartan Ct	0.08	110	R			From: 29-3217 Garrett St To: Cul-de-Sac					NA			NA		08/18/2009
4374 Steeple Run	0.09	120	R			From: 29-3217 Garrett St To: Cul-de-Sac					NA			NA		08/18/2009



Virginia Department of Transportation  
Traffic Engineering Division  
2014  
Annual Average Daily Traffic Volume Estimates By Section of Route  
Fairfax Maintenance Area

Route	Length	AADT	QA	4Tire	Bus	-----Truck-----				QC	K Factor	QK	Dir Factor	AAWDT	QW	Year
						2Axle	3+Axle	1Trail	2Trail							
<b>Fairfax County</b>																
4375	McDuff Ct	0.08	60	R										NA	NA	11/19/2014
4376	Triumph Ct	0.07	110	R										NA	NA	12/08/2003
4377	Mercedes Ct	0.08	70	R										NA	NA	11/19/2014
4378	Windmill Ct	0.07	90	R										NA	NA	12/11/2003
4379	Pilgrim Ct	0.10	80	R										NA	NA	12/08/2003
4380	Delphinium Trail	0.15	70	R										NA	NA	07/07/2000
4381	Phyllmar Pl	0.11	40	R										NA	NA	11/19/2014
4382	Samaga Dr	0.43	2	R										NA	NA	1997
4382	Samaga Dr	0.02	280	R										NA	NA	03/09/2009
4382	Samaga Dr	0.10	320	R										NA	NA	03/09/2009
4382	Samaga Dr	0.13	800	R										NA	NA	1997
4382	Samaga Dr	0.03	890	R										NA	NA	1997
4382	Samaga Dr	0.23	910	R										NA	NA	1997
4383	Clide Ct	0.11	40	R										NA	NA	11/19/2014
4384	Chariton St	0.16	90	R										NA	NA	08/22/2005
4384	Chariton St	0.12	70	R										NA	NA	1996
4385	Adel Rd	0.13	110	R										NA	NA	11/19/2014
4385	Adel Rd	0.16	190	R										NA	NA	1997
4385	Adel Rd	0.29	310	R										NA	NA	1997
4386	Fidelity Ct	0.13	190	R										NA	NA	12/17/2003
4387	Sugarbush Ct	0.09	190	R										NA	NA	12/17/2003

Virginia Department of Transportation  
Traffic Engineering Division  
2014  
Annual Average Daily Traffic Volume Estimates By Section of Route  
Fairfax Maintenance Area

Route	Length	AADT	QA	4Tire	Bus	-----Truck-----				QC	K Factor	QK	Dir Factor	AAWDT	QW	Year
						2Axle	3+Axle	1Trail	2Trail							
<b>Fairfax County</b>																
4388	Bromley Ct	0.06	110	R							NA			NA		12/17/2003
4389	Whistler Ct	0.04	60	R							NA			NA		12/17/2003
4390	Gunnell Farms Dr	0.04	520	R							NA			NA		11/17/2008
4390	Gunnell Farms Dr	0.10	400	R							NA			NA		11/17/2008
4390	Gunnell Farms Dr	0.11	200	R							NA			NA		11/17/2008
4390	Gunnell Farms Dr	0.05	90	R							NA			NA		11/19/2014
4391	Meadow Dale Ct	0.06	90	R							NA			NA		11/19/2014
4392	Meadow Valley Dr	0.11	80	R							NA			NA		11/19/2014
4392	Meadow Valley Dr	0.19	110	R							NA			NA		11/17/2008
4392	Meadow Valley Dr	0.04	6	R							NA			NA		11/17/2008
4393	Meadow Knoll Ct	0.06	110	R							NA			NA		11/19/2014
4394	Carriage Ct	0.07	60	R							NA			NA		11/19/2014
4395	Rhapsody Dr	0.09	80	R							NA			NA		11/19/2014
4395	Rhapsody Dr	0.05	220	R							NA			NA		1997
4396	Concert Ct	0.14	80	R							NA			NA		11/24/2014
4397	Bridleridge Ct	0.07	70	R							NA			NA		11/17/2008
4397	Bridleridge Ct	0.08	80	R							NA			NA		11/24/2014
4398	Pulley Ct	0.06	50	R							NA			NA		07/30/2009
4399	Saddleback Ct	0.04	40	R							NA			NA		08/10/2009
4400	Westmeath Ct	0.05	90	R							NA			NA		12/10/2008
4400	Canima Spring Ct	0.03	46	R							NA			NA		07/28/2009

Virginia Department of Transportation  
Traffic Engineering Division  
2014  
Annual Average Daily Traffic Volume Estimates By Section of Route  
Fairfax Maintenance Area

Route	Length	AADT	QA	4Tire	Bus	-----Truck-----				QC	K Factor	QK	Dir Factor	AAWDT	QW	Year
						2Axle	3+Axle	1Trail	2Trail							
<b>Fairfax County</b>																
(4401) Marlborough Rd	0.13	560	R			From: SR 123 Ox Rd					NA			NA		09/11/2001
(4401) Marlborough Rd	0.13	400	R			To: 29-4402 Buckingham Rd					NA			NA		09/11/2001
						From: 29-4406 Portsmouth Rd										
(4402) Buckingham Rd	0.05	560	R			To: 29-4401 Marlborough Rd					NA			NA		09/11/2001
(4402) Buckingham Rd	0.02	440	R			From: 29-4403 Princess Anne Ct					NA			NA		03/05/2009
(4402) Buckingham Rd	0.05	410	R			To: 0.02 ME 29-4403					NA			NA		1986
						From: 29-4406 Portsmouth Rd										
(4403) Princess Anne Ct	0.06	70	R			To: 29-4402 Buckingham Rd					NA			NA		08/15/2001
						From: Cul-de-Sac										
(4405) Ames St	0.22	140	R			To: 29-4404					NA			NA		09/11/2001
(4405) Ames St	0.05	150	R			From: 29-4685 Almond St					NA			NA		03/05/2009
						To: 29-4406 Portsmouth Rd										
(4406) Portsmouth Rd	0.08	270	R			From: 29-4404					NA			NA		03/05/2009
(4406) Portsmouth Rd	0.05	440	R			To: 29-4685 Almond St					NA			NA		09/10/2001
(4406) Portsmouth Rd	0.29	390	R			From: 29-4686 Lindsay St					NA			NA		09/10/2001
(4406) Portsmouth Rd	0.10	500	R			To: 29-4405 Ames St					NA			NA		09/10/2001
(4406) Portsmouth Rd	0.10	430	R			From: 29-4401 Marlborough Rd					NA			NA		09/10/2001
(4406) Portsmouth Rd	0.16	820	R			To: 29-4402 Buckingham Rd					NA			NA		09/10/2001
(4406) Portsmouth Rd	0.07	840	R			From: 29-4835 Glenville St					NA			NA		09/10/2001
(4406) Portsmouth Rd	0.21	710	R			To: 29-4871 Gadsen Dr					NA			NA		09/10/2001
(4406) Portsmouth Rd	0.17	840	R			From: 29-4611 Elmira Ct					NA			NA		09/10/2001
(4406) Portsmouth Rd	0.07	2100	R			To: 29-4610 Earlham St					NA			NA		09/10/2001
						From: 29-653 Sideburn Rd										
(4407) Mauck Ct	0.11	130	R			To: Cul-de-Sac					NA			NA		12/17/2003
						From: 29-4408 Glen Rose St										
(4408) Glen Rose St	0.03	47	R			To: Dead End					NA			NA		12/17/2003
(4408) Glen Rose St	0.10	290	R			From: 29-4407 Mauck Ct					NA			NA		12/17/2003
(4408) Glen Rose St	0.14	420	R			To: 29-4409 Winterberry Lane					NA			NA		12/17/2003
						From: 29-1596 Athens Rd										

Virginia Department of Transportation  
Traffic Engineering Division  
2014  
Annual Average Daily Traffic Volume Estimates By Section of Route  
Fairfax Maintenance Area

Route	Length	AADT	QA	4Tire	Bus	-----Truck-----				QC	K Factor	QK	Dir Factor	AAWDT	QW	Year
						2Axle	3+Axle	1Trail	2Trail							
<b>Fairfax County</b>																
4409 Winterberry Lane	0.12	110	R								NA			NA		12/17/2003
4410 Pickett Rd	0.26	1300	R								NA			NA		01/29/2002
4410 Pickett Rd	0.30	350	R								NA			NA		01/29/2002
4410 Pickett Rd	0.22	300	R								NA			NA		07/30/2009
4410 Pickett Rd	0.23	820	R								NA			NA		07/30/2009
4411 Ardath Pl	0.03	49	R								NA			NA		12/17/2003
4412 Old Creek Dr	0.09	840	R								NA			NA		12/17/2003
4412 Old Creek Dr	0.05	790	R								NA			NA		12/17/2003
4412 Old Creek Dr	0.17	590	R								NA			NA		12/17/2003
4412 Old Creek Dr	0.13	1100	R								NA			NA		12/17/2003
4413 Hollowview Ct	0.07	170	R								NA			NA		12/17/2003
4414 Branchview Way	0.08	210	R								NA			NA		12/17/2003
4415 Barkwood Ct	0.03	60	R								NA			NA		12/17/2003
4415 Barkwood Ct	0.04	70	R								NA			NA		12/17/2003
4416 Savoy Dr	0.20	110	R								NA			NA		11/24/2014
4416 Savoy Dr	0.09	330	R								NA			NA		05/14/2002
4417 Bede Pl	0.03	40	R								NA			NA		01/31/2002
4418 Convento Ter	0.05	290	R								NA			NA		1997
4418 Convento Ter	0.08	210	R								NA			NA		1997
4418 Convento Ter	0.10	45	R								NA			NA		11/24/2014
4419 Prado Pl	0.17	100	R								NA			NA		11/24/2014

Virginia Department of Transportation  
Traffic Engineering Division  
2014  
Annual Average Daily Traffic Volume Estimates By Section of Route  
Fairfax Maintenance Area

Route	Length	AADT	QA	4Tire	Bus	-----Truck-----				QC	K Factor	QK	Dir Factor	AAWDT	QW	Year
						2Axle	3+Axle	1Trail	2Trail							
<b>Fairfax County</b>																
(4420) Mill Springs Dr	0.06	190	R			From: 29-2902 Glenbrook Rd					NA			NA		01/07/2006
(4420) Mill Springs Dr	0.06	130	R			To: 29-4422 Brookings Ct					NA			NA		01/07/2006
(4420) Mill Springs Dr	0.08	250	R			From: 29-3412 Pr William Dr					NA			NA		01/07/2006
(4420) Mill Springs Dr	0.04	NA				To: 29-3408 Santayana Dr					NA			NA		
						From: 0.04 MN 29-3408										
(4421) Pentland Pl	0.04	180	R			To: Dead End					NA			NA		1997
						From: 29-2902 Glenbrook Rd										
(4422) Brookings Ct	0.08	60	R			To: ECL Fairfax					NA			NA		11/24/2014
						From: 29-4420 Mill Springs Dr										
(4423) Nutwood Way	0.04	1600	R			To: 29-4410 Pickett Rd					NA			NA		12/03/2008
(4423) Nutwood Way	0.07	1800	R			From: 29-4424 Farmview Ct					NA			NA		12/03/2008
(4423) Nutwood Way	0.06	2000	R			To: 29-4412 Old Creek Dr					NA			NA		12/03/2008
(4423) Nutwood Way	0.04	40	R			From: 29-5155 Spode Ct					NA			NA		11/24/2014
						To: Cul-de-Sac										
(4424) Farmview Ct	0.13	150	R			From: Cul-de-Sac					NA			NA		07/30/2009
						To: 29-4423 Nutwood Way										
(4425) Waller Rd	0.03	46	R			From: 29-4412 Old Creek Dr					NA			NA		12/03/2008
(4425) Waller Rd	0.03	10	R			To: 29-4426 Smokewood Pl					NA			NA		11/24/2014
						From: Dead End										
(4426) Smokewood Pl	0.07	70	R			To: Cul-de-Sac					NA			NA		07/30/2009
						From: 29-4425 Waller Rd										
(4427) Kilbourne Dr	0.08	260	R			To: 29-2430 Braeburn Rd					NA			NA		12/03/2008
(4427) Kilbourne Dr	0.14	220	R			From: 29-4438 Murdock Rd					NA			NA		12/03/2008
						To: 29-3654 Ashmeade Dr										
(4428) Spartan Rd	0.03	40	R			From: 0.03 MW 29-3455					NA			NA		11/24/2014
(4428) Spartan Rd	0.12	50	R			To: 29-3455 Rosemoor Lane					NA			NA		11/24/2014
						From: Dead End										
(4429) Redfern Ct	0.03	40	R			To: Cul-de-Sac					NA			NA		07/30/2009
						From: 29-3627 Springbrook Dr										
(4430) Hercules Ct	0.07	90	R			To: Cul-de-Sac					NA			NA		01/31/2002
						From: 29-4455 Queen Elizabeth Blvd										
(4431) Pontiac Dr	0.09	710	R			To: 29-3552 Willet Dr					NA			NA		12/04/2008
						From: 29-2430 Braeburn Rd										

Virginia Department of Transportation  
Traffic Engineering Division  
2014  
Annual Average Daily Traffic Volume Estimates By Section of Route  
Fairfax Maintenance Area

Route	Length	AADT	QA	4Tire	Bus	-----Truck-----				QC	K Factor	QK	Dir Factor	AAWDT	QW	Year
						2Axle	3+Axle	1Trail	2Trail							
<b>Fairfax County</b>																
4432	Tempest Pl	0.11	130	R								NA		NA		07/30/2009
4433	Rockcrest Dr	0.10	740	R								NA		NA		1986
4433	Rockcrest Dr	0.04	720	R								NA		NA		03/16/2009
4433	Rockcrest Dr	0.25	870	R								NA		NA		03/16/2009
4434	Sonata Ct	0.13	140	R								NA		NA		07/30/2009
4435	Woodfield St	0.03	60	R								NA		NA		07/30/2009
4436	Marley Rd	0.08	310	R								NA		NA		07/30/2009
4437	Hillyer St	0.12	130	R								NA		NA		12/04/2008
4437	Hillyer St	0.12	90	R								NA		NA		12/04/2008
4438	Murdock Rd	0.08	90	R								NA		NA		12/03/2008
4438	Murdock Rd	0.12	70	R								NA		NA		12/03/2008
4439	Hurst Ct	0.04	100	R								NA		NA		07/30/2009
4440	Westfield Dr	0.13	130	R								NA		NA		07/30/2009
4441	Ruffin Dr	0.08	110	R								NA		NA		07/05/2000
4441	Ruffin Dr	0.09	210	R								NA		NA		07/05/2000
4441	Ruffin Dr	0.06	320	R								NA		NA		07/05/2000
4442	Butler Dr	0.05	60	R								NA		NA		07/05/2000
4443	Rhett Lane	0.14	110	R								NA		NA		07/05/2000
4444	Georgian Pl	0.04	40	R								NA		NA		11/24/2014
4444	Georgian Way	0.21	170	R								NA		NA		12/09/2008
4444	Georgian Way	0.08	160	R								NA		NA		12/09/2008

Virginia Department of Transportation  
Traffic Engineering Division  
2014  
Annual Average Daily Traffic Volume Estimates By Section of Route  
Fairfax Maintenance Area

Route	Length	AADT	QA	4Tire	Bus	-----Truck-----				QC	K Factor	QK	Dir Factor	AAWDT	QW	Year
						2Axle	3+Axle	1Trail	2Trail							
<b>Fairfax County</b>																
(4445) Paul Revere Ct	0.12	90	R								NA			NA		07/30/2009
(4446) Leamington Ct	0.09	110	R								NA			NA		07/30/2009
(4447) Latrobe Ct	0.03	30	R								NA			NA		11/24/2014
(4448) Lynn Regis Ct	0.11	90	R								NA			NA		07/30/2009
(4449) Newdale Dr	0.08	130	R								NA			NA		12/16/2008
(4450) Kenilworth Dr	0.35	430	R								NA			NA		12/17/2008
(4450) Kenilworth Dr	0.09	1500	R								NA			NA		05/08/2003
(4450) Kenilworth Dr	0.47	1100	R								NA			NA		01/29/2002
(4451) Kempton Dr	0.07	190	R								NA			NA		01/29/2002
(4451) Kempton Dr	0.15	210	R								NA			NA		01/29/2002
(4452) Margate St	0.16	120	R								NA			NA		01/29/2002
(4453) Avon Ct	0.05	70	R								NA			NA		01/29/2002
(4454) Ventnor Lane	0.34	180	R								NA			NA		01/29/2002
(4455) Queen Elizabeth Blvd	0.99	1600	R								NA			NA		12/09/2008
(4455) Queen Elizabeth Blvd	0.47	830	R								NA			NA		05/12/2003
(4456) King Richard Dr	0.29	150	R								NA			NA		12/09/2008
(4456) King Richard Dr	0.05	210	R								NA			NA		12/09/2008
(4456) King Richard Dr	0.10	470	R								NA			NA		1986
(4456) King Richard Dr	0.05	410	R								NA			NA		12/09/2008
(4456) King Richard Dr	0.19	220	R								NA			NA		12/09/2008
(4456) King Richard Dr	0.10	210	R								NA			NA		12/09/2008

Virginia Department of Transportation  
Traffic Engineering Division  
2014  
Annual Average Daily Traffic Volume Estimates By Section of Route  
Fairfax Maintenance Area

Route	Length	AADT	QA	4Tire	Bus	-----Truck-----				QC	K Factor	QK	Dir Factor	AAWDT	QW	Year
						2Axle	3+Axle	1Trail	2Trail							
<b>Fairfax County</b>																
(4457) Damian Ct	0.04	60	R								NA			NA		07/30/2009
(4458) Ganelon Ct	0.05	50	R								NA			NA		07/30/2009
(4459) Chanticleer Ave	0.24	90	R								NA			NA		12/09/2008
(4459) Chanticleer Ave	0.12	270	R								NA			NA		12/09/2008
(4459) Chanticleer Ave	0.02	20	R								NA			NA		11/24/2014
(4460) Centaurs Ct	0.05	70	R								NA			NA		01/31/2002
(4460) Centaurs Ct	0.12	190	R								NA			NA		01/31/2002
(4461) Ponderosa Dr	0.04	810	R								NA			NA		12/09/2008
(4461) Ponderosa Dr	0.08	410	R								NA			NA		12/09/2008
(4461) Ponderosa Dr	0.08	610	R								NA			NA		12/09/2008
(4461) Ponderosa Dr	0.05	640	R								NA			NA		12/09/2008
(4461) Ponderosa Dr	0.15	740	R								NA			NA		12/09/2008
(4461) Ponderosa Dr	0.05	590	R								NA			NA		12/09/2008
(4462) Regor Lane	0.10	100	R								NA			NA		12/09/2008
(4463) Willowridge Lane	0.07	180	R								NA			NA		07/30/2009
(4464) Harling Lane	0.03	30	R								NA			NA		11/24/2014
(4465) Pixie Ct	0.07	630	R								NA			NA		1997
(4465) Pixie Ct	0.05	45	R								NA			NA		11/24/2014
(4466) Chantal Lane	0.09	340	R								NA			NA		1997
(4466) Chantal Lane	0.07	140	R								NA			NA		1997
(4466) Chantal Lane	0.03	40	R								NA			NA		11/24/2014



Virginia Department of Transportation  
Traffic Engineering Division  
2014  
Annual Average Daily Traffic Volume Estimates By Section of Route  
Fairfax Maintenance Area

Route	Length	AADT	QA	4Tire	Bus	-----Truck-----				QC	K Factor	QK	Dir Factor	AAWDT	QW	Year
						2Axle	3+Axle	1Trail	2Trail							
<b>Fairfax County</b>																
(4467) Petros Ct	0.05	40	R								NA			NA		11/24/2014
(4468) Denise Lane	0.14	170	R								NA			NA		12/07/2005
(4469) Taylor Lane	0.08	210	R								NA			NA		01/12/2006
(4469) Taylor Lane	0.06	320	R								NA			NA		03/09/2009
(4470) Palmer St	0.16	120	G	96%	1%	1%	2%	0%	0%	C	0.133	F	0.647	130	G	2014
(4471) Willowmere Dr	0.08	580	R								NA			NA		11/02/2005
(4471) Willowmere Dr	0.09	510	R								NA			NA		11/02/2005
(4471) Willowmere Dr	0.11	670	R								NA			NA		11/02/2005
(4472) Karver Lane	0.11	250	R								NA			NA		12/17/2008
(4473) Ector Ct	0.03	40	R								NA			NA		11/24/2014
(4474) Camelot Dr	0.29	270	R								NA			NA		01/12/2006
(4474) Camelot Dr	0.10	220	R								NA			NA		1997
(4474) Camelot Dr	0.09	80	R								NA			NA		11/24/2014
(4475) Merlin Way	0.07	80	R								NA			NA		11/24/2014
(4475) Merlin Way	0.05	490	R								NA			NA		01/12/2006
(4475) Merlin Way	0.08	680	R								NA			NA		01/12/2006
(4476) Galahad Ct	0.06	60	R								NA			NA		11/24/2014
(4477) Druid Lane	0.10	40	R								NA			NA		1997
(4478) Launcelot Way	0.02	40	R								NA			NA		11/24/2014
(4478) Launcelot Way	0.05	150	R								NA			NA		01/12/2006
(4478) Launcelot Way	0.14	280	R								NA			NA		01/12/2006

Virginia Department of Transportation  
Traffic Engineering Division  
2014  
Annual Average Daily Traffic Volume Estimates By Section of Route  
Fairfax Maintenance Area

Route	Length	AADT	QA	4Tire	Bus	-----Truck-----				QC	K Factor	QK	Dir Factor	AAWDT	QW	Year
						2Axle	3+Axle	1Trail	2Trail							
<b>Fairfax County</b>																
(4478) Launcelot Way	0.07	260	R			From: 29-4499 Excalibur Ct					NA		NA			01/12/2006
(4478) Launcelot Way	0.08	290	R			To: 29-4473 Ector Ct					NA		NA			01/12/2006
(4478) Launcelot Way	0.10	190	R			From: 29-4024 Guinevere Dr					NA		NA			01/12/2006
						To: 29-4025 Chivalry Rd										
(4479) Gawaine Ct	0.03	50	R			From: 29-4475 Merlin Way					NA		NA			11/24/2014
						To: Cul-de-Sac										
(4480) Tristan Ct	0.05	50	R			From: Cul-de-Sac					NA		NA			11/24/2014
						To: 29-4478 Launcelot Way										
(4481) Sedgfield Rd	0.10	130	R			From: 29-4483 Forsgate Pl					NA		NA			09/15/2001
(4481) Sedgfield Rd	0.10	80	R			To: 29-2538 Prestwick Dr					NA		NA			09/15/2001
						To: 29-4482 Brookridge Pl										
(4482) Brookridge Pl	0.10	90	R			From: 0.10 MS 29-4481					NA		NA			08/08/2001
(4482) Brookridge Pl	0.04	20	R			To: 29-4481 Sedgfield Rd					NA		NA			08/08/2001
						To: Dead End										
(4483) Forsgate Pl	0.05	100	R			From: 0.05 MS 29-4481					NA		NA			09/15/2001
(4483) Forsgate Pl	0.04	50	R			To: 29-4481 Sedgfield Rd					NA		NA			09/15/2001
						To: Dead End										
(4484) Ramsey Ct	0.04	70	R			From: Cul-de-Sac					NA		NA			08/05/2009
						To: 29-3294 Eastbourne Dr										
(4485) Minton Dr	0.07	90	R			From: Dead End					NA		NA			01/30/2002
(4485) Minton Dr	0.06	220	R			To: 29-4498 Limoges Dr					NA		NA			01/30/2002
(4485) Minton Dr	0.10	230	R			From: 29-1229 Laurel St					NA		NA			01/30/2002
(4485) Minton Dr	0.14	150	R			To: 29-4486 Haviland Ct					NA		NA			01/30/2002
						To: 29-1558 Maple Ave										
(4486) Haviland Ct	0.09	100	R			From: Cul-de-Sac					NA		NA			01/30/2002
						To: 29-4485 Minton Dr										
(4487) Worcester Dr	0.22	90	R			From: 29-1229 Laurel St					NA		NA			12/16/2008
(4487) Worcester Dr	0.04	50	R			To: 29-1558 Maple Ave					NA		NA			11/24/2014
						To: Cul-de-Sac										
(4488) Toll House Rd	0.12	770	R			From: 29-710 Wakefield Chapel Rd					NA		NA			12/09/2008
(4488) Toll House Rd	0.05	700	R			To: 29-4389 Whistler Ct					NA		NA			12/09/2008
						To: 29-823 Country Lane										

Virginia Department of Transportation  
Traffic Engineering Division  
2014  
Annual Average Daily Traffic Volume Estimates By Section of Route  
Fairfax Maintenance Area

Route	Length	AADT	QA	4Tire	Bus	-----Truck-----				QC	K Factor	QK	Dir Factor	AAWDT	QW	Year
						2Axle	3+Axle	1Trail	2Trail							
<b>Fairfax County</b>																
(4488) Toll House Rd	0.17	260	R			From: 29-823 Country Lane					NA		NA			12/09/2008
(4488) Toll Houe Rd	0.18	1200	R			To: 29-4491 Holborn Ave					NA		NA			12/09/2008
(4488) Toll House Rd	0.09	610	R			From: 29-4489 Quarter Charge Dr					NA		NA			12/09/2008
(4488) Toll House Rd	0.35	220	R			To: 29-2453 Duncan Dr					NA		NA			12/09/2008
(4488) Toll House Rd	0.15	130	R			From: 29-4684 .					NA		NA			12/09/2008
(4488) Toll House Rd						To: 29-4683 Trotting Lane										
(4489) Quarter Charge Dr	0.17	110	R			From: Cul-de-Sac					NA		NA			11/24/2014
(4489) Quarter Charge Dr	0.08	250	R			To: 29-4490 Chartwell Ct					NA		NA			12/09/2008
(4490) Chartwell Ct	0.04	30	R			From: Cul-de-Sac					NA		NA			07/30/2009
(4491) Holborn Ave	1.16	790	R			To: 29-4489 Quarter Charge Dr					NA		NA			03/04/2009
(4492) Planters Ct	0.11	140	R			From: 29-710 Wakefield Chapel Rd					NA		NA			07/30/2009
(4493) Valiant Ct	0.06	50	R			To: 29-2453 Duncan Dr					NA		NA			11/24/2014
(4493) Valiant Ct	0.06	60	R			From: Cul-de-Sac					NA		NA			11/24/2014
(4494) Mockingbird Dr	0.17	1200	R			To: 29-4491 Holborn Ave					NA		NA			1987
(4495) Briar Creek Dr	0.62	260	R			From: 0.06 MS 29-4491					NA		NA			11/24/2014
(4495) Briar Creek Dr	0.43	200	R			To: 29-4491 Holborn Ave					NA		NA			11/24/2014
(4495) Briar Creek Dr	0.14	80	R			From: Dead End					NA		NA			11/24/2014
(4496) Acosta Rd	0.08	770	R			To: 29-2453 Duncan Dr					NA		NA			12/07/2005
(4496) Acosta Rd	0.26	690	R			From: 29-2461 Woodlark Dr					NA		NA			12/07/2005
(4496) Acosta Rd	0.07	610	R			To: 29-710 Wakefield Chapel Rd					NA		NA			12/07/2005
(4496) Acosta Rd	0.07	470	R			From: 29-2453 S, Duncan Dr					NA		NA			12/07/2005
(4497) Woodchuck Ct	0.05	70	R			To: 29-2453 N, Duncan Dr					NA		NA			12/07/2005
						From: 29-4676 Fox Harrow Lane					NA		NA			12/07/2005
						To: 29-2554 Okla Dr					NA		NA			12/07/2005
						From: 29-3577 Kittery Ct					NA		NA			12/07/2005
						To: 29-4448 Lynn Regis Ct					NA		NA			12/07/2005
						From: 29-4447 Latrobe Ct					NA		NA			12/07/2005
						To: 29-4665 Tovito Dr					NA		NA			12/07/2005
						From: 29-4418 Convento Ter					NA		NA			12/07/2005
						To: Cul-de-Sac					NA		NA			07/30/2009
						From: 29-4495 Briar Creek Dr					NA		NA			07/30/2009

Virginia Department of Transportation  
Traffic Engineering Division  
2014  
Annual Average Daily Traffic Volume Estimates By Section of Route  
Fairfax Maintenance Area

Route	Length	AADT	QA	4Tire	Bus	-----Truck-----				QC	K Factor	QK	Dir Factor	AAWDT	QW	Year
						2Axle	3+Axle	1Trail	2Trail							
<b>Fairfax County</b>																
(4498) Limoges Dr	0.07	50	R								NA			NA		11/24/2014
						From: Dead End										
(4498) Limoges Dr	0.17	90	R								NA			NA		12/16/2008
						To: 29-1558 Maple Ave										
(4498) Limoges Dr	0.06	50	R								NA			NA		11/24/2014
						From: 29-4485 Minton Dr										
						To: Dead End										
(4499) Excalibur Ct	0.05	60	R								NA			NA		07/30/2009
						From: 29-4478 Launcelot Way										
						To: Cul-de-Sac										
(4500) Old Keene Mill Rd	0.15	90	R								NA			NA		07/28/2009
						From: 29-4556 Wyngate Dr										
						To: Dead End										
(4501) Roxann Rd	0.30	540	R								NA			NA		07/27/2009
						From: 29-611 Telegraph Rd										
						To: Dead End										
(4502) Fullerton Rd	1.04	15000	R								NA			NA		1991
						From: 29-638 Rolling Rd										
						To: 29-4600; Boudinot Dr										
(4502) Boudinot Dr	0.12	26000	R								NA			NA		12/01/2009
						From: 29-4600 Fullerton Rd										
						To: 29-790 Alban Rd										
(4503) Haute Ct	0.06	1400	R								NA			NA		1986
						From: Cul-de-Sac										
						To: 29-4502 Boudinot Dr										
(4504) Walking Horse Ct	0.05	90	R								NA			NA		12/07/2001
						From: 29-4592 Cottontail Ct										
						To: Cul-de-Sac										
(4505) Sydney Rd	0.38	60	R								NA			NA		09/08/2000
						From: 29-976 Woodfair Rd										
						To: 29-8475 Little Ox Rd										
(4506) Woodfair Dr	0.06	60	R								NA			NA		09/05/2001
						From: 29-976 Woodfair Rd										
						To: Dead End										
(4507) Craftown Rd	0.05	48	R								NA			NA		09/05/2001
						From: Dead End										
(4507) Craftown Rd	0.03	70	R								NA			NA		09/08/2000
						From: 29-4508 Wild Acre Way										
(4507) Craftown Rd	0.23	190	R								NA			NA		11/05/2001
						From: 29-4509 Wedo Lane										
						To: 29-645 Clifton Rd										
(4508) Wild Acre Way	0.12	80	R								NA			NA		11/05/2001
						From: Cul-de-Sac										
						To: 29-4507 Craftown Rd										
(4509) Wedo Lane	0.05	30	R								NA			NA		11/05/2001
						From: 29-4507 Craftown Rd										
						To: Dead End										
(4510) Rivington Rd	0.07	270	R								NA			NA		01/02/2002
						From: 29-3332 Greeley Blvd										
(4510) Rivington Rd	0.20	420	R								NA			NA		01/02/2002
						From: 29-4513 Brixton St										
(4510) Rivington Rd	0.06	720	R								NA			NA		01/02/2002
						From: 29-4511 Greenview Lane										
						To: 29-638 Rolling Rd										

Virginia Department of Transportation  
Traffic Engineering Division  
2014  
Annual Average Daily Traffic Volume Estimates By Section of Route  
Fairfax Maintenance Area

Route	Length	AADT	QA	4Tire	Bus	-----Truck-----				QC	K Factor	QK	Dir Factor	AAWDT	QW	Year
						2Axle	3+Axle	1Trail	2Trail							
<b>Fairfax County</b>																
(4511) Greenview Lane	0.12	210	R			From: 29-4516 Holford Lane					NA			NA		12/09/2008
(4511) Greenview Lane	0.09	330	R			To: 29-4515 Portree Ct					NA			NA		12/09/2008
(4511) Greenview Lane	0.14	570	R			From: 29-4514 Harland Dr					NA			NA		12/09/2008
(4511) Greenview Lane	0.06	260	R			To: 29-3332 Greeley Blvd					NA			NA		01/02/2002
(4511) Greenview Lane	0.05	280	R			From: 29-4513 Brixton St					NA			NA		01/02/2002
(4511) Greenview Lane	0.14	470	R			To: 29-4512 Newby Ct					NA			NA		01/02/2002
(4511) Greenview Lane						From: 29-4510 Rivington Rd										
(4512) Newby Ct	0.05	60	R			To: Cul-de-Sac					NA			NA		01/02/2002
(4513) Brixton St	0.12	50	R			From: 29-4511 Greenview Lane					NA			NA		12/09/2008
(4514) Harland Dr	0.08	140	R			To: 29-4510 Rivington Rd					NA			NA		12/09/2008
(4514) Harland Dr	0.08	230	R			From: 29-4516 Holford Lane					NA			NA		01/02/2002
(4514) Harland Dr	0.08	230	R			To: 29-4518 Kensal Ct					NA			NA		01/02/2002
(4514) Harland Dr	0.04	460	R			From: 29-4517 Sandover Ct					NA			NA		12/09/2008
(4514) Harland Dr	0.09	630	R			To: 29-4511 Greenview Lane					NA			NA		12/09/2008
(4514) Harland Dr						From: 29-4174 Barnack Dr										
(4515) Portree Ct	0.08	70	R			To: Cul-de-Sac					NA			NA		11/24/2014
(4516) Holford Lane	0.12	110	R			From: 29-4511 Greenview Lane					NA			NA		11/24/2014
(4516) Holford Lane	0.06	90	R			To: 29-4514 Harland Dr					NA			NA		12/09/2008
(4516) Holford Lane	0.24	250	R			From: 29-3332 Greeley Blvd					NA			NA		01/02/2002
(4517) Sandover Ct	0.17	210	R			To: Cul-de-Sac					NA			NA		01/02/2002
(4518) Kensal Ct	0.09	130	R			From: 29-4514 Harland Dr					NA			NA		01/02/2002
(4519) Sue Paige Ct	0.04	80	R			To: Cul-de-Sac					NA			NA		07/28/2009
(4520) Side Saddle Rd	0.07	350	R			From: 29-4520 Side Saddle Rd					NA			NA		07/28/2009
(4520) Side Saddle Rd	0.07	350	R			To: 29-4521 Huntsman Blvd					NA			NA		02/19/2009
(4520) Side Saddle Rd	0.10	280	R			From: 29-4525 Reynard Dr					NA			NA		12/10/2008
(4520) Side Saddle Rd	0.10	230	R			To: 29-4519 Sue Paige Ct					NA			NA		12/10/2008
(4520) Side Saddle Rd						From: 29-4530 Houndmaster Rd										

Virginia Department of Transportation  
Traffic Engineering Division  
2014  
Annual Average Daily Traffic Volume Estimates By Section of Route  
Fairfax Maintenance Area

Route	Length	AADT	QA	4Tire	Bus	-----Truck-----				QC	K Factor	QK	Dir Factor	AAWDT	QW	Year
						2Axle	3+Axle	1Trail	2Trail							
<b>Fairfax County</b>																
4520 Side Saddle Rd	0.07	1400	R											NA		12/10/2008
4521 Huntsman Blvd	0.45	820	R											NA		12/03/2001
4521 Huntsman Blvd	0.22	1900	R											NA		12/17/2008
4521 Huntsman Blvd	0.05	2500	R											NA		12/17/2008
4521 Huntsman Blvd	1.27	7300	G	98%	1%	0%	0%	0%	0%	F	0.102	F	0.567	7700	G	2014
4521 Huntsman Blvd	0.65	7200	G	98%	1%	0%	0%	0%	0%	C	0.094	F	0.548	7700	G	2014
4521 Huntsman Blvd	0.64	1400	R											NA		07/28/2009
4522 Bridle Wood Dr	0.08	70	R											NA		11/24/2014
4522 Bridle Wood Dr	0.07	290	R											NA		12/09/2008
4522 Bridle Wood Dr	0.07	510	R											NA		12/10/2008
4522 Bridle Wood Dr	0.07	360	R											NA		12/10/2008
4522 Bridle Wood Dr	0.03	20	R											NA		1986
4523 Jenny Dee Pl	0.06	190	R											NA		12/10/2008
4523 Jenny Dee Pl	0.05	60	R											NA		11/24/2014
4524 Fox Ridge Rd	0.15	60	R											NA		12/10/2008
4525 Reynard Dr	0.04	50	R											NA		11/24/2014
4525 Reynard Dr	0.19	100	R											NA		12/10/2008
4525 Reynard Dr	0.16	250	R											NA		12/10/2008
4525 Reynard Dr	0.06	270	R											NA		12/10/2008
4525 Reynard Dr	0.09	210	R											NA		12/10/2008
4525 Reynard Dr	0.02	160	R											NA		12/10/2008
4525 Reynard Dr	0.13	100	R											NA		11/24/2014
4526 Lynn Susan Ct	0.03	30	R											NA		11/24/2014

Virginia Department of Transportation  
Traffic Engineering Division  
2014  
Annual Average Daily Traffic Volume Estimates By Section of Route  
Fairfax Maintenance Area

Route	Length	AADT	QA	4Tire	Bus	-----Truck-----				QC	K Factor	QK	Dir Factor	AAWDT	QW	Year
						2Axle	3+Axle	1Trail	2Trail							
<b>Fairfax County</b>																
(4527) Sandy Dr	0.03	10	R			From: 29-4525 Reynard Dr To: Dead End					NA			NA		1986
(4528) Grey Fox Dr	0.03	5	R			From: Dead End To: 29-4564 Spur Rd					NA			NA		11/24/2014
(4528) Grey Fox Dr	0.10	320	R			From: 29-4564 Spur Rd To: 29-4565 Jackie Deneese Ct					NA			NA		12/09/2008
(4528) Grey Fox Dr	0.05	310	R			From: 29-4565 Jackie Deneese Ct To: 29-4561 Coachman Dr					NA			NA		12/09/2008
(4528) Grey Fox Dr	0.11	320	R			From: 29-4561 Coachman Dr To: 29-4560 Little Ann Ct					NA			NA		12/09/2008
(4528) Grey Fox Dr	0.07	270	R			From: 29-4560 Little Ann Ct To: 29-4529 Red Jacket Rd					NA			NA		12/09/2008
(4528) Grey Fox Dr	0.21	140	R			From: 29-4529 Red Jacket Rd To: 29-4522 Bridle Wood Dr					NA			NA		12/09/2008
(4528) Grey Fox Dr	0.08	70	R			From: 29-4522 Bridle Wood Dr To: Dead End					NA			NA		11/24/2014
(4529) Red Jacket Rd	0.06	320	R			From: 29-4521 Huntsman Blvd To: 29-4528 Grey Fox Dr					NA			NA		12/09/2008
(4529) Red Jacket Rd	0.07	260	R			From: 29-4528 Grey Fox Dr To: 29-4531 Terry Lynn Ct					NA			NA		12/09/2008
(4529) Red Jacket Rd	0.07	150	R			From: 29-4531 Terry Lynn Ct To: 29-4532 Law Ct					NA			NA		12/09/2008
(4529) Red Jacket Rd	0.06	50	R			From: 29-4532 Law Ct To: Dead End					NA			NA		11/24/2014
(4530) Houndmaster Rd	0.28	2400	R			From: 29-4520 Side Saddle Rd To: 29-4521 Huntsman Blvd					NA			NA		02/19/2009
(4531) Terry Lynn Ct	0.06	100	R			From: 29-4529 Red Jacket Rd To: Cul-de-Sac					NA			NA		07/28/2009
(4532) Law Ct	0.05	60	R			From: 29-4529 Red Jacket Rd To: Cul-de-Sac					NA			NA		07/28/2009
(4533) Etta Dr	0.27	240	R			From: Nanlee Dr To: 29-4541 W, Powder Horn Rd					NA			NA		12/10/2008
(4533) Etta Dr	0.27	120	R			From: 29-4541 W, Powder Horn Rd To: 29-4541 E, Kerry Lane; Powder Horn Rd					NA			NA		12/10/2008
(4533) Nanlee Dr	0.17	160	R			From: 29-4541 E, Kerry Lane; Powder Horn Rd To: 29-4813 Trefor Ct					NA			NA		12/10/2008
(4533) Nanlee Dr	0.05	230	R			From: 29-4813 Trefor Ct To: 29-4542 Lavant Dr					NA			NA		12/10/2008
(4533) Nanlee Dr	0.08	310	R			From: 29-4542 Lavant Dr To: Etta Dr From: Nanlee Dr					NA			NA		02/19/2009
(4533) Etta Dr	0.06	630	R			From: Etta Dr To: Nanlee Dr					NA			NA		12/10/2008
(4533) Etta Dr	0.05	1700	R			From: 29-4520 Side Saddle Rd To: 29-640 Sydenstricker Rd					NA			NA		12/10/2008

Virginia Department of Transportation  
Traffic Engineering Division  
2014  
Annual Average Daily Traffic Volume Estimates By Section of Route  
Fairfax Maintenance Area

Route	Length	AADT	QA	4Tire	Bus	-----Truck-----				QC	K Factor	QK	Dir Factor	AAWDT	QW	Year
						2Axle	3+Axle	1Trail	2Trail							
<b>Fairfax County</b>																
(4534) Dianne Pl	0.09	180	R								NA			NA		07/28/2009
From: Cul-de-Sac						To: 29-4530 Houndmaster Rd										
(4535) Belleair Rd	0.14	580	R								NA			NA		10/29/2001
From: 29-645 Burke Lake Rd						To: 29-6490 Ormandy Dr										
(4535) Belleair Rd	0.06	450	R								NA			NA		10/29/2001
From: 29-5976 Winnepeg Dr						To: Cul-de-Sac										
(4535) Belleair Rd	0.08	70	R								NA			NA		11/24/2014
From: Cul-de-Sac						To: Cul-de-Sac										
(4536) Willow Oak Pl	0.12	140	R								NA			NA		07/28/2009
From: Cul-de-Sac						To: 29-4576 Woodview Dr										
(4537) Ashview Dr	0.15	220	R								NA			NA		08/12/2009
From: Cul-de-Sac						To: 29-4576 Woodview Dr										
(4537) Ashview Dr	0.10	100	R								NA			NA		11/24/2014
From: 0.10 MN 29-4576						To: Dead End										
(4538) One Penny Dr	0.23	140	R								NA			NA		08/31/2001
From: 0.23 ME Dead End						To: 29-660 Fairfax Station Rd										
(4538) One Penny Dr	0.20	250	R								NA			NA		08/31/2001
From: 29-660 Fairfax Station Rd						To: 29-4538 One Penny Dr										
(4539) Two Penny Lane	0.05	30	R								NA			NA		08/31/2001
From: Dead End						To: 29-714 Glen Caryln Rd										
(4540) Manchester St	0.21	7900	G	98%	1%	1%	0%	0%	0%	C	0.092	F	0.625	8500	G	2014
From: 29-714 Glen Caryln Rd						To: Arlington County Line										
(4541) Powder Horn Rd	0.07	1000	R								NA			NA		02/19/2009
From: 29-4530 Houndmaster Rd						To: 29-4547 Deborann Ct										
(4541) Powder Horn Rd	0.19	2500	R								NA			NA		1986
From: 29-4547 Deborann Ct						To: 29-4533 Eitta Dr										
(4541) Powder Horn Rd	0.10	760	R								NA			NA		12/10/2008
From: 29-4533 Eitta Dr						To: 29-4533 Nanlee Dr; Etta Dr										
(4541) Kerry Lane	0.10	580	R								NA			NA		02/19/2009
From: 29-4533 Nanlee Dr; Etta Dr						To: 29-4543 Gillings Rd										
(4541) Kerry Lane	0.12	400	R								NA			NA		1986
From: 29-4543 Gillings Rd						To: 29-4545 Dawley Ct										
(4541) Kerry Lane	0.06	350	R								NA			NA		02/19/2009
From: 29-4545 Dawley Ct						To: 29-4542 Lavant Dr										
(4541) Kerry Lane	0.17	520	R								NA			NA		02/19/2009
From: 29-4542 Lavant Dr						To: 29-640 Sydenstricker Rd										
(4542) Lavant Dr	0.06	170	R								NA			NA		12/10/2008
From: 29-640 Sydenstricker Rd						To: 29-4533 Nanlee Dr										
(4542) Lavant Dr	0.06	190	R								NA			NA		12/10/2008
From: 29-4533 Nanlee Dr						To: 29-4541 Kerry Lane										
(4542) Lavant Dr	0.06	140	R								NA			NA		12/10/2008
From: 29-4541 Kerry Lane						To: 29-4546 Madley Ct										
(4543) Gillings Rd	0.09	200	R								NA			NA		12/10/2008
From: 29-4546 Madley Ct						To: 29-4544 Langport Dr										
From: 29-4544 Langport Dr						To: 29-4551 SOUTH										
(4543) Gillings Rd	0.09	200	R								NA			NA		12/10/2008
From: 29-4551 SOUTH						To: 29-4552 Fairburn Dr										



Virginia Department of Transportation  
Traffic Engineering Division  
2014  
Annual Average Daily Traffic Volume Estimates By Section of Route  
Fairfax Maintenance Area

Route	Length	AADT	QA	4Tire	Bus	-----Truck-----				QC	K Factor	QK	Dir Factor	AAWDT	QW	Year
						2Axle	3+Axle	1Trail	2Trail							
<b>Fairfax County</b>																
(4543) Gillings Rd	0.10	210	R			From: 29-4552 Fairburn Dr					NA			NA		12/10/2008
(4543) Gillings Rd	0.07	370	R			To: 29-4551 NORTH					NA			NA		12/10/2008
(4543) Gillings Rd	0.06	500	R			From: 29-4548 Kentford Dr					NA			NA		12/10/2008
(4543) Gillings Rd	0.10	580	R			To: 29-4544 Langport Dr					NA			NA		12/10/2008
(4543) Gillings Rd						From: 29-4541 Kerry Lane										
(4544) Langport Dr	0.07	70	R			To: Dead End					NA			NA		11/24/2014
(4544) Langport Dr	0.05	210	R			From: 29-4549 Hadlow Dr					NA			NA		12/10/2008
(4544) Langport Dr	0.18	130	R			To: 29-4542 Lavant Dr					NA			NA		12/10/2008
(4544) Langport Dr						From: 29-4543 Gillings Rd										
(4545) Dawley Ct	0.06	60	R			To: Cul-de-Sac					NA			NA		07/28/2009
(4545) Dawley Ct						From: 29-4541 Kerry Lane										
(4546) Madley Ct	0.05	70	R			To: Cul-de-Sac					NA			NA		07/28/2009
(4546) Madley Ct						From: 29-4542 Lavant Dr										
(4547) Deborann Ct	0.03	40	R			To: 29-4541 Powder Horn Rd					NA			NA		12/01/2014
(4547) Deborann Ct						From: Cul-de-Sac										
(4548) Kentford Dr	0.13	760	R			To: 29-640 Sydenstricker Rd					NA			NA		02/19/2009
(4548) Kentford Dr	0.06	360	R			From: 29-4549 Hadlow Dr					NA			NA		12/10/2008
(4548) Kentford Dr	0.16	270	R			To: 29-4550 Galgate Dr					NA			NA		12/10/2008
(4548) Kentford Dr						From: 29-4543 Gillings Rd										
(4549) Hadlow Dr	0.06	200	R			To: 29-4544 Langport Dr					NA			NA		12/10/2008
(4549) Hadlow Dr	0.22	270	R			From: 29-4548 Kentford Dr					NA			NA		12/10/2008
(4549) Hadlow Dr	0.11	500	R			To: 29-4551 Galgate Dr					NA			NA		12/10/2008
(4549) Hadlow Dr	0.18	360	R			From: 29-4570 Danford Lane					NA			NA		12/10/2008
(4549) Hadlow Dr	0.07	400	R			To: 29-4573 Hadlow Ct					NA			NA		12/10/2008
(4549) Hadlow Dr	0.06	80	R			From: 29-4567 Linden Tree Lane					NA			NA		12/10/2008
(4549) Hadlow Dr						To: 29-4574 Dryburgh Ct										
(4550) Galgate Dr	0.14	240	R			From: 29-4548 Kentford Dr					NA			NA		12/10/2008
(4550) Galgate Dr	0.09	200	R			To: 29-4552 Fairburn Dr					NA			NA		12/10/2008
(4550) Galgate Dr						From: 29-4551 Ashbury Dr										
(4551) Galgate Dr	0.04	49	R			To: Dead End					NA			NA		01/08/2004
(4551) Galgate Dr						From: 29-4588 Whitson Dr										

Virginia Department of Transportation  
Traffic Engineering Division  
2014  
Annual Average Daily Traffic Volume Estimates By Section of Route  
Fairfax Maintenance Area

Route	Length	AADT	QA	4Tire	Bus	-----Truck-----				QC	K Factor	QK	Dir Factor	AAWDT	QW	Year
						2Axle	3+Axle	1Trail	2Trail							
<b>Fairfax County</b>																
(4551) Galgate Dr	0.07	320	R								NA			NA		01/08/2004
(4551) Galgate Dr	0.07	670	R								NA			NA		01/18/2004
(4551) Galgate Dr	0.05	940	R								NA			NA		01/08/2004
(4551) Galgate Dr	0.06	1100	R								NA			NA		01/08/2004
(4551) Galgate Dr	0.07	1000	R								NA			NA		01/08/2004
(4551) Galgate Dr	0.03	1000	R								NA			NA		01/18/2004
(4551) Galgate Dr	0.10	910	R								NA			NA		01/08/2004
(4551) Galgate Dr	0.04	620	R								NA			NA		01/08/2004
(4551) Ashbury Dr	0.04	620	R								NA			NA		01/08/2004
(4551) Ashbury Dr	0.34	250	R								NA			NA		01/08/2004
(4552) Fairburn Dr	0.25	70	R								NA			NA		12/10/2008
(4553) Ivybridge Ct	0.11	60	R								NA			NA		08/12/2009
(4554) Arley Dr	0.16	300	R								NA			NA		02/05/2004
(4554) Arley Dr	0.08	610	R								NA			NA		02/05/2004
(4554) Arley Dr	0.14	620	R								NA			NA		02/05/2004
(4554) Arley Dr	0.07	640	R								NA			NA		02/05/2004
(4554) Arley Dr	0.04	680	R								NA			NA		02/05/2004
(4554) Arley Dr	0.05	700	R								NA			NA		02/05/2004
(4554) Arley Dr	0.03	740	R								NA			NA		02/05/2004
(4554) Arley Dr	0.25	880	R								NA			NA		02/05/2004
(4554) Arley Dr	0.03	1100	R								NA			NA		02/05/2004
(4554) Arley Dr	0.05	1300	R								NA			NA		02/05/2004
(4554) Arley Dr	0.03	1500	R								NA			NA		02/05/2004
(4554) Arley Dr	0.18	1600	R								NA			NA		02/05/2004

Virginia Department of Transportation  
Traffic Engineering Division  
2014  
Annual Average Daily Traffic Volume Estimates By Section of Route  
Fairfax Maintenance Area

Route	Length	AADT	QA	4Tire	Bus	-----Truck-----				QC	K Factor	QK	Dir Factor	AAWDT	QW	Year
						2Axle	3+Axle	1Trail	2Trail							
<b>Fairfax County</b>																
(4555) Greeley Ct	0.05	60	R								NA			NA		12/19/2001
						From: Cul-de-Sac										
						To: 29-3332 Greeley Blvd										
(4556) Wyngate Dr	0.13	400	R								NA			NA		12/09/2008
						From: 29-644; 29-4500										
(4556) Wyngate Dr	0.07	510	R								NA			NA		12/19/2001
						From: 29-4557 Alloway Ct										
						To: 29-3332 Greeley Blvd										
(4557) Alloway Ct	0.16	190	R								NA			NA		12/19/2001
						From: Cul-de-Sac										
						To: 29-4556 Wyngate Dr										
(4558) Brentford Dr	0.14	190	R								NA			NA		12/09/2008
						From: 29-3332 Greeley Blvd										
(4558) Brentford Dr	0.02	150	R								NA			NA		12/01/2014
						From: 0.14 MN 29-3332										
						To: Cul-de-Sac										
(4559) Cub Den Ct	0.19	40	R								NA			NA		12/01/2014
						From: Cul-de-Sac										
						To: 29-643 Henderson Rd										
(4560) Little Ann Ct	0.07	110	R								NA			NA		07/28/2009
						From: 29-4528 Grey Fox Dr										
						To: Cul-de-Sac										
(4561) Coachman Dr	0.04	500	R								NA			NA		12/09/2008
						From: 29-4521 Huntsman Blvd										
(4561) Coachman Dr	0.05	400	R								NA			NA		12/09/2008
						From: 29-4563 Teddy Rae Ct										
(4561) Coachman Dr	0.12	240	R								NA			NA		12/09/2008
						From: 29-4528 Grey Fox Dr										
(4561) Coachman Dr	0.07	45	R								NA			NA		12/01/2014
						From: 29-4562 Barb Anne Ct										
						To: Dead End										
(4562) Barb Anne Ct	0.03	40	R								NA			NA		12/01/2014
						From: Cul-de-Sac										
						To: 29-4561 Coachman Dr										
(4563) Teddy Rae Ct	0.04	50	R								NA			NA		12/01/2014
						From: Cul-de-Sac										
						To: 29-4561 Coachman Dr										
(4564) Spur Rd	0.23	290	R								NA			NA		07/28/2009
						From: Cul-de-Sac										
						To: 29-4521 Huntsman Blvd; Gap										
(4564) Spur Rd	0.45	1400	R								NA			NA		12/09/2008
						From: 29-5536 Gap										
						To: 29-4528 Grey Fox Dr										
(4565) Jackie Deneese Ct	0.03	30	R								NA			NA		12/01/2014
						From: Cul-de-Sac										
						To: 29-4528 Grey Fox Dr										
(4566) Wolf Den Rd	0.08	70	R								NA			NA		07/19/2000
						From: Dead End										
						To: 29-612 Yates Ford Rd										
(4567) Linden Tree Lane	0.18	470	R								NA			NA		12/10/2008
						From: 29-8945 Fairfax County Parkway Access Ramp										
						To: 29-4549 Hadlow Dr										
(4568) Arley Pl	0.05	30	R								NA			NA		07/28/2009
						From: Cul-de-Sac										
						To: 29-4554 Arley Dr										

Virginia Department of Transportation  
Traffic Engineering Division  
2014  
Annual Average Daily Traffic Volume Estimates By Section of Route  
Fairfax Maintenance Area

Route	Length	AADT	QA	4Tire	Bus	-----Truck-----				QC	K Factor	QK	Dir Factor	AAWDT	QW	Year
						2Axle	3+Axle	1Trail	2Trail							
<b>Fairfax County</b>																
(4569) Sampal Pl	0.13	170	R			From: 29-4554 Arley Dr					NA			NA		07/28/2009
						To: Cul-de-Sac										
(4570) Danford Lane	0.11	80	R			From: Dead End					NA			NA		12/01/2014
(4570) Danford Lane	0.07	230	R			From: 29-4571 Danford Pl					NA			NA		12/10/2008
						To: 29-4549 Hadlow Dr										
(4571) Danford Pl	0.07	120	R			From: 29-4570 Danford Lane					NA			NA		12/10/2008
(4571) Danford Pl	0.03	40	R			From: 29-4572 Danford Ct					NA			NA		12/01/2014
						To: Cul-de-Sac										
(4572) Danford Ct	0.05	110	R			From: 29-4571 Danford Pl					NA			NA		07/28/2009
						To: Cul-de-Sac										
(4573) Hadlow Ct	0.16	310	R			From: 29-4549 Hadlow Dr					NA			NA		07/28/2009
						To: Cul-de-Sac										
(4574) Dryburgh Ct	0.06	70	R			From: 29-4549 Hadlow Dr					NA			NA		12/01/2014
						To: Cul-de-Sac										
(4575) Bristlecone Pl	0.06	90	R			From: Cul-de-Sac					NA			NA		07/28/2009
						To: 29-4551 Galgate Dr										
(4576) Woodview Dr	0.06	70	R			From: Cul-de-Sac					NA			NA		12/01/2014
(4576) Woodview Dr	0.05	220	R			From: 29-4551 Galgate Dr					NA			NA		12/10/2008
(4576) Woodview Dr	0.06	150	R			From: 29-4536 Willow Oak Pl					NA			NA		1986
(4576) Woodview Dr	0.08	210	R			From: 29-4537 Ashview Dr					NA			NA		02/17/2009
						To: 29-5569 Briarcliff Dr										
(4577) Joyce Phillip Ct	0.08	90	R			From: 29-4564 Spur Rd					NA			NA		07/28/2009
						To: Cul-de-Sac										
(4578) Steven Irving Ct	0.09	80	R			From: Cul-de-Sac					NA			NA		07/28/2009
						To: 29-4564 Spur Rd										
(4579) Donna Dean Dr	0.17	290	R			From: 29-4582 Conservation Dr					NA			NA		12/09/2008
(4579) Donna Dean Dr	0.04	50	R			From: 29-4564 Spur Rd					NA			NA		12/01/2014
						To: Dead End										
(4580) Field Master Dr	0.18	2200	R			From: 29-4582 Conservation Dr					NA			NA		07/28/2009
(4580) Field Master Dr	0.31	4000	R			From: 29-640 Sydenstricker Rd					NA			NA		1991
(4580) Field Master Dr	0.31	1400	R			From: 29-644 Old Keene Mill Rd					NA			NA		07/28/2009
						To: Dead End										
(4581) Shari Dr	0.18	210	R			From: 29-787 Olley Lane					NA			NA		01/29/2009
						To: 29-4601 Middlebrook St										

Virginia Department of Transportation  
Traffic Engineering Division  
2014  
Annual Average Daily Traffic Volume Estimates By Section of Route  
Fairfax Maintenance Area

Route	Length	AADT	QA	4Tire	Bus	-----Truck-----				QC	K Factor	QK	Dir Factor	AAWDT	QW	Year
						2Axle	3+Axle	1Trail	2Trail							
<b>Fairfax County</b>																
(4581) Shari Dr	0.05	30	R									NA		NA		12/01/2014
(4582) Conservation Dr	0.10	1500	R									NA		NA		12/09/2008
(4582) Conservation Dr	0.06	1600	R									NA		NA		12/09/2008
(4582) Conservation Dr	0.03	1700	R									NA		NA		12/09/2008
(4582) Conservation Dr	0.04	1800	R									NA		NA		12/09/2008
(4582) Conservation Dr	0.03	1000	R									NA		NA		12/09/2008
(4582) Conservation Dr	0.46	780	R									NA		NA		12/07/2001
(4582) Conservation Dr	0.06	1700	R									NA		NA		12/07/2001
(4583) Antelope Pl	0.05	60	R									NA		NA		12/01/2014
(4583) Antelope Pl	0.05	190	R									NA		NA		12/09/2008
(4584) Riata Ct	0.05	80	R									NA		NA		12/07/2001
(4585) Cutting Horse Ct	0.13	220	R									NA		NA		12/07/2001
(4586) Setter Pl	0.13	200	R									NA		NA		12/07/2001
(4587) Spaniel Rd	0.15	150	R									NA		NA		1986
(4587) Spaniel Rd	0.10	380	R									NA		NA		12/09/2008
(4588) Whitson Dr	0.23	160	R									NA		NA		12/10/2008
(4589) Wolf Run Lane	0.58	160	R									NA		NA		06/28/2001
(4590) Candace Lane	0.09	470	R									NA		NA		12/09/2008
(4591) Shotgun Ct	0.15	180	R									NA		NA		02/05/2004
(4591) Shotgun Ct	0.06	70	R									NA		NA		02/05/2004
(4592) Cottontail Ct	0.08	170	R									NA		NA		02/05/2004

Virginia Department of Transportation  
Traffic Engineering Division  
2014  
Annual Average Daily Traffic Volume Estimates By Section of Route  
Fairfax Maintenance Area

Route	Length	AADT	QA	4Tire	Bus	-----Truck-----				QC	K Factor	QK	Dir Factor	AAWDT	QW	Year
						2Axle	3+Axle	1Trail	2Trail							
<b>Fairfax County</b>																
4592 Cottontail Ct	0.35	230	R			From: 29-4504 Walking Horse Ct					NA			NA		02/05/2004
						To: 29-4582 Conservation Dr										
4593 Thiban Ter	0.06	100	R			From: 29-4455 Queen Elizabeth Blvd					NA			NA		01/31/2002
						To: Cul-de-Sac										
4594 Oak Forest Dr	0.08	100	R			From: 29-4444 Georgian Way					NA			NA		07/30/2009
						To: Cul-de-Sac										
4595 Epinard Ct	0.19	150	R			From: 29-4491 Holborn Ave					NA			NA		12/01/2014
						To: Cul-de-Sac										
4596 Philadelphia Pl	0.10	110	R			From: 29-2430 Braeburn Rd					NA			NA		07/30/2009
						To: Cul-de-Sac										
4597 Federal Ct	0.09	140	R			From: 29-2430 Braeburn Rd					NA			NA		07/30/2009
						To: Cul-de-Sac										
4598 King Carter Ct	0.07	50	R			From: Cul-de-Sac					NA			NA		07/30/2009
						To: 29-2430 Braeburn Rd										
4599 Howrey Ct	0.09	100	R			From: 29-4633 Simon St					NA			NA		07/30/2009
						To: Cul-de-Sac										
4600 Fullerton Rd	0.21	29000	R			From: 29-4502 Boudinot Dr					NA			NA		02/25/2009
						To: 29-7100 Fairfax County Pkwy										
4600 Fullerton Rd	0.39	11000	R			From: 29-617 Backlick Rd					NA			NA		1987
						To: Dead End										
4601 Middlebrook St	0.07	70	R			From: 29-4602 Annapolis Ct					NA			NA		12/01/2014
						To: 29-3654 Ashmeade Dr										
4601 Middlebrook St	0.05	180	R			From: 29-4581 Shari Dr					NA			NA		01/29/2009
						To: Cul-de-Sac										
4602 Annapolis Ct	0.04	60	R			From: 29-4601 Middlebrook St					NA			NA		07/30/2009
						To: 29-710 Wakefield Chapel Rd										
4604 Declaration Ct	0.06	210	R			From: 29-4444 Georgian Way					NA			NA		12/09/2008
						To: Cul-de-Sac										
4605 Dorr Ave	0.25	5400	R			From: 29-744 Hilltop Rd					NA			NA		11/02/2005
						To: 29-4606 Merrifield Ave										
4605 Dorr Ave	0.16	2900	R			From: Dead End					NA			NA		1986
						To: 29-4605 Dorr Ave										
4606 Merrifield Ave	0.14	2400	R			From: 29-6065 Merrilee Dr					NA			NA		11/02/2005
						To: Dead End										
4607 Wynford Dr	0.22	110	R			From: Dead End					NA			NA		12/01/2014
						To: 29-4614 Lothbury Ct										

Virginia Department of Transportation  
Traffic Engineering Division  
2014  
Annual Average Daily Traffic Volume Estimates By Section of Route  
Fairfax Maintenance Area

Route	Length	AADT	QA	4Tire	Bus	-----Truck-----				QC	K Factor	QK	Dir Factor	AAWDT	QW	Year
						2Axle	3+Axle	1Trail	2Trail							
<b>Fairfax County</b>																
(4607) Wynford Dr	0.06	320	R			From: 29-4614 Lothbury Ct					NA		NA			1997
(4607) Wynford Dr	0.09	390	R			To: 29-4613 Pembridge Ct					NA		NA			1997
(4607) Wynford Dr	0.07	250	R			From: 29-812 Crestview Dr					NA		NA			1997
(4607) Wynford Dr	0.14	200	R			To: 29-4609 Grosvenor Ct					NA		NA			1997
(4607) Wynford Dr	0.05	290	R			From: 29-4608 Cranleigh Ct					NA		NA			11/14/2005
(4608) Cranleigh Ct	0.09	70	R			To: Cul-de-Sac					NA		NA			1997
(4609) Grosvenor Ct	0.07	40	R			From: 29-4607 Wynford Dr					NA		NA			12/01/2014
(4610) Earlham St	0.06	280	R			To: Cul-de-Sac					NA		NA			09/12/2001
(4610) Earlham St	0.05	490	R			From: 29-4870 Briar St					NA		NA			09/12/2001
(4611) Elmira Ct	0.04	40	R			To: 29-4406 Portsmouth Rd					NA		NA			08/15/2001
(4612) Mantua Dr	0.26	210	R			From: 29-4406 Portsmouth Rd					NA		NA			08/15/2001
(4613) Pembridge Ct	0.06	40	R			To: Cul-de-Sac					NA		NA			12/01/2014
(4614) Lothbury Ct	0.04	40	R			From: 29-1044 Amberley Lane					NA		NA			12/01/2014
(4615) Nan Mill Lane	0.03	330	R			To: 29-1044 Amberley Lane					NA		NA			08/04/2009
(4615) Nan Mill Lane	0.05	60	R			From: 29-4607 Wynford Dr					NA		NA			01/24/2002
(4616) Sonjo Ct	0.05	60	R			To: Cul-de-Sac					NA		NA			12/01/2014
(4617) Helenwood Dr	0.08	180	R			From: 29-4410 Pickett Rd					NA		NA			02/11/2009
(4617) Helenwood Dr	0.03	40	R			To: 29-4621 Olde Forge Ct					NA		NA			01/24/2002
(4618) Gramlee Cir	0.13	200	R			From: 29-4410 Pickett Rd					NA		NA			01/24/2002
(4619) Twinbrook Rd	0.67	1600	R			To: Cul-de-Sac					NA		NA			01/28/2002
(4619) Twinbrook Rd						From: 29-620; 29-652					NA		NA			01/28/2002
(4619) Twinbrook Rd						To: 29-4410 Pickett Rd					NA		NA			01/28/2002

Virginia Department of Transportation  
Traffic Engineering Division  
2014  
Annual Average Daily Traffic Volume Estimates By Section of Route  
Fairfax Maintenance Area

Route	Length	AADT	QA	4Tire	Bus	-----Truck-----				QC	K Factor	QK	Dir Factor	AAWDT	QW	Year
						2Axle	3+Axle	1Trail	2Trail							
<b>Fairfax County</b>																
(4620) Babson Ct	0.09	180	R			From: 29-4619 Twinbrook Rd					NA			NA		01/24/2002
						To: Cul-de-Sac										
(4621) Olde Forge Ct	0.04	60	R			From: 0.14 MS 29-4617					NA			NA		01/24/2002
(4621) Olde Forge Ct	0.04	60	R			From: 29-4617 Helenwood Dr					NA			NA		01/24/2002
						To: Dead End										
(4622) Jomar Dr	0.13	80	R			From: Dead End					NA			NA		12/01/2014
(4622) Jomar Dr	0.04	260	R			From: 29-4624 Libbey Dr					NA			NA		02/11/2009
(4622) Jomar Dr	0.13	510	R			From: 29-4623 Stevebrook Rd					NA			NA		02/11/2009
						To: 29-4410 Pickett Rd										
(4623) Stevebrook Rd	0.18	240	R			From: 29-4622 Jomar Dr					NA			NA		01/24/2002
						To: Cul-de-Sac										
(4624) Libbey Dr	0.10	120	R			From: 29-4622 Jomar Dr					NA			NA		01/24/2002
						To: Cul-de-Sac										
(4625) St Charles Pl	0.08	130	R			From: 29-4410 Pickett Rd					NA			NA		01/24/2002
						To: Cul-de-Sac										
(4626) Tara Dr	0.12	240	R			From: Dead End					NA			NA		01/24/2002
(4626) Tara Dr	0.24	130	R			From: 29-4619 S, Twinbrook Rd					NA			NA		02/11/2009
(4626) Tara Dr	0.11	170	R			From: 29-4619 N, Twinbrook Rd					NA			NA		01/24/2002
						To: Dead End										
(4627) Lawn Ct	0.14	220	R			From: 29-4619 Twinbrook Rd					NA			NA		01/24/2002
						To: Cul-de-Sac										
(4628) Berwynd Ct	0.03	40	R			From: Cul-de-Sac					NA			NA		08/08/2001
						To: 29-2560 Berwynd Dr										
(4629) Helen Ter	0.03	50	R			From: Dead End					NA			NA		12/01/2014
(4629) Helen Ter	0.05	180	R			From: 29-4630 Midas Ct					NA			NA		12/09/2008
						To: 29-4459 Chanticleer Ave										
(4630) Midas Ct	0.03	40	R			From: Cul-de-Sac					NA			NA		12/01/2014
						To: 29-4629 Helen Ter										
(4631) Magdalene Ct	0.05	60	R			From: Cul-de-Sac					NA			NA		01/31/2002
(4631) Magdalene Ct	0.03	40	R			From: 29-4455 Queen Elizabeth Blvd					NA			NA		01/31/2002
						To: Cul-de-Sac										
(4632) Dora Ct	0.10	150	R			From: 29-4455 Queen Elizabeth Blvd					NA			NA		01/31/2002
						To: Cul-de-Sac										



Virginia Department of Transportation  
Traffic Engineering Division  
2014  
Annual Average Daily Traffic Volume Estimates By Section of Route  
Fairfax Maintenance Area

Route	Length	AADT	QA	4Tire	Bus	-----Truck-----				QC	K Factor	QK	Dir Factor	AAWDT	QW	Year
						2Axle	3+Axle	1Trail	2Trail							
<b>Fairfax County</b>																
4633	Simon St	0.13	610	R								NA		NA		12/09/2008
4633	Simon St	0.07	670	R								NA		NA		12/09/2008
4634	Nero St	0.06	45	R								NA		NA		12/01/2014
4634	Nero St	0.12	460	R								NA		NA		12/09/2008
4635	Rosedale Lane	0.06	60	R								NA		NA		12/01/2014
4635	Rosedale Lane	0.06	130	R								NA		NA		07/30/2009
4636	Tarheel Way	0.11	170	R								NA		NA		01/31/2002
4636	Tarheel Way	0.07	200	R								NA		NA		12/09/2008
4636	Tarheel Way	0.08	130	R								NA		NA		12/09/2008
4636	Tarheel Way	0.02	5	R								NA		NA		12/01/2014
4637	Kenan Ct	0.03	60	R								NA		NA		01/31/2002
4638	Old Well Rd	0.08	120	R								NA		NA		01/31/2002
4639	Hogans Lake Pl	0.04	50	R								NA		NA		01/31/2002
4640	Beaverdam Ct	0.04	70	R								NA		NA		01/31/2002
4641	Bayard Pl	0.13	80	R								NA		NA		12/01/2014
4642	Hermitage Dr	0.08	90	R								NA		NA		01/24/2002
4643	Briar Patch Lane	0.07	1000	R								NA		NA		12/16/2008
4643	Briar Patch Lane	0.12	510	R								NA		NA		12/16/2008
4643	Briar Patch Lane	0.09	260	R								NA		NA		1986
4644	Briarwood Pl	0.08	100	R								NA		NA		12/01/2014
4645	Novar Dr	0.24	210	R								NA		NA		12/17/2008

Virginia Department of Transportation  
Traffic Engineering Division  
2014  
Annual Average Daily Traffic Volume Estimates By Section of Route  
Fairfax Maintenance Area

Route	Length	AADT	QA	4Tire	Bus	-----Truck-----				QC	K Factor	QK	Dir Factor	AAWDT	QW	Year
						2Axle	3+Axle	1Trail	2Trail							
<b>Fairfax County</b>																
(4646) Lee Corner Rd	0.51	5200	G	98%	1%	1%	1%	0%	0%	F	0.098	F	0.515	5500	G	2014
(4646) Lee Corner Rd	0.61	4300	G	98%	1%	1%	1%	0%	0%	C	0.119	F	0.529	4600	G	2014
(4647) Mapleton Dr	0.24	180	R									NA		NA		12/17/2008
(4648) Tabscott Dr	0.62	1200	R									NA		NA		12/17/2008
(4648) Tabscott Dr	0.30	1900	R									NA		NA		12/17/2008
(4649) Bintree Ct	0.03	50	R									NA		NA		01/20/2004
(4650) Frontage Rd	0.03	390	R									NA		NA		1986
(4650) Frontage Rd	0.10	1400	R									NA		NA		12/17/2008
(4650) Frontage Rd	0.05	30	R									NA		NA		1986
(4651) Pennsboro Dr	0.37	1600	R									NA		NA		12/17/2008
(4651) Pennsboro Dr	0.35	700	R									NA		NA		12/17/2008
(4652) Willoughby Ct	0.09	160	R									NA		NA		08/25/2001
(4653) Pitkin Ct	0.08	60	R									NA		NA		12/01/2014
(4654) Fulmer Dr	0.09	6	R									NA		NA		1986
(4654) Fulmer Dr	0.08	1100	R									NA		NA		12/17/2008
(4655) De Haven Dr	0.08	140	R									NA		NA		12/17/2008
(4655) De Haven Dr	0.11	200	R									NA		NA		12/17/2008
(4655) De Haven Dr	0.13	120	R									NA		NA		12/01/2014
(4656) Newport Dr	0.17	510	R									NA		NA		12/17/2008
(4656) Newport Dr	0.07	620	R									NA		NA		12/17/2008
(4656) Newport Dr	0.11	850	R									NA		NA		12/17/2008

Virginia Department of Transportation  
Traffic Engineering Division  
2014  
Annual Average Daily Traffic Volume Estimates By Section of Route  
Fairfax Maintenance Area

Route	Length	AADT	QA	4Tire	Bus	-----Truck-----				QC	K Factor	QK	Dir Factor	AAWDT	QW	Year
						2Axle	3+Axle	1Trail	2Trail							
<b>Fairfax County</b>																
4657 Adelphi Ct	0.05	60	R			From: 29-4655 De Haven Dr To: Cul-de-Sac					NA			NA		12/01/2014
4658 Kincaid Pl	0.05	60	R			From: Cul-de-Sac To: 29-4661 Kincaid Ct					NA			NA		08/25/2001
4659 Pennsboro Ct	0.10	170	R			From: 29-4651 Pennsboro Dr To: Cul-de-Sac					NA			NA		01/20/2004
4660 Doyle Rd	0.95	100	R			From: Dead End To: 29-620 Braddock Rd					NA			NA		08/08/2001
4660 Homewood Way	0.05	700	R			From: 29-620 Braddock Rd To: 29-7885 Hampton Forest Way					NA			NA		08/08/2001
4661 Kincaid Ct	0.14	230	R			From: 29-4651 Pennsboro Dr To: 29-4658 Kincaid Pl					NA			NA		01/20/2004
4661 Kincaid Ct	0.07	250	R			From: 29-4658 Kincaid Pl To: 29-4887 Ellendale Dr					NA			NA		01/20/2004
4661 Kincaid Ct	0.04	110	R			From: 29-4887 Ellendale Dr To: Dead End					NA			NA		08/25/2001
4662 Briarton Dr	0.13	430	R			From: 29-4648 EAST To: 29-6476 Brookfield Dr					NA			NA		01/20/2004
4662 Briarton Dr	0.04	360	R			From: 29-6476 Brookfield Dr To: 29-6478 Gumwood Ct					NA			NA		01/20/2004
4662 Briarton Dr	0.09	240	R			From: 29-6478 Gumwood Ct To: 29-4299 Currey Lane					NA			NA		01/20/2004
4662 Briarton Dr	0.09	410	R			From: 29-4299 Currey Lane To: 29-4648 WEST					NA			NA		01/20/2004
4663 Carmel Lane	0.10	160	R			From: 29-4651 Pennsboro Dr To: 29-4888 Carmel Ter					NA			NA		01/20/2004
4663 Carmel Lane	0.06	190	R			From: 29-4888 Carmel Ter To: 29-4887 Ellendale Dr					NA			NA		01/20/2004
4664 Robert Evans Dr	0.14	110	R			From: 29-1475 Arlington Blvd Frontage To: Cul-de-Sac					NA			NA		08/17/2009
4665 Tovito Dr	0.46	280	R			From: 29-4496 Acosta Rd To: Dead End					NA			NA		12/01/2014
4666 Turkey Creek Ct	0.08	90	R			From: Cul-de-Sac To: 29-2235 Elizabeth Lane					NA			NA		08/04/2009
4667 Necostin Way	0.04	70	R			From: 29-2235 Elizabeth Lane To: Cul-de-Sac					NA			NA		08/04/2009
4668 Prudence Dr	0.10	280	R			From: 29-4693 Woodland Way To: 29-4673 Dulce Ct					NA			NA		12/17/2008
4668 Prudence Dr	0.10	190	R			From: 29-4673 Dulce Ct To: 29-4675 Althea Dr					NA			NA		12/17/2008
4669 Margaret Lane	0.05	310	R			From: 29-4693 Woodland Way To: 29-7869 Margaret Ct					NA			NA		05/12/2003

Virginia Department of Transportation  
Traffic Engineering Division  
2014  
Annual Average Daily Traffic Volume Estimates By Section of Route  
Fairfax Maintenance Area

Route	Length	AADT	QA	4Tire	Bus	-----Truck-----				QC	K Factor	QK	Dir Factor	AAWDT	QW	Year
						2Axle	3+Axle	1Trail	2Trail							
<b>Fairfax County</b>																
4669 Margaret Lane	0.12	80	R									NA		NA		05/12/2003
4670 Stone Haven Dr	0.06	420	R									NA		NA		12/17/2008
4670 Stone Haven Dr	0.06	380	R									NA		NA		12/17/2008
4670 Stone Haven Dr	0.06	380	R									NA		NA		12/17/2008
4670 Stone Haven Dr	0.05	190	R									NA		NA		03/04/2009
4670 Stone Haven Dr	0.07	230	R									NA		NA		12/17/2008
4671 Aberdeen Ct	0.06	100	R									NA		NA		01/31/2002
4671 Regency Ct	0.08	120	R									NA		NA		01/31/2002
4672 Darien Ct	0.07	110	R									NA		NA		01/31/2002
4673 Dulce Ct	0.03	60	R									NA		NA		01/31/2002
4674 Cockney Ct	0.11	150	R									NA		NA		01/31/2002
4675 Althea Dr	0.07	110	R									NA		NA		01/31/2002
4675 Althea Dr	0.05	400	R									NA		NA		12/17/2008
4675 Althea Dr	0.05	390	R									NA		NA		12/17/2008
4675 Althea Dr	0.06	560	R									NA		NA		12/17/2008
4675 Althea Dr	0.23	440	R									NA		NA		12/17/2008
4676 Fox Harrow Lane	0.10	120	R									NA		NA		12/09/2008
4676 Fox Harrow Lane	0.04	45	R									NA		NA		12/01/2014
4677 Jayson Lane	0.12	160	R									NA		NA		08/03/2009
4678 Nightingale Ct	0.06	120	R									NA		NA		08/03/2009
4679 Mynor Dr	0.04	10	R									NA		NA		12/01/2014

Virginia Department of Transportation  
Traffic Engineering Division  
2014  
Annual Average Daily Traffic Volume Estimates By Section of Route  
Fairfax Maintenance Area

Route	Length	AADT	QA	4Tire	Bus	-----Truck-----				QC	K Factor	QK	Dir Factor	AAWDT	QW	Year
						2Axle	3+Axle	1Trail	2Trail							
<b>Fairfax County</b>																
4680 Miss Anne Lane	0.05	100	R								NA		NA			08/03/2009
4681 Captain Hawkins Ct	0.11	70	R								NA		NA			08/03/2009
4682 Five Gates Rd	0.08	90	R								NA		NA			08/03/2009
4683 Trotting Lane	0.05	60	R								NA		NA			08/03/2009
4684 Light Horse Ct	0.06	70	R								NA		NA			12/01/2014
4684 Strong Spring Ct	0.06	80	R								NA		NA			08/03/2009
4685 Almond St	0.19	160	R								NA		NA			09/07/2001
4686 Lindsay St	0.13	4400	R								NA		NA			09/07/2001
4686 Lindsay St	0.08	2900	R								NA		NA			09/07/2001
4686 Lindsay St	0.07	80	R								NA		NA			12/01/2014
4686 Lindsay St	0.13	510	R								NA		NA			09/07/2001
4687 Colton St	0.12	780	R								NA		NA			02/04/2004
4687 Colton St	0.03	800	R								NA		NA			02/04/2004
4687 Colton St	0.05	330	R								NA		NA			02/04/2004
4687 Colton St	0.26	220	R								NA		NA			02/04/2004
4688 Stone Gate Dr	0.11	280	R								NA		NA			12/09/2008
4688 Stone Gate Dr	0.10	250	R								NA		NA			12/09/2008
4689 Random Ct	0.07	120	R								NA		NA			08/03/2009
4689 Random Ct	0.04	110	R								NA		NA			12/09/2008
4689 Random Ct	0.09	80	R								NA		NA			1986
4690 English Dr	0.04	180	R								NA		NA			12/17/2008

Virginia Department of Transportation  
Traffic Engineering Division  
2014  
Annual Average Daily Traffic Volume Estimates By Section of Route  
Fairfax Maintenance Area

Route	Length	AADT	QA	4Tire	Bus	-----Truck-----				QC	K Factor	QK	Dir Factor	AAWDT	QW	Year
						2Axle	3+Axle	1Trail	2Trail							
<b>Fairfax County</b>																
(4690) English Dr	0.18	170	R								NA			NA		01/31/2002
(4691) Charter Lane	0.03	10	R								NA			NA		01/31/2002
(4692) Fleming Dr	0.04	260	R								NA			NA		12/17/2008
(4692) Fleming Dr	0.14	240	R								NA			NA		12/17/2008
(4692) Fleming Dr	0.07	310	R								NA			NA		12/17/2008
(4692) Fleming Dr	0.06	60	R								NA			NA		01/31/2002
(4693) Woodland Way	0.60	2500	R								NA			NA		03/04/2009
(4694) Cicero Ct	0.04	60	R								NA			NA		01/31/2002
(4695) Ventura Lane	0.08	190	R								NA			NA		12/09/2008
(4695) Ventura Lane	0.03	45	R								NA			NA		12/01/2014
(4696) Sligo Lane	0.05	50	R								NA			NA		12/01/2014
(4697) Lapham Dr	0.18	550	R								NA			NA		1997
(4697) Lapham Dr	0.19	410	R								NA			NA		1997
(4697) Lapham Dr	0.28	110	R								NA			NA		12/01/2014
(4698) Goss Rd	0.25	130	R								NA			NA		01/29/2009
(4699) Weirich Rd	0.17	1100	R								NA			NA		08/04/2009
(4699) Nester Rd	0.19	220	R								NA			NA		08/04/2009
(4700) Heather Glen Dr	0.13	80	R								NA			NA		03/17/2009
(4700) Heather Glen Dr	0.13	49	R								NA			NA		03/17/2009
(4701) Colts Neck Rd	0.83	1200	G	97%	1%	2%	0%	0%	0%	F	0.162	F	0.675	1300	G	2014
(4701) Colts Neck Rd	0.85	8600	G	97%	1%	2%	0%	0%	0%	C	0.107	F	0.748	9200	G	2014

Virginia Department of Transportation  
Traffic Engineering Division  
2014  
Annual Average Daily Traffic Volume Estimates By Section of Route  
Fairfax Maintenance Area

Route	Length	AADT	QA	4Tire	Bus	-----Truck-----				QC	K Factor	QK	Dir Factor	AAWDT	QW	Year
						2Axle	3+Axle	1Trail	2Trail							
<b>Fairfax County</b>																
(4702) Quorn Lane	0.28	230	R								NA			NA		1996
(4703) Steeplechase Dr	0.52	1600	G	98%	1%	1%	0%	0%	0%	F	0.178	F	0.744	1700	G	2014
(4703) Steeplechase Dr	0.66	1300	G	98%	1%	1%	0%	0%	0%	C	0.189	F	0.593	1400	G	2014
(4703) Steeplechase Dr	0.07	980	R								NA			NA		08/06/2006
(4703) Steeplechase Dr	0.02	450	R								NA			NA		08/06/2006
(4703) Steeplechase Dr	0.04	370	R								NA			NA		08/08/2006
(4703) Steeplechase Dr	0.07	310	R								NA			NA		08/06/2006
(4704) Whip Rd	0.07	180	R								NA			NA		12/17/2008
(4704) Whip Rd	0.10	180	R								NA			NA		12/17/2008
(4705) Trophy Lane	0.11	120	R								NA			NA		12/17/2008
(4705) Trophy Lane	0.05	45	R								NA			NA		12/01/2014
(4706) Silver Fox Lane	0.09	70	R								NA			NA		12/01/2014
(4706) Silver Fox Lane	0.09	70	R								NA			NA		12/01/2014
(4706) Silver Fox Lane	0.05	140	R								NA			NA		12/17/2008
(4707) Triple Crown Rd	0.17	600	R								NA			NA		08/06/2006
(4707) Triple Crown Rd	0.21	560	R								NA			NA		08/06/2006
(4707) Triple Crown Rd	0.07	530	R								NA			NA		08/06/2006
(4708) Trotter Lane	0.09	70	R								NA			NA		12/01/2014
(4708) Trotter Lane	0.05	180	R								NA			NA		1996
(4708) Bugle Lane	0.07	50	R								NA			NA		12/01/2014
(4708) Bugle Lane	0.07	60	R								NA			NA		12/01/2014
(4709) Old Trace Lane	0.08	70	R								NA			NA		12/01/2014

Virginia Department of Transportation  
 Traffic Engineering Division  
 2014  
 Annual Average Daily Traffic Volume Estimates By Section of Route  
 Fairfax Maintenance Area

Route	Length	AADT	QA	4Tire	Bus	-----Truck-----				QC	K Factor	QK	Dir Factor	AAWDT	QW	Year
						2Axle	3+Axle	1Trail	2Trail							
<b>Fairfax County</b>																
(4710) Paddock Lane	0.07	60	R			Cul-de-Sac					NA			NA		12/01/2014
(4710) Paddock Lane	0.02	140	R			29-4703 Steeplechase Dr					NA			NA		08/04/2006
(4710) Paddock Lane	0.08	150	R			29-4776 Dark Star Ct					NA			NA		08/04/2006
(4710) Paddock Lane	0.04	170	R			29-4777 Swaps Ct					NA			NA		08/04/2006
(4710) Paddock Lane	0.06	200	R			29-4778 Citation Ct					NA			NA		08/04/2006
(4710) Paddock Lane	0.11	230	R			29-4779 Nashua Ct					NA			NA		08/04/2006
(4711) Hounds Lane	0.07	60	R			Cul-de-Sac					NA			NA		12/01/2014
(4712) Basset Lane	0.10	70	R			Cul-de-Sac					NA			NA		12/01/2014
(4713) Stirrup Rd	0.04	390	R			29-4701 Colts Neck Rd					NA			NA		12/17/2008
(4713) Stirrup Rd	0.20	130	R			Dead End; Gap Terminus Dead End; Gap					NA			NA		12/01/2014
(4713) Stirrup Rd	0.16	120	R			29-4713 Stirrup Rd					NA			NA		12/01/2014
(4714) Fowlers Lane	0.11	80	R			Dead End					NA			NA		12/01/2014
(4714) Fowlers Lane	0.08	60	R			29-4704 Whip Rd					NA			NA		12/01/2014
(4715) Pegasus Lane	0.15	90	R			29-673 Lawyers Rd					NA			NA		12/01/2014
(4716) Charlestown Lane	0.09	80	R			Cul-de-Sac					NA			NA		12/01/2014
(4717) Fauquier Lane	0.17	120	R			29-673 Lawyers Rd					NA			NA		1996
(4718) Riders Lane	0.17	370	R			29-4703 Steeplechase Dr					NA			NA		08/09/2005
(4718) Riders Lane	0.18	300	R			29-4799 Wild Cherry Pl					NA			NA		08/09/2005
(4718) Riders Lane	0.06	320	R			29-5324 W, Blue Spruce Rd					NA			NA		08/09/2005
(4718) Riders Lane	0.06	240	R			29-5366 Heath Pl					NA			NA		08/09/2005
(4718) Riders Lane	0.13	200	R			29-5367 Heathcliff Lane					NA			NA		08/09/2005
(4718) Riders Lane	0.04	430	R			29-5324 E, Blue Spruce Rd					NA			NA		08/09/2005
						29-5323 Tree Fern Ct										



Virginia Department of Transportation  
Traffic Engineering Division  
2014  
Annual Average Daily Traffic Volume Estimates By Section of Route  
Fairfax Maintenance Area

Route	Length	AADT	QA	4Tire	Bus	-----Truck-----				QC	K Factor	QK	Dir Factor	AAWDT	QW	Year
						2Axle	3+Axle	1Trail	2Trail							
<b>Fairfax County</b>																
(4718) Riders Lane	0.13	350	R			From: 29-5323 Tree Fern Ct					NA			NA		08/09/2005
(4718) Riders Lane	0.03	530	R			To: 29-5322 Spanish Moss Ct					NA			NA		08/09/2005
(4718) Goldcup Lane	0.10	90	R			From: 29-673 Lawyers Rd					NA			NA		12/01/2014
						To: Cul-de-Sac										
(4719) Myrtle Lane	0.10	130	R			From: 29-7503 Stoneledge Ct					NA			NA		08/09/2005
(4719) Myrtle Lane	0.13	360	R			To: 29-5311 Fieldstone Lane					NA			NA		08/09/2005
(4719) Myrtle Lane	0.06	410	R			From: 29-4747 Running Cedar Rd					NA			NA		08/09/2005
(4719) Myrtle Lane	0.05	510	R			To: 29-5310 Handlebar Rd					NA			NA		08/09/2005
(4719) Myrtle Lane	0.06	150	R			From: 29-673 Lawyers Rd					NA			NA		04/14/2009
(4719) Myrtle Lane	0.13	90	R			To: T-Intersection					NA			NA		12/01/2014
(4719) Myrtle Lane	0.08	60	R			From: East Cul-de-Sac To: T- Intersection					NA			NA		12/01/2014
(4719) Myrtle Lane	0.08	60	R			To: West Cul-de-Sac					NA			NA		12/01/2014
(4720) Soapstone Dr	0.74	1800	R			From: Dead End					NA			NA		1996
(4720) Soapstone Dr	0.42	4300	G	99%	0%	To: 29-673 Lawyers Rd				F	0.12	F	0.662	4600	G	2014
(4720) Soapstone Dr	0.59	6700	G	99%	0%	From: 29-4721 Glade Dr				F	0.111	F	0.712	7100	G	2014
(4720) Soapstone Dr	0.90	6100	G	99%	0%	To: 29-5329 South Lakes Dr				C	NA			6500	G	2014
(4721) Glade Dr	1.27	5800	G	98%	1%	From: 29-5320 Sunrise Valley Dr				F	0.089	F	0.52	6200	G	2014
(4721) Glade Dr	0.18	9800	G	98%	1%	To: 29-602 Reston Pkwy				C	0.093	F	0.518	10000	G	2014
(4721) Glade Dr	0.35	5000	G	98%	1%	From: 29-4701 Colts Neck Rd				F	0.097	F	0.533	5300	G	2014
(4721) Glade Dr	0.92	3900	G	98%	1%	To: 29-5328 Charterhouse Cir: Gap				F	0.103	F	0.621	4100	G	2014
(4721) Glade Dr	1.21	1700	G	98%	1%	From: 29-4720 Soapstone Dr				F	0.103	F	0.525	1900	G	2014
(4722) Pinoak Lane	0.04	40	R			To: 29-5301 Twin Branch Rd					NA			NA		12/01/2014
(4722) Pinoak Lane	0.04	200	R			From: Dead End					NA			NA		03/11/2009
(4722) Pinoak Lane	0.20	120	R			To: 29-673 Lawyers Rd					NA			NA		12/01/2014
(4723) Delevan Dr	0.12	120	R			From: 29-4738 Virgate Lane					NA			NA		03/11/2009
						To: Cul-de-Sac										
						From: 29-8955 Dylan Schar Ct					NA			NA		03/11/2009
						To: 29-4724 Calkins Rd										

Virginia Department of Transportation  
Traffic Engineering Division  
2014  
Annual Average Daily Traffic Volume Estimates By Section of Route  
Fairfax Maintenance Area

Route	Length	AADT	QA	4Tire	Bus	-----Truck-----				QC	K Factor	QK	Dir Factor	AAWDT	QW	Year
						2Axle	3+Axle	1Trail	2Trail							
<b>Fairfax County</b>																
(4723) Delevan Dr	0.04	70	R								NA		NA			12/01/2014
(4724) Calkins Rd	0.06	80	R								NA		NA			12/01/2014
(4724) Calkins Rd	0.33	260	R								NA		NA			03/23/2009
(4724)	0.03	310	R								NA		NA			03/23/2009
(4725) Village Rd	0.06	7400	G	96%	1%	2%	0%	0%	0%	F	NA		7800	G		2014
(4726) North Shore Dr	0.58	5400	R								NA		NA			1993
(4726) North Shore Dr	1.65	4000	G	96%	1%	2%	0%	0%	0%	F	0.107	F	0.604	4200	G	2014
(4726) North Shore Dr	0.47	5000	G	96%	1%	2%	0%	0%	0%	C	0.091	F	0.525	5400	G	2014
(4726) North Shore Dr	0.47	3600	F	96%	1%	2%	0%	0%	0%	F	0.106	F	0.585	3800	F	2014
(4726) North Shore Dr	0.37	2700	F								0.101	F	0.535	2700	F	2014
(4727) Fairway Dr	0.70	1500	R								NA		NA			08/29/2005
(4728) Hook Rd	0.28	80	R								NA		NA			03/09/2009
(4728) Orchard Lane	0.12	600	R								NA		NA			1996
(4729) South Shore Rd	0.13	120	R								NA		NA			12/01/2014
(4729) South Shore Rd	0.13	130	R								NA		NA			12/01/2014
(4730) Red Oak Cir	0.03	40	R								NA		NA			12/01/2014
(4730) Red Oak Cir	0.07	240	R								NA		NA			03/09/2009
(4731) Shagbark Circle	0.03	60	R								NA		NA			12/01/2014
(4732) Greenbriar Circle	0.03	50	R								NA		NA			12/01/2014
(4733) Wainwright Dr	0.39	1300	R								NA		NA			08/29/2005
(4733) Wainwright Dr	0.18	1100	R								NA		NA			08/29/2005

Virginia Department of Transportation  
 Traffic Engineering Division  
 2014  
 Annual Average Daily Traffic Volume Estimates By Section of Route  
 Fairfax Maintenance Area

Route	Length	AADT	QA	4Tire	Bus	-----Truck-----				QC	K Factor	QK	Dir Factor	AAWDT	QW	Year
						2Axle	3+Axle	1Trail	2Trail							
<b>Fairfax County</b>																
(4734) Beaver Cir	0.03	40	R											NA		12/01/2014
(4735) Vantage Hill Rd	0.14	1300	R											NA		1986
(4736) Links Dr	0.37	640	R											NA		03/09/2009
(4736) Links Dr	0.05	810	R											NA		03/09/2009
(4737) Moorings Dr	0.20	1400	R											NA		1996
(4738) Virgate Lane	0.06	45	R											NA		12/01/2014
(4739) Drop Forge Lane	0.06	230	R											NA		1996
(4739) Drop Forge Lane	0.10	80	R											NA		12/01/2014
(4739) Drop Forge Lane	0.14	60	R											NA		12/01/2014
(4740) Pony Lane	0.03	40	R											NA		12/01/2014
(4741) Clipstone Lane	0.10	80	R											NA		12/01/2014
(4741) Clipstone Lane	0.05	210	R											NA		03/11/2009
(4742) Red Clover Ct	0.06	50	R											NA		12/01/2014
(4743) Farrier Lane	0.10	90	R											NA		12/01/2014
(4744) Tack Lane	0.09	60	R											NA		1996
(4745) Appaloosa Ct	0.06	60	R											NA		12/01/2014
(4746) Jackstay Ter	0.04	45	R											NA		12/01/2014
(4747) Running Cedar Rd	0.13	430	R											NA		08/09/2005
(4747) Running Cedar Rd	0.07	240	R											NA		08/09/2005
(4747) Running Cedar Rd	0.05	450	R											NA		1996

Virginia Department of Transportation  
Traffic Engineering Division  
2014  
Annual Average Daily Traffic Volume Estimates By Section of Route  
Fairfax Maintenance Area

Route	Length	AADT	QA	4Tire	Bus	-----Truck-----				QC	K Factor	QK	Dir Factor	AAWDT	QW	Year
						2Axle	3+Axle	1Trail	2Trail							
<b>Fairfax County</b>																
(4747) Running Cedar Rd	0.25	210	R			From: 29-5313 Bramblebush Ct					NA			NA		03/11/2009
						To: 29-4719 Myrtle Lane										
(4748) Wood Fern Ct	0.04	30	R			From: 29-4747 Running Cedar Rd					NA			NA		12/01/2014
						To: Cul-de-Sac										
(4749) Canter Lane	0.12	70	R			From: Dead End					NA			NA		12/01/2014
						To: 29-4770 Oldwick Ct					NA			NA		07/05/2000
						From: 29-4703 Steeplechase Dr										
(4750) Paddington Lane	0.25	3200	R			From: Dead End					NA			NA		02/04/2004
						To: US 29 Lee Highway					NA			NA		02/04/2004
(4750) Paddington Lane	0.31	1600	R			From: 29-5450 Gothwaite Dr					NA			NA		02/04/2004
						To: 29-662 Stone Rd										
(4751) Lee Hwy Frontage	0.04	730	R			From: FR-911 Lee Hwy Frontage					NA			NA		02/04/2004
						To: 29-4750 Paddington Lane										
						From: US 29; 29-4750					NA			NA		02/04/2004
						To: FR-900 Lee Hwy Frontage										
(4752) Fox Clove Rd	0.43	150	R			From: 29-5324 Blue Spruce Rd					NA			NA		03/11/2009
						To: 29-4720 Soapstone Dr										
(4752) Fox Clove Rd	0.08	170	R			From: 29-4753 Penny Royal Lane					NA			NA		03/11/2009
						To: Dead End								NA		1996
(4753) Penny Royal Lane	0.11	90	R			From: 0.11 MS 29-4752					NA			NA		07/05/2000
						To: 29-4752 Fox Clove Rd					NA			NA		12/01/2014
						From: Dead End										
(4754) Blue Smoke Trail	0.03	9	R			From: Dead End					NA			NA		1996
						To: 29-4769 Checkerberry Ct					NA			NA		03/11/2009
(4754) Blue Smoke Trail	0.07	80	R			From: 29-4720 Soapstone Dr					NA			NA		12/01/2014
						To: Dead End										
(4755) Carlbern Dr	1.05	4100	R			From: 29-6977 Pamela Dr					NA			NA		07/23/2001
						To: 29-620 Braddock Rd										
(4756) Greymont Dr	0.24	290	R			From: 29-4905 Rowena Dr					NA			NA		03/12/2009
						To: 29-6284 Euphrates Ct					NA			NA		02/04/2004
(4756) Greymont Dr	0.05	350	R			From: 29-4759 Boydell Dr					NA			NA		02/04/2004
						To: 29-4755 W, Carlbern Dr					NA			NA		02/04/2004
(4756) Greymont Dr	0.06	280	R			From: 29-4757 W, Ritchie Rd					NA			NA		02/04/2004

Virginia Department of Transportation  
Traffic Engineering Division  
2014  
Annual Average Daily Traffic Volume Estimates By Section of Route  
Fairfax Maintenance Area

Route	Length	AADT	QA	4Tire	Bus	-----Truck-----				QC	K Factor	QK	Dir Factor	AAWDT	QW	Year
						2Axle	3+Axle	1Trail	2Trail							
<b>Fairfax County</b>																
(4756) Greymont Dr	0.25	670	R			From: 29-4757 W, Ritchie Rd					NA			NA		02/04/2004
(4756) Greymont Dr	0.08	560	R			To: 29-4762 Claret Pl					NA			NA		02/04/2004
(4756) Greymont Dr	0.08	440	R			From: 29-4757 E, Ritchie Rd					NA			NA		02/04/2004
						To: 29-4755 E, Carlbern Dr										
(4757) Ritchie Rd	0.24	80	R			From: 29-4756 Greymont Dr					NA			NA		03/12/2009
						To: 29-4756 Greymont Dr										
(4758) Ottawa Rd	0.21	210	R			From: 29-4905 Rowena Dr					NA			NA		07/26/2001
(4758) Ottawa Rd	0.06	490	R			From: 29-4764 Ponderlay Dr					NA			NA		07/26/2001
(4758) Ottawa Rd	0.06	1000	R			To: 29-4755 E, Carlbern Dr					NA			NA		07/26/2001
(4758) Ottawa Rd	0.06	600	R			From: 29-4767 Tarleton Dr					NA			NA		01/21/2004
(4758) Ottawa Rd	0.05	680	R			To: 29-4768 Ulderic Dr					NA			NA		07/26/2001
(4758) Ottawa Rd	0.06	270	R			From: 29-4765 E, Kamputa Dr					NA			NA		07/26/2001
(4758) Olddale Rd	0.22	220	R			To: 29-4972 Jarski Ct					NA			NA		07/26/2001
(4758) Olddale Rd	0.19	490	R			From: 29-4904 Barrymore Rd					NA			NA		07/26/2001
(4758) Olddale Rd	0.06	430	R			To: 29-4765 W, Kamputa Dr					NA			NA		07/26/2001
(4758) Olddale Rd	0.12	490	R			From: 29-6977 Pamela Dr					NA			NA		07/26/2001
(4759) Boydell Dr	0.08	70	R			To: 29-4755 W, Carlbern Dr					NA			NA		12/01/2014
						From: 29-4756 Greymont Dr										
(4760) Wood Home Rd	0.11	340	R			To: Cul-de-Sac					NA			NA		07/23/2001
(4760) Wood Home Rd	0.22	180	R			From: 29-4755 W, Carlbern Dr					NA			NA		07/23/2001
						To: 29-4946 Vinson Pl										
(4761) Latshaw Rd	0.06	190	R			From: 29-4763 Cranoke St					NA			NA		01/21/2004
						To: 29-4755 Carlbern Dr										
(4762) Claret Pl	0.06	510	R			From: 29-4765 Kamputa Dr					NA			NA		01/21/2004
						To: 29-4756 Greymont Dr										
(4763) Cranoke St	0.11	320	R			From: Cul-de-Sac					NA			NA		07/24/2001
(4763) Cranoke St	0.18	960	R			To: 29-4766 Hibner St					NA			NA		07/24/2001
(4763) Cranoke St	0.52	1300	R			From: 29-4765 Kamputa Dr					NA			NA		07/24/2001
						To: 29-620 Braddock Rd										

Virginia Department of Transportation  
Traffic Engineering Division  
2014  
Annual Average Daily Traffic Volume Estimates By Section of Route  
Fairfax Maintenance Area

Route	Length	AADT	QA	4Tire	Bus	-----Truck-----				QC	K Factor	QK	Dir Factor	AAWDT	QW	Year
						2Axle	3+Axle	1Trail	2Trail							
<b>Fairfax County</b>																
4764 Ponderlay Dr	0.15	100	R			From: 29-4905 Rowena Dr						NA		NA		01/21/2004
						To: 29-4758 Ottawa Rd										
4765 Kamputa Dr	0.16	260	R			From: 29-4758 WEST						NA		NA		07/24/2001
4765 Kamputa Dr	0.16	350	R			From: 29-4904 Barrymore Rd						NA		NA		07/24/2001
4765 Kamputa Dr	0.06	750	R			From: 29-4758 EAST						NA		NA		07/24/2001
4765 Kamputa Dr	0.17	830	R			From: 29-4970 W. Jaslow St						NA		NA		07/24/2001
4765 Kamputa Dr	0.03	1400	R			From: 29-4970 E. Jaslow St						NA		NA		07/24/2001
4765 Kamputa Dr	0.06	1700	R			From: 29-4762 Claret Pl						NA		NA		07/24/2001
4765 Kamputa Dr	0.20	4800	R			From: 29-4763 Cranoke St						NA		NA		07/24/2001
						To: 29-7346 Awbrey Patent Dr										
4766 Hibner St	0.03	8	R			From: Dead End						NA		NA		01/21/2004
						To: 29-4763 Cranoke St										
4767 Tarleton Dr	0.17	180	R			From: 29-4904 Barrymore Rd						NA		NA		07/24/2001
						To: 29-4758 Ottawa Rd										
4768 Ulderic Dr	0.17	170	R			From: 29-4904 Barrymore Rd						NA		NA		07/24/2001
						To: 29-4758 Ottawa Rd										
4769 Checkerberry Ct	0.08	40	R			From: 29-4754 Blue Smoke Trail						NA		NA		12/01/2014
						To: Cul-de-Sac										
4770 Oldwick Ct	0.05	45	R			From: Cul-de-Sac						NA		NA		12/01/2014
						To: 29-4749 Canter Lane										
4771 Aintree Lane	0.23	100	R			From: 29-4703 Steeplechase Dr						NA		NA		12/01/2014
						To: Cul-de-Sac										
4772 Sourwood Lane	0.13	100	R			From: West Cul-de-Sac						NA		NA		12/01/2014
						To: Red Maple Lane										
4772 Sourwood Lane	0.15	300	R			From: East Cul-de-Sac						NA		NA		12/17/2008
						To: Sourwood Lane										
4772 Red Maple Lane	0.11	410	R			From: 29-4721 Glade Dr						NA		NA		1996
						To: Cul-de-Sac										
4773 Black Cap Lane	0.07	70	R			From: Cul-de-Sac						NA		NA		12/01/2014
						To: 29-4773 T Int										
4773 Black Cap Lane	0.13	100	R			From: Cul-de-Sac: Gap Terminus						NA		NA		12/01/2014
						To: Cul-de-Sac										
4773 Black Cap Lane	0.03	210	R			From: Cul-de-Sac						NA		NA		1996
						To: Cul-de-Sac										
4774 Putter Lane	0.07	50	R			From: Cul-de-Sac						NA		NA		12/01/2014
						To: 29-4726 North Shore Dr										

Virginia Department of Transportation  
Traffic Engineering Division  
2014  
Annual Average Daily Traffic Volume Estimates By Section of Route  
Fairfax Maintenance Area

Route	Length	AADT	QA	4Tire	Bus	-----Truck-----				QC	K Factor	QK	Dir Factor	AAWDT	QW	Year
						2Axle	3+Axle	1Trail	2Trail							
<b>Fairfax County</b>																
(4775) Wedge Dr	0.05	40	R			From: Cul-de-Sac					NA			NA		12/01/2014
(4775) Wedge Dr	0.31	100	R			From: 29-4726 North Shore Dr					NA			NA		03/09/2009
						To: 29-4736 Links Dr										
(4776) Dark Star Ct	0.03	60	R			From: Cul-de-Sac					NA			NA		12/01/2014
						To: 29-4710 Paddock Lane										
(4777) Swaps Ct	0.03	40	R			From: 29-4710 Paddock Lane					NA			NA		12/01/2014
						To: Cul-de-Sac										
(4778) Citation Ct	0.03	60	R			From: 29-4710 Paddock Lane					NA			NA		12/01/2014
						To: Cul-de-Sac										
(4779) Nashua Ct	0.03	50	R			From: Cul-de-Sac					NA			NA		12/01/2014
						To: 29-4710 Paddock Lane										
(4780) Venetian Ct	0.03	40	R			From: 29-4703 Steeplechase Dr					NA			NA		12/01/2014
						To: Cul-de-Sac										
(4781) Gallant Fox Ct	0.03	50	R			From: 29-4703 Steeplechase Dr					NA			NA		12/01/2014
						To: Cul-de-Sac										
(4782) Hunt Club Rd	0.06	930	R			From: 29-4783 Ring Road					NA			NA		03/09/2009
						To: 29-4793 Buttermilk Lane										
(4782) Hunt Club Rd	0.34	1100	R			From: 29-1212 Lake Fairfax Dr					NA			NA		08/31/2005
						To: 29-4726 North Shore Dr										
(4783) Ring Rd	0.17	1300	R			From: 29-4784 Deep Run Lane					NA			NA		08/29/2005
						To: 29-4786 Westhills Lane										
(4783) Ring Rd	0.10	840	R			From: 29-4782 Hunt Club Rd					NA			NA		08/29/2005
						To: 29-4792 Thanlet Lane										
(4783) Ring Rd	0.07	780	R			From: 29-4791 Aldenham Lane					NA			NA		08/29/2005
						To: 29-4726 North Shore Dr										
(4783) Ring Rd	0.04	850	R			From: 29-4783 Ring Road					NA			NA		08/29/2005
						To: 29-4785 Marchmont Ct										
(4784) Deep Run Lane	0.10	80	R			From: Dead End					NA			NA		12/01/2014
						To: 29-4783 Ring Road										
(4784) Deep Run Lane	0.08	110	R			From: 29-4785 Marchmont Ct					NA			NA		03/09/2009
						To: Dead End										
(4784) Deep Run Lane	0.04	45	R			From: Cul-de-Sac					NA			NA		12/01/2014
						To: 29-4784 Deep Run Lane										
(4785) Marchmont Ct	0.03	40	R			From: Cul-de-Sac					NA			NA		12/01/2014
						To: 29-4784 Deep Run Lane										
(4786) Westhills Lane	0.12	90	R			From: Cul-de-Sac					NA			NA		12/01/2014
						To: 29-4783 Ring Road										

Virginia Department of Transportation  
 Traffic Engineering Division  
 2014  
 Annual Average Daily Traffic Volume Estimates By Section of Route  
 Fairfax Maintenance Area

Route	Length	AADT	QA	4Tire	Bus	-----Truck-----				QC	K Factor	QK	Dir Factor	AAWDT	QW	Year
						2Axle	3+Axle	1Trail	2Trail							
<b>Fairfax County</b>																
(4787) Becontree Lane	0.34	1200	R			From: 29-6330 Becontree Lake Dr					NA			NA		08/29/2005
						To: 29-4726 North Shore Dr										
(4788) Turf Lane	0.05	60	R			From: 29-4703 Steeplechase Dr					NA			NA		12/01/2014
						To: Cul-de-Sac										
(4789) Sweetbay Lane	0.11	90	R			From: Cul-de-Sac					NA			NA		12/01/2014
						To: 29-4720 Soapstone Dr										
(4790) Catalpa Ct	0.09	80	R			From: Cul-de-Sac					NA			NA		12/01/2014
						To: 29-4720 Soapstone Dr										
(4791) Aldenham Lane	0.29	40	R			From: Begin Loop					NA			NA		03/09/2009
						To: End Loop										
(4791) Aldenham Lane	0.06	180	R			From: End Loop					NA			NA		03/09/2009
						To: 29-4783 Ring Road										
(4791) Earnshaw Ct	0.05	60	R			From: 29-4783 Ring Road					NA			NA		12/01/2014
						To: Dead End										
(4792) Thanlet Lane	0.11	260	R			From: 29-4783 Ring Road					NA			NA		08/29/2005
						To: Begin Loop										
(4792) Thanlet Lane	0.13	180	R			From: Begin Loop					NA			NA		08/29/2005
						To: End Loop										
(4793) Buttermilk Lane	0.15	120	R			From: 29-4782 Hunt Club Rd					NA			NA		12/01/2014
						To: Cul-de-Sac										
(4794) Tumbletree Way	0.11	250	R			From: 29-4721 Glade Dr					NA			NA		12/17/2008
						To: 29-5304 French Horn Lane										
(4794) Tumbletree Way	0.04	45	R			From: 29-5304 French Horn Lane					NA			NA		12/01/2014
						To: Cul-de-Sac										
(4795) Acton Dr	0.07	340	R			From: 29-4796 Hunting Horn Lane					NA			NA		12/17/2008
						To: 29-4721 Glade Dr										
(4796) Hunting Horn Lane	0.12	100	R			From: Dead End					NA			NA		12/01/2014
						To: 29-4795 Acton Dr										
(4796) Hunting Horn Lane	0.07	160	R			From: 29-4795 Acton Dr					NA			NA		12/17/2008
						To: 29-4797 Short Ridge Rd										
(4796) Hunting Horn Lane	0.06	80	R			From: 29-4797 Short Ridge Rd					NA			NA		12/01/2014
						To: Dead End										
(4797) Short Ridge Rd	0.07	60	R			From: Cul-de-Sac					NA			NA		12/01/2014
						To: 29-4796 Hunting Horn Lane										
(4798) Deerdell Lanr	0.11	40	R			From: Cul-de-Sac					NA			NA		12/01/2014
						To: 29-4703 Steeplechase Dr										
(4799) Wild Cherry Pl	0.18	110	R			From: Cul-de-Sac					NA			NA		12/01/2014
						To: 29-4718 Riders Lane										
(4800) Guysborough Dr	0.11	990	R			From: Cul-de-Sac					NA			NA		08/17/2009
						To: FR-800 Arlington Blvd Frontage										



Virginia Department of Transportation  
Traffic Engineering Division  
2014  
Annual Average Daily Traffic Volume Estimates By Section of Route  
Fairfax Maintenance Area

Route	Length	AADT	QA	4Tire	Bus	-----Truck-----				QC	K Factor	QK	Dir Factor	AAWDT	QW	Year
						2Axle	3+Axle	1Trail	2Trail							
<b>Fairfax County</b>																
(4801) Commonwealth Blvd	0.61	2700	G	99%	1%	0%	0%	0%	0%	F	0.119	F	0.711	2900	G	2014
						From: 29-653 Sideburn Rd										
						To: 29-5172 Wheatstone Dr										
(4801) Commonwealth Blvd	0.23	4300	G	99%	1%	0%	0%	0%	0%	F	0.103	F	0.533	4500	G	2014
						From: 29-4815 W; Gainsborough Dr										
						To: 29-4807 Pommeroy Dr										
(4801) Commonwealth Blvd	0.43	5000	G	99%	1%	0%	0%	0%	0%	C	0.1	F	0.656	5400	G	2014
						From: 29-651 Guinea Rd										
						To: Dead End										
(4802) Richardson Dr	0.83	170	R								NA			NA		08/05/2009
						From: 29-4801 Commonwealth Blvd										
						To: 0.09 MS 29-4801										
(4803) Thackery Ct	0.09	120	R								NA			NA		02/12/2009
						From: 29-4801 Commonwealth Blvd										
(4803) Thackery Ct	0.06	90	R								NA			NA		08/05/2009
						From: Dead End										
						To: 29-4864 Bronte Dr										
(4804) Marvell Lane	0.16	190	R								NA			NA		02/12/2009
						From: 29-4802 Richardson Dr										
						To: Dead End										
(4805) Sterne Ct	0.05	30	R								NA			NA		08/05/2009
						From: 29-4802 Richardson Dr										
						To: 29-4801 Commonwealth Blvd										
(4806) Walport Lane	0.08	130	R								NA			NA		08/04/2009
						From: Cul-de-Sac										
						To: 29-906 Guinea Rd Frontage										
(4807) Pommeroy Dr	0.09	540	R								NA			NA		02/11/2009
						From: 29-4802 Richardson Dr										
(4807) Pommeroy Dr	0.11	410	R								NA			NA		02/11/2009
						From: 29-4897 Morley Ct										
(4807) Pommeroy Dr	0.15	1100	R								NA			NA		1986
						From: 29-4864 Bronte Dr										
(4807) Pommeroy Dr	0.14	560	R								NA			NA		02/11/2009
						From: 29-4861 Bacon Ct										
(4807) Pommeroy Dr	0.18	510	R								NA			NA		02/11/2009
						From: 29-4808 Galsworth Ct										
(4807) Pommeroy Dr	0.05	1500	R								NA			NA		1986
						From: 29-4801 Commonwealth Blvd										
						To: 29-4807 Pommeroy Dr										
(4808) Galsworth Ct	0.14	160	R								NA			NA		08/04/2009
						From: Cul-de-Sac										
						To: Dead End										
(4809) Coleridge Dr	0.04	90	R								NA			NA		01/23/2002
						From: 29-4814 Swift Ct										
(4809) Coleridge Dr	0.07	270	R								NA			NA		02/11/2009
						From: 29-4801 Commonwealth Blvd										
(4809) Coleridge Dr	0.10	1100	R								NA			NA		02/11/2009
						From: 29-832 Powell Rd										
(4809) Coleridge Dr	0.05	620	R								NA			NA		02/11/2009
						From: 29-4812 Cove Rd										
(4809) Coleridge Dr	0.17	370	R								NA			NA		02/11/2009
						From: 29-4810 Dequincey Dr										

Virginia Department of Transportation  
Traffic Engineering Division  
2014  
Annual Average Daily Traffic Volume Estimates By Section of Route  
Fairfax Maintenance Area

Route	Length	AADT	QA	4Tire	Bus	-----Truck-----				QC	K Factor	QK	Dir Factor	AAWDT	QW	Year
						2Axle	3+Axle	1Trail	2Trail							
<b>Fairfax County</b>																
(4810) Dequincey Dr	0.20	400	R				From: 29-4801 Commonwealth Blvd					NA		NA		02/11/2009
							To: Dead End; Gap Terminus									
(4810) Dequincey Dr	0.26	1200	R				From: Dead End Gap					NA		NA		02/11/2009
(4810) Dequincey Dr	0.06	1600	R				From: 29-4812 Cove Rd					NA		NA		1986
(4810) Dequincey Dr	0.19	1300	R				From: 29-5993 Hershour Ct					NA		NA		03/04/2009
(4810) Dequincey Dr	0.04	1900	R				From: 29-5997 Rustburg Pl					NA		NA		1986
							To: 29-620 Braddock Rd									
(4811) Becket Ct	0.12	130	R				From: 29-4810 Dequincey Dr					NA		NA		08/04/2009
							To: Cul-de-Sac									
(4812) Cove Rd	0.10	640	R				From: 29-4809 Coleridge Dr					NA		NA		02/11/2009
(4812) Cove Rd	0.06	270	R				From: 29-5697 Vertain Ct					NA		NA		1986
(4812) Cove Rd	0.06	70	R				From: Dead End; Gap					NA		NA		08/04/2009
							To: 29-4810 Dequincey Dr									
(4813) Trefor Ct	0.04	60	R				From: 29-4533 Nanlee Dr					NA		NA		08/06/2009
							To: Cul-de-Sac									
(4814) Swift Ct	0.05	90	R				From: Cul-de-Sac					NA		NA		01/23/2002
							To: 29-4809 Coleridge Dr									
(4815) Gainsborough Dr	0.94	2300	R				From: 29-5498 Roberts Rd					NA		NA		09/19/2001
							To: 29-4801 Commonwealth Blvd									
(4815) Gainsborough Dr	1.30	1800	R				From: 29-4801 W, Commonwealth Blvd					NA		NA		09/19/2001
							To: 29-4801 E, Commonwealth Blvd									
(4816) Lavery Ct	0.16	230	R				From: 29-4801 Commonwealth Blvd					NA		NA		08/15/2001
							To: Dead End									
(4817) Eastlake Dr	0.07	450	R				From: 29-4815 NORTH					NA		NA		09/19/2001
(4817) Eastlake Dr	0.10	190	R				From: 29-4898 N, Stonington Dr					NA		NA		09/19/2001
(4817) Eastlake Dr	0.06	240	R				From: 29-5125 Raeburn Ct					NA		NA		09/19/2001
(4817) Eastlake Dr	0.17	340	R				From: 29-4875 Latimer Ct					NA		NA		09/19/2001
(4817) Eastlake Dr	0.08	510	R				From: 29-4878 Ellington Ct					NA		NA		09/19/2001
(4817) Eastlake Dr	0.06	950	R				From: 29-4898 S, Stonington Dr					NA		NA		09/19/2001
							To: 29-4815 SOUTH									
(4818) Pumphrey Dr	0.18	540	R				From: 29-4801 MID, Commonwealth Blvd					NA		NA		09/19/2001
(4818) Pumphrey Dr	0.07	180	R				From: 29-5490 Spring Rock Ct					NA		NA		09/19/2001
							To: 29-5489 Pumphrey Ct									

Virginia Department of Transportation  
Traffic Engineering Division  
2014  
Annual Average Daily Traffic Volume Estimates By Section of Route  
Fairfax Maintenance Area

Route	Length	AADT	QA	4Tire	Bus	-----Truck-----				QC	K Factor	QK	Dir Factor	AAWDT	QW	Year
						2Axle	3+Axle	1Trail	2Trail							
<b>Fairfax County</b>																
(4818) Pumphrey Dr	0.11	200	R								NA			NA		09/19/2001
(4818) Pumphrey Dr	0.22	570	R								NA			NA		09/20/2001
(4818) Pumphrey Dr	0.19	460	R								NA			NA		09/20/2001
(4818) Pumphrey Dr	0.14	500	R								NA			NA		09/20/2001
(4819) Whitefield St	0.14	390	R								NA			NA		09/18/2001
(4819) Whitefield St	0.04	60	R								NA			NA		09/18/2001
(4820) Point Pleasant Dr	1.37	970	R								NA			NA		03/16/2009
(4820) Point Pleasant Dr	0.76	2300	R								NA			NA		03/04/2009
(4820) Point Pleasant Dr	0.70	250	R								NA			NA		11/09/2009
(4821) Memory Lane	0.23	300	R								NA			NA		09/28/2001
(4821) Memory Lane	0.07	270	R								NA			NA		09/28/2001
(4821) Memory Lane	0.17	290	R								NA			NA		09/28/2001
(4821) Memory Lane	0.06	170	R								NA			NA		09/28/2001
(4821) Memory Lane	0.12	690	R								NA			NA		09/28/2001
(4822) Moss Ranch Lane	0.23	220	R								NA			NA		09/28/2001
(4822) Moss Ranch Lane	0.10	290	R								NA			NA		09/28/2001
(4822) Moss Ranch Lane	0.20	160	R								NA			NA		09/28/2001
(4823) Margin Way	0.05	80	R								NA			NA		08/24/2001
(4824) Midfield Way	0.05	90	R								NA			NA		08/24/2001
(4825) Mystic Way	0.05	120	R								NA			NA		09/28/2001
(4826) Millstone Way	0.06	120	R								NA			NA		09/28/2001
(4827) Peekskill Lane	0.18	130	R								NA			NA		09/28/2001

Virginia Department of Transportation  
Traffic Engineering Division  
2014  
Annual Average Daily Traffic Volume Estimates By Section of Route  
Fairfax Maintenance Area

Route	Length	AADT	QA	4Tire	Bus	-----Truck-----				QC	K Factor	QK	Dir Factor	AAWDT	QW	Year
						2Axle	3+Axle	1Trail	2Trail							
<b>Fairfax County</b>																
(4828) Pennypacker Lane	0.16	310	R								NA			NA		08/24/2001
(4828) Pennypacker Lane	0.10	290	R								NA			NA		08/24/2001
(4828) Pennypacker Lane	0.06	380	R								NA			NA		08/24/2001
(4828) Pennypacker Lane	0.08	360	R								NA			NA		08/24/2001
(4828) Pennypacker Lane	0.03	660	R								NA			NA		08/24/2001
(4828) Pennypacker Lane	0.16	450	R								NA			NA		08/24/2001
(4828) Pennypacker Lane	0.04	940	R								NA			NA		08/24/2001
(4829) Parson Lane	0.10	230	R								NA			NA		08/24/2001
(4829) Parson Lane	0.05	110	R								NA			NA		08/24/2001
(4829) Parson Lane	0.06	150	R								NA			NA		08/24/2001
(4829) Parson Lane	0.05	200	R								NA			NA		08/24/2001
(4829) Parson Lane	0.19	250	R								NA			NA		08/24/2001
(4829) Parson Lane	0.05	400	R								NA			NA		08/24/2001
(4830) Penner Lane	0.08	160	R								NA			NA		08/24/2001
(4830) Penner Lane	0.06	170	R								NA			NA		08/24/2001
(4831) Poplar Tree Rd	0.73	4300	G	99%	1%	0%	0%	0%	0%	F	0.141	F	0.860	4600	G	2014
(4831) Poplar Tree Rd	0.84	13000	G	99%	1%	0%	0%	0%	0%	C	0.106	F	0.625	14000	G	2014
(4831) Poplar Tree Rd	0.41	12000	G	99%	1%	0%	0%	0%	0%	F	0.099	F	0.567	13000	G	2014
(4831) Poplar Tree Rd	0.70	3700	G	99%	1%	0%	0%	0%	0%	F	0.107	F	0.536	4000	G	2014
(4832) Peakview Ct	0.07	130	R								NA			NA		08/24/2001
(4833) Petal Ct	0.04	80	R								NA			NA		08/24/2001
(4834) Pebble Lane	0.21	100	R								NA			NA		08/24/2001

Virginia Department of Transportation  
Traffic Engineering Division  
2014  
Annual Average Daily Traffic Volume Estimates By Section of Route  
Fairfax Maintenance Area

Route	Length	AADT	QA	4Tire	Bus	-----Truck-----				QC	K Factor	QK	Dir Factor	AAWDT	QW	Year
						2Axle	3+Axle	1Trail	2Trail							
<b>Fairfax County</b>																
(4835) Glenville St	0.03	20	R								NA			NA		08/15/2001
(4836) Piller Way	0.05	220	R								NA			NA		08/25/2001
(4837) Pointer Way	0.05	140	R								NA			NA		08/25/2001
(4838) Pond Way	0.05	280	R								NA			NA		08/25/2001
(4839) Polaris Way	0.06	130	R								NA			NA		08/25/2001
(4840) Majestic Lane	1.34	850	R								NA			NA		09/28/2001
(4840) Majestic Lane	0.18	8500	G	99%	0%	0%	0%	0%	0%	F	0.099	F	0.596	9100	G	2014
(4840) Majestic Lane	0.25	8800	G	99%	0%	0%	0%	0%	0%	C	0.099	F	0.6	9400	G	2014
(4841) Pageant Lane	0.06	120	R								NA			NA		08/25/2001
(4841) Pageant Lane	0.05	240	R								NA			NA		08/25/2001
(4842) Pennerview Lane	0.19	450	R								NA			NA		08/25/2001
(4842) Pennerview Lane	0.03	620	R								NA			NA		08/25/2001
(4842) Pennerview Lane	0.06	800	R								NA			NA		08/25/2001
(4842) Pennerview Lane	0.06	1100	R								NA			NA		08/25/2001
(4842) Pennerview Lane	0.05	1400	R								NA			NA		08/25/2001
(4842) Pennerview Lane	0.05	2200	R								NA			NA		08/25/2001
(4843) Marble Lane	0.16	580	R								NA			NA		08/25/2001
(4843) Marble Lane	0.06	490	R								NA			NA		08/25/2001
(4843) Marble Lane	0.12	550	R								NA			NA		08/25/2001
(4844) Meadow Hill Lane	0.31	900	R								NA			NA		08/24/2001
(4845) Mill Ct	0.04	60	R								NA			NA		08/24/2001

Virginia Department of Transportation  
Traffic Engineering Division  
2014  
Annual Average Daily Traffic Volume Estimates By Section of Route  
Fairfax Maintenance Area

Route	Length	AADT	QA	4Tire	Bus	-----Truck-----				QC	K Factor	QK	Dir Factor	AAWDT	QW	Year
						2Axle	3+Axle	1Trail	2Trail							
<b>Fairfax County</b>																
(4846) Maepine Ct	0.07	120	R									NA		NA		08/25/2001
			From: Cul-de-Sac													
			To: 29-4843 Marble Lane													
(4847) Maureen Lane	0.05	430	R									NA		NA		08/25/2001
			From: 29-4851 Middle Ridge Dr													
			To: 29-4850 Mount Echo Lane													
(4847) Maureen Lane	0.06	510	R									NA		NA		08/25/2001
			From: 29-4844 Meadow Hill Lane													
			To: 29-4849 Misty Ct													
(4847) Maureen Lane	0.06	810	R									NA		NA		08/25/2001
			From: 29-4848 Middleton Lane													
(4847) Maureen Lane	0.13	140	R									NA		NA		08/25/2001
			From: Dead End													
			To: 29-4847 Maureen Lane													
(4848) Middleton Lane	0.11	530	R									NA		NA		08/25/2001
			From: 29-4850 Mount Echo Lane													
(4848) Middleton Lane	0.06	640	R									NA		NA		08/25/2001
			From: 29-4851 Middle Ridge Lane													
			To: 29-4847 Maureen Lane													
(4849) Misty Ct	0.04	80	R									NA		NA		08/25/2001
			From: Cul-de-Sac													
			To: 29-4847 Maureen Lane													
(4850) Mount Echo Lane	0.19	210	R									NA		NA		08/25/2001
			From: 29-4848 Middleton Lane													
			To: Dead End													
(4851) Middle Ridge Dr	0.03	30	R									NA		NA		08/16/2001
			From: 29-4978 Melville Lane													
(4851) Middle Ridge Dr	0.59	2000	G	99%	1%	0%	0%	0%	0%	F	0.125	F	0.727	2100	G	2014
			From: 29-4847 Maureen Lane													
(4851) Middle Ridge Lane	0.31	3400	G	99%	1%	0%	0%	0%	0%	F	0.143	F	0.632	3600	G	2014
			From: 29-4853 Madeley Ct													
(4851) Middle Ridge Dr	0.11	4300	G	99%	1%	0%	0%	0%	0%	C	0.124	F	0.643	4600	G	2014
			From: US 50 Lee Jackson Mem Hwy													
			To: 29-4820 SOUTH													
(4852) Minstrell Lane	0.14	230	R									NA		NA		08/16/2001
			From: 29-4856 Mellwood Lane													
(4852) Minstrell Lane	0.06	300	R									NA		NA		08/16/2001
			From: 29-4855 Maylock Lane													
(4852) Minstrell Lane	0.07	430	R									NA		NA		08/16/2001
			From: 29-4854 Mayoport Lane													
(4852) Minstrell Lane	0.07	590	R									NA		NA		08/16/2001
			From: 29-4820 NORTH													
(4852) Minstrell Lane	0.04	1000	R									NA		NA		08/16/2001
			From: 29-4899 Milan Lane													
(4852) Minstrell Lane	0.04	930	R									NA		NA		01/20/2004
			From: 29-4851 Middle Ridge Lane													
(4853) Madeley Ct	0.09	120	R									NA		NA		08/25/2001
			From: Cul-de-Sac													
			To: 29-4851 Middle Ridge Lane													
(4854) Mayoport Lane	0.28	170	R									NA		NA		08/16/2001
			From: 29-4820 Point Pleasant Dr													
			To: 29-4852 Minstrell Lane													

Virginia Department of Transportation  
 Traffic Engineering Division  
 2014  
 Annual Average Daily Traffic Volume Estimates By Section of Route  
 Fairfax Maintenance Area

Route	Length	AADT	QA	4Tire	Bus	-----Truck-----				QC	K Factor	QK	Dir Factor	AAWDT	QW	Year
						2Axle	3+Axle	1Trail	2Trail							
<b>Fairfax County</b>																
(4855) Maylock Lane	0.21	130	R			From: 29-4820 Point Pleasant Dr To: 29-4852 Minstrell Lane					NA			NA		08/16/2001
(4856) Mellwood Lane	0.16	100	R			From: 29-4820 Point Pleasant Dr To: 29-4852 Minstrell Lane					NA			NA		08/16/2001
(4857) Maintree Ct	0.06	100	R			From: 29-4820 Point Pleasant Dr To: Cul-de-Sac					NA			NA		08/16/2001
(4858) Marboro Lane	0.09	380	R			From: 29-4820 Point Pleasant Dr To: 29-6747 Birch Pond Lane					NA			NA		08/16/2001
(4858) Marboro Lane	0.04	48	R			From: 29-6747 Birch Pond Lane To: Cul-de-Sac					NA			NA		08/16/2001
(4859) Covent Ct	0.13	140	R			From: Cul-de-Sac To: 29-4802 Richardson Dr					NA			NA		08/04/2009
(4860) Albany Ct	0.07	60	R			From: 29-2488 Mears St To: Cul-de-Sac					NA			NA		11/12/2014
(4861) Bacon Ct	0.04	120	R			From: 29-4807 Pommeroy Dr To: Cul-de-Sac					NA			NA		08/04/2009
(4862) Lord Ct	0.05	40	R			From: Cul-de-Sac To: 29-4802 Richardson Dr					NA			NA		08/05/2009
(4863) Noyes Ct	0.05	110	R			From: 29-4864 Bronte Dr To: Cul-de-Sac					NA			NA		08/05/2009
(4864) Bronte Dr	0.05	350	R			From: 29-4807 Pommeroy Dr To: 29-4863 Noyes Ct					NA			NA		02/12/2009
(4864) Bronte Dr	0.09	330	R			From: 29-4863 Noyes Ct To: 29-4802 Richardson Dr					NA			NA		12/16/2014
(4864) Bronte Dr	0.06	650	R			From: 29-4802 Richardson Dr To: 29-6674 Wilson Woods Ct					NA			NA		02/12/2009
(4864) Bronte Dr	0.04	690	R			From: 29-6674 Wilson Woods Ct To: 29-6676 Herzell Woods Ct					NA			NA		12/16/2014
(4864) Bronte Dr	0.03	860	R			From: 29-6676 Herzell Woods Ct To: 29-4804 Marvell Lane					NA			NA		02/12/2009
(4864) Bronte Dr	0.04	960	R			From: 29-4804 Marvell Lane To: 29-6675 Tamar Woods Ct					NA			NA		02/12/2009
(4864) Bronte Dr	0.09	980	R			From: 29-6675 Tamar Woods Ct To: 29-652 Twinbrook Rd					NA			NA		12/16/2014
(4864) Bronte Dr	0.05	260	R			From: 29-652 Twinbrook Rd To: 29-6544 Ruffner Woods Ct					NA			NA		02/12/2009
(4864) Bronte Dr	0.09	80	R			From: 29-6544 Ruffner Woods Ct To: Cul-de-Sac					NA			NA		11/12/2014
(4865) Ward Ct	0.04	110	R			From: 29-4802 Richardson Dr To: Cul-de-Sac					NA			NA		08/04/2009
(4866) Swinton Dr	0.30	370	R			From: 29-5172 N, Wheatstone Dr To: 29-5182 Marietta Ct					NA			NA		09/18/2001

Virginia Department of Transportation  
Traffic Engineering Division  
2014  
Annual Average Daily Traffic Volume Estimates By Section of Route  
Fairfax Maintenance Area

Route	Length	AADT	QA	4Tire	Bus	-----Truck-----				QC	K Factor	QK	Dir Factor	AAWDT	QW	Year
						2Axle	3+Axle	1Trail	2Trail							
<b>Fairfax County</b>																
(4866) Swinton Dr	0.06	370	R				From: 29-5182 Marietta Ct				NA			NA		09/18/2001
(4866) Swinton Dr	0.05	180	R				From: 29-5172 S, Wheatstone Dr				NA			NA		09/18/2001
(4866) Swinton Dr	0.15	120	R				From: 29-4868 Eland Ct				NA			NA		09/18/2001
(4866) Swinton Dr	0.14	100	R				From: 29-4867 Wycliff Lane				NA			NA		09/18/2001
(4867) Wycliff Lane	0.15	180	R				From: 29-4819 Whitefield St				NA			NA		09/18/2001
(4867) Wycliff Lane	0.03	40	R				From: 29-4815 Gainsborough Dr				NA			NA		09/18/2001
(4868) Eland Ct	0.04	60	R				From: 29-4866 Swinton Dr				NA			NA		08/15/2001
(4869) Black Ct	0.07	110	R				From: Cul-de-Sac				NA			NA		08/15/2001
(4870) Briar St	0.12	150	R				From: 29-4815 Gainsborough Dr				NA			NA		08/15/2001
(4870) Briar St	0.13	190	R				From: Cul-de-Sac				NA			NA		08/15/2001
(4871) Gadsen Dr	0.27	240	R				From: 29-4871 Gadsen Dr				NA			NA		09/15/2001
(4871) Gadsen Dr	0.06	270	R				From: 29-4872 Dillard Ct				NA			NA		09/15/2001
(4871) Gadsen Dr	0.04	250	R				From: 29-4610 Earlham St				NA			NA		09/15/2001
(4871) Gadsen Dr	0.11	240	R				From: 29-4893 Concordia St				NA			NA		09/15/2001
(4871) Gadsen Dr	0.08	290	R				From: 29-4610 Earlham St				NA			NA		09/15/2001
(4871) Gadsen Dr	0.04	250	R				From: 29-4892 Henrico St				NA			NA		09/15/2001
(4871) Gadsen Dr	0.11	240	R				From: 29-4891 Vennard Pl				NA			NA		09/15/2001
(4871) Gadsen Dr	0.08	290	R				From: 29-4870 Briar St				NA			NA		09/15/2001
(4872) Dillard Ct	0.04	49	R				From: 29-4406 Portsmouth Rd				NA			NA		09/15/2001
(4873) Singing Pines Rd	0.09	270	R				From: 29-4870 Briar St				NA			NA		08/15/2001
(4874) Claridge Ct	0.08	290	R				From: Cul-de-Sac				NA			NA		08/15/2001
(4874) Claridge Ct	0.10	110	R				From: 29-3150 Cannonball Rd				NA			NA		08/09/2001
(4875) Latimer Ct	0.08	120	R				From: 29-6461 Pheasant Ridge Rd				NA			NA		08/09/2001
(4876) Dundalk St	0.09	150	R				From: 29-4815 Gainsborough Dr				NA			NA		01/22/2004
(4876) Dundalk St	0.09	150	R				From: 29-4876 Dundalk St				NA			NA		01/22/2004
(4876) Dundalk St	0.09	150	R				From: Cul-de-Sac				NA			NA		01/22/2004
(4876) Dundalk St	0.09	150	R				From: 29-4817 Eastlake Dr				NA			NA		08/15/2001
(4876) Dundalk St	0.09	150	R				From: Cul-de-Sac				NA			NA		08/15/2001
(4876) Dundalk St	0.09	150	R				From: Cul-de-Sac				NA			NA		01/22/2004
(4876) Dundalk St	0.09	150	R				From: 29-5462 Tooley Ct				NA			NA		01/22/2004



Virginia Department of Transportation  
Traffic Engineering Division  
2014  
Annual Average Daily Traffic Volume Estimates By Section of Route  
Fairfax Maintenance Area

Route	Length	AADT	QA	4Tire	Bus	-----Truck-----				QC	K Factor	QK	Dir Factor	AAWDT	QW	Year
						2Axle	3+Axle	1Trail	2Trail							
<b>Fairfax County</b>																
(4876) Dundalk St	0.05	330	R			From: 29-5462 Tooley Ct					NA			NA		01/22/2004
(4876) Dundalk St	0.21	470	R			From: 29-4818 Pumphrey Dr					NA			NA		01/22/2004
						To: 29-4874 Claridge Ct										
(4877) Orchardson Ct	0.15	230	R			From: 29-4815 Gainsborough Dr					NA			NA		08/15/2001
						To: Cul-de-Sac										
(4878) Ellington Ct	0.04	49	R			From: 0.04 MN 29-4817					NA			NA		08/15/2001
(4878) Ellington Ct	0.06	100	R			From: 29-4817 Eastlake Dr					NA			NA		08/15/2001
						To: Dead End										
(4879) Dalroy Ct	0.04	46	R			From: Cul-de-Sac					NA			NA		08/15/2001
						To: 29-4898 Stonington Dr										
(4880) McGill Dr	0.05	270	R			From: 29-4646 Lee Corner Rd					NA			NA		12/08/2014
(4880) McGill Dr	0.11	190	R			From: 29-4881 Flushing Ct					NA			NA		12/08/2014
						To: 29-4882 Smallwood Ct										
(4881) Flushing Ct	0.05	60	R			From: 29-4880 McGill Dr					NA			NA		11/12/2014
						To: Cul-de-Sac										
(4882) Smallwood Ct	0.09	100	R			From: Dead End					NA			NA		11/12/2014
(4882) Smallwood Ct	0.11	460	R			From: 29-4880 McGill Dr					NA			NA		09/10/2000
(4882) Smallwood Ct	0.05	20	R			From: 29-4883 Orr Dr					NA			NA		09/10/2000
(4882) Smallwood Ct	0.06	10	R			From: Dead End; Gap					NA			NA		1986
						To: 29-7906 Smallwood Lane										
(4883) Orr Dr	0.06	490	R			From: 29-4831 Poplar Tree Rd					NA			NA		12/17/2008
						To: 29-4882 Smallwood Ct										
(4884) Fillingame Dr	0.40	1100	R			From: 29-657 Walney Rd					NA			NA		12/17/2008
(4884) Fillingame Dr	0.06	1200	R			From: 0.13 MN 29-7480					NA			NA		12/17/2008
(4884) Fillingame Dr	0.05	1300	R			From: 29-4885 Lowry Dr					NA			NA		12/17/2008
						To: 29-4646 Lee Corner Rd										
(4885) Lowry Dr	0.07	20	R			From: Cul-de-Sac					NA			NA		09/18/2000
(4885) Lowry Dr	0.05	100	R			From: 0.07 ME Cul-de-Sac					NA			NA		12/01/2014
(4885) Lowry Dr	0.07	200	R			From: 29-4886 Barford Ct					NA			NA		09/18/2000
						To: 29-4884 Fillingame Dr										
(4886) Barford Ct	0.08	80	R			From: 29-4885 Lowry Dr					NA			NA		12/01/2014
						To: Cul-de-Sac										

Virginia Department of Transportation  
Traffic Engineering Division  
2014  
Annual Average Daily Traffic Volume Estimates By Section of Route  
Fairfax Maintenance Area

Route	Length	AADT	QA	4Tire	Bus	-----Truck-----				QC	K Factor	QK	Dir Factor	AAWDT	QW	Year
						2Axle	3+Axle	1Trail	2Trail							
<b>Fairfax County</b>																
(4887) Ellendale Dr	0.27	410	R			From: 29-4651 Pennsboro Dr					NA			NA		01/20/2004
(4887) Ellendale Dr	0.16	250	R			To: 29-4661 Kincaid Ct					NA			NA		01/20/2004
(4887) Ellendale Dr	0.08	850	R			From: 29-4663 Carmel Lane					NA			NA		01/20/2004
						To: 29-4648 Tabscott Dr										
(4888) Carmel Ter	0.03	70	R			From: 29-4663 Carmel Lane					NA			NA		09/15/2001
						To: Cul-de-Sac										
(4889) Pennsboro Pl	0.04	70	R			From: 29-4651 Pennsboro Dr					NA			NA		09/15/2001
						To: Cul-de-Sac										
(4890) Currey Pl	0.03	10	R			From: Dead End					NA			NA		09/15/2001
						To: 29-4648 Tabscott Dr										
(4891) Vennard Pl	0.05	30	R			From: 29-4871 Gadsen Dr					NA			NA		08/15/2001
						To: Cul-de-Sac										
(4892) Henrico St	0.03	40	R			From: Dead End					NA			NA		1986
						To: 29-4871 Gadsen Dr										
(4893) Concordia St	0.24	240	R			From: 29-654 Zion Dr					NA			NA		09/15/2001
(4893) Concordia St	0.15	190	R			To: 29-4894 Linfield St					NA			NA		09/15/2001
(4893) Concordia St	0.06	500	R			From: 29-4895 Holden St					NA			NA		09/15/2001
(4893) Concordia St	0.03	70	R			To: 29-4871 Gadsen Dr					NA			NA		09/15/2001
						To: Cul-de-Sac										
(4894) Linfield St	0.11	210	R			From: 29-4893 Concordia St					NA			NA		09/15/2001
						To: 29-653 Sideburn Rd										
(4895) Holden St	0.47	650	R			From: 29-654 Zion Dr					NA			NA		09/15/2001
						To: 29-653 Sideburn Rd										
(4896) Grinnell St	0.27	120	R			From: 29-4895 Holden St					NA			NA		09/15/2001
						To: 29-4895 Holden St										
(4897) Morley Ct	0.07	100	R			From: 29-4807 Pommeroy Dr					NA			NA		08/04/2009
						To: Cul-de-Sac										
(4898) Stonington Dr	0.12	110	R			From: 29-4817 S, Eastlake Dr					NA			NA		01/22/2004
(4898) Stonington Dr	0.09	220	R			To: 29-5126 Enford Ct					NA			NA		01/22/2004
(4898) Stonington Dr	0.13	370	R			From: 29-4879 Dalroy Ct					NA			NA		01/22/2004
(4898) Stonington Dr	0.12	140	R			To: 29-4817 N, Eastlake Dr					NA			NA		01/22/2004
						To: Dead End										
(4899) Milan Lane	0.05	48	R			From: 29-4852 Minstrell Lane					NA			NA		08/16/2001
						To: Dead End										

Virginia Department of Transportation  
Traffic Engineering Division  
2014  
Annual Average Daily Traffic Volume Estimates By Section of Route  
Fairfax Maintenance Area

Route	Length	AADT	QA	4Tire	Bus	-----Truck-----				QC	K Factor	QK	Dir Factor	AAWDT	QW	Year
						2Axle	3+Axle	1Trail	2Trail							
<b>Fairfax County</b>																
4900 Woodland Ct	0.08	70	R								NA			NA		12/01/2014
4902 Parham Ct	0.06	30	R								NA			NA		12/01/2014
4904 Barrymore Rd	0.16	230	R								NA			NA		07/24/2001
4904 Barrymore Rd	0.08	180	R								NA			NA		02/04/2004
4904 Barrymore Rd	0.04	1600	R								NA			NA		07/24/2001
4904 Barrymore Rd	0.06	640	R								NA			NA		07/24/2001
4904 Barrymore Rd	0.06	510	R								NA			NA		07/24/2001
4904 Barrymore Rd	0.06	540	R								NA			NA		09/24/2001
4904 Barrymore Rd	0.09	230	R								NA			NA		07/24/2001
4905 Rowena Dr	0.05	520	R								NA			NA		07/24/2001
4905 Rowena Dr	0.05	720	R								NA			NA		07/24/2001
4905 Rowena Dr	0.06	190	R								NA			NA		07/24/2001
4905 Rowena Dr	0.12	190	R								NA			NA		07/24/2001
4907 Caisson Rd	0.04	30	R								NA			NA		12/01/2014
4907 Caisson Rd	0.11	70	R								NA			NA		02/04/2004
4908 Ramrod Ct	0.08	60	R								NA			NA		08/06/2001
4909 Kingsbridge Dr	0.59	7200	R								NA			NA		1997
4910 Shelley Lane	0.06	1400	R								NA			NA		01/14/2006
4910 Shelley Lane	0.08	1100	R								NA			NA		01/14/2006
4910 Shelley Lane	0.13	990	R								NA			NA		01/04/2006
4910 Shelley Lane	0.08	1100	R								NA			NA		01/14/2006
4911 Sr 236 Frontage Rd	0.02	10	R								NA			NA		1997

Virginia Department of Transportation  
Traffic Engineering Division  
2014  
Annual Average Daily Traffic Volume Estimates By Section of Route  
Fairfax Maintenance Area

Route	Length	AADT	QA	4Tire	Bus	-----Truck-----				QC	K Factor	QK	Dir Factor	AAWDT	QW	Year
						2Axle	3+Axle	1Trail	2Trail							
<b>Fairfax County</b>																
4911	Sr 236 Frontage Rd	0.06	60	R									NA	NA		1997
4912	Woodbine Lane	0.09	60	R									NA	NA		12/01/2014
4912	Woodbine Lane	0.09	460	R									NA	NA		1997
4912	Woodbine Lane	0.03	110	R									NA	NA		1997
4913	Varsity Court	0.06	110	R									NA	NA		1997
4913	Varsity Court	0.04	40	R									NA	NA		12/01/2014
4914	Cherry Hill Way	0.06	70	R									NA	NA		08/03/2009
4915	Whitman Rd	0.23	180	R									NA	NA		12/01/2014
4915	Whitman Rd	0.07	300	R									NA	NA		1997
4915	Whitman Rd	0.12	140	R									NA	NA		01/12/2006
4916	Frost Lane	0.08	1500	R									NA	NA		01/12/2006
4916	Frost Lane	0.09	1400	R									NA	NA		01/12/2006
4916	Frost Lane	0.17	760	R									NA	NA		01/12/2006
4916	Frost Lane	0.05	760	R									NA	NA		01/12/2006
4916	Frost Lane	0.05	750	R									NA	NA		01/12/2006
4917	Browning Ct	0.14	110	R									NA	NA		12/01/2014
4918	Poe Court	0.09	80	R									NA	NA		08/03/2009
4919	Full Cry Ct	0.17	100	R									NA	NA		1997
4920	Hadley Lane	0.08	30	R									NA	NA		08/13/2001
4921	Anderson Ave	0.07	60	R									NA	NA		09/08/2000
4922	Bexley Lane	0.17	240	R									NA	NA		12/16/2008

Virginia Department of Transportation  
Traffic Engineering Division  
2014  
Annual Average Daily Traffic Volume Estimates By Section of Route  
Fairfax Maintenance Area

Route	Length	AADT	QA	4Tire	Bus	-----Truck-----				QC	K Factor	QK	Dir Factor	AAWDT	QW	Year
						2Axle	3+Axle	1Trail	2Trail							
<b>Fairfax County</b>																
4922 Bexley Lane	0.10	340	R				29-4923 Asquith Ct				NA		NA			1986
							29-651 Guinea Rd									
4923 Asquith Ct	0.06	90	R				29-4922 Bexley Lane				NA		NA			08/04/2009
							Cul-de-Sac									
4924 Rucker Ct	0.04	80	R				Cul-de-Sac				NA		NA			08/03/2009
							29-2423 Burbank Rd									
4925 Batailles Ct	0.08	80	R				29-1029 Wakefield Dr				NA		NA			08/04/2009
							Cul-de-Sac									
4926 Kenwyn Ct	0.09	150	R				Cul-de-Sac				NA		NA			08/04/2009
							29-2235 Elizabeth Lane									
4927 Mary Lee Lane	0.08	80	R				Cul-de-Sac				NA		NA			12/01/2014
							29-2235 Elizabeth Lane									
4928 Hepplewhite Ct	0.05	60	R				29-1029 Wakefield Dr				NA		NA			08/03/2009
							Cul-de-Sac									
4929 Chippendale Ct	0.09	130	R				Cul-de-Sac				NA		NA			08/03/2009
							29-1029 Wakefield Dr									
4930 Appleton Ct	0.07	70	R				29-1029 Wakefield Dr				NA		NA			12/01/2014
							Cul-de-Sac									
4931 Ordinary Way	0.09	400	R				29-2423 Papas Way				NA		NA			03/04/2009
							29-2421 Buffalo Trace									
4931 Ordinary Way	0.06	200	R								NA		NA			1986
							29-4044 Ordinary Ct									
4931 Ordinary Way	0.11	60	R				Cul-de-Sac				NA		NA			08/03/2009
							29-2423 Papas Way									
4932 Denpat Ct	0.09	100	R				Cul-de-Sac				NA		NA			08/03/2009
							29-2423 Papas Way									
4933 Lescot Pl	0.06	90	R				Cul-de-Sac				NA		NA			08/03/2009
							29-2423 Burbank Rd									
4934 Ann Fitz Hugh Dr	0.13	350	R								NA		NA			12/16/2008
							29-4937 Aunt Lilly Lane									
4934 Ann Fitz Hugh Dr	0.05	420	R								NA		NA			12/16/2008
							29-2422 Starr Jordan Dr									
4934 Ann Fitz Hugh Dr	0.12	540	R								NA		NA			12/16/2008
							29-4936 Charles Hawkins Way									
4934 Ann Fitz Hugh Dr	0.10	630	R								NA		NA			12/16/2008
							29-4935 Footstep Ct									
4934 Ann Fitz Hugh Dr	0.04	1100	R				Cul-de-Sac				NA		NA			1986
							29-2235 Elizabeth Lane									
4935 Footstep Ct	0.12	170	R				Cul-de-Sac				NA		NA			08/04/2009
							29-4934 Ann Fitz Hugh Dr									

Virginia Department of Transportation  
Traffic Engineering Division  
2014  
Annual Average Daily Traffic Volume Estimates By Section of Route  
Fairfax Maintenance Area

Route	Length	AADT	QA	4Tire	Bus	-----Truck-----				QC	K Factor	QK	Dir Factor	AAWDT	QW	Year
						2Axle	3+Axle	1Trail	2Trail							
<b>Fairfax County</b>																
4936	Charles Hawkins Way	0.10	120	R									NA		NA	08/04/2009
4937	Aunt Lilly Lane	0.10	70	R									NA		NA	08/04/2009
4938	Yerkes Pl	0.09	100	R									NA		NA	08/04/2009
4939	Ossian Hall Lane	0.14	110	R									NA		NA	08/03/2009
4940	Melanie Lane	0.07	560	R									NA		NA	1997
4940	Melanie Lane	0.14	500	R									NA		NA	1997
4940	Melanie Lane	0.07	350	R									NA		NA	1997
4940	Melanie Lane	0.12	100	R									NA		NA	1997
4941	Bryant Pl	0.15	60	R									NA		NA	12/01/2014
4942	Mantilla Ct	0.08	60	R									NA		NA	12/01/2014
4943	Trenholm Dr	0.35	150	R									NA		NA	12/01/2014
4944	Northwood Rd	0.03	5	R									NA		NA	12/01/2014
4944	Northwood Rd	0.14	360	R									NA		NA	1997
4944	Platten Dr	0.07	40	R									NA		NA	12/02/2014
4945	Munsey Pl	0.06	70	R									NA		NA	07/23/2001
4946	Vinson Pl	0.04	30	R									NA		NA	07/23/2001
4947		0.03	130	R									NA		NA	1997
4947		0.10	20	R									NA		NA	1997
4947		0.05	90	R									NA		NA	1997
4948	Cyrandall Valley Rd	0.14	810	R									NA		NA	1997

Virginia Department of Transportation  
Traffic Engineering Division  
2014  
Annual Average Daily Traffic Volume Estimates By Section of Route  
Fairfax Maintenance Area

Route	Length	AADT	QA	4Tire	Bus	-----Truck-----				QC	K Factor	QK	Dir Factor	AAWDT	QW	Year	
						2Axle	3+Axle	1Trail	2Trail								
<b>Fairfax County</b>																	
(4949) Cyrandall Valley Rd	0.06	20	R				From: Dead End					NA		NA		12/16/2014	
							To: 29-7165 Five Oaks Rd										
(4949) Five Oaks Rd	0.08	130	R				From: 29-7165; Cyrandall Valley Rd					NA		NA		1997	
							To: 29-4944 Barley Rd										
(4949) Five Oaks Rd	0.07	510	R				From: 29-4944 Barley Rd					NA		NA		1997	
							To: 29-4416 Savoy Dr										
(4949) Five Oaks Rd	0.16	1400	R				From: 29-4416 Savoy Dr					NA		NA		1997	
							To: 29-5657 Water Oak Dr										
(4949) Five Oaks Rd	0.19	2100	R				From: 29-5657 Water Oak Dr					NA		NA		1997	
							To: 29-655 Blake Lane										
(4949) Five Oaks Rd	0.08	820	R				From: 29-655 Blake Lane					NA		NA		1997	
							To: 29-1281 James St										
(4949) Five Oaks Rd	0.07	520	R				From: 29-1281 James St					NA		NA		1997	
							To: 29-1280 Sayre Rd										
(4949) Saintsbury Dr	0.04	150	R				From: 29-1280 Sayre Rd					NA		NA		1997	
							To: End State Maintenance										
(4950) Penwith Ct	0.16	270	R				From: 29-4656 Newport Dr					NA		NA		03/04/2009	
							To: 29-4656 Newport Dr										
(4951) Galesbury Lane	0.20	NA					From: Cul-de-Sac					NA		NA			
							To: 29-7884 Eden Way										
(4951) Galesbury Lane	0.35	1800	R				From: 29-7884 Eden Way					NA		NA		12/17/2008	
							To: 29-4656 Newport Dr										
(4951) Galesbury Lane	0.15	3200	R				From: 29-4656 Newport Dr					NA		NA		12/17/2008	
							To: 29-5431 Lynncroft Dr										
(4951) Galesbury Lane	0.06	3300	R				From: 29-5431 Lynncroft Dr					NA		NA		12/17/2008	
							To: 29-4648 Tabscott Dr										
(4951) Galesbury Lane	0.15	3600	R				From: 29-4648 Tabscott Dr					NA		NA		12/17/2008	
							To: US 50 Lee Jackson Hwy										
(4952) Flagg Ct	0.02	260	R				From: 29-4648 Tabscott Dr					NA		NA		1986	
							To: Dead End										
(4953) Lalos St	0.04	48	R				From: 29-4763 Cranoke St					NA		NA		07/24/2001	
							To: Cul-de-Sac										
(4954) Jarnigan St	0.32	230	R				From: 29-4763 Cranoke St					NA		NA		07/24/2001	
							To: 29-6884 Soucy Pl										
(4955) Kimanna Dr	0.06	2300	R				From: 29-620 Braddock Rd					NA		NA		01/21/2004	
							To: 29-4964 Lock Dr										
(4955) Kimanna Dr	0.05	1700	R				From: 29-4964 Lock Dr					NA		NA		01/21/2004	
							To: 29-4957 Crenshaw Dr										
(4955) Kimanna Dr	0.06	1600	R				From: 29-4957 Crenshaw Dr					NA		NA		01/21/2004	
							To: 29-4958 Batavia Dr										
(4955) Kimanna Dr	0.05	1500	R				From: 29-4958 Batavia Dr					NA		NA		01/21/2004	
							To: 29-4959 Algretus Dr										
(4955) Kimanna Dr	0.05	1400	R				From: 29-4959 Algretus Dr					NA		NA		01/21/2004	
							To: 29-4960 Baugher Dr										
(4955) Kimanna Dr	0.06	1400	R				From: 29-4960 Baugher Dr					NA		NA		01/21/2004	
							To: 29-4961 Lilva Dr										

Virginia Department of Transportation  
Traffic Engineering Division  
2014  
Annual Average Daily Traffic Volume Estimates By Section of Route  
Fairfax Maintenance Area

Route	Length	AADT	QA	4Tire	Bus	-----Truck-----				QC	K Factor	QK	Dir Factor	AAWDT	QW	Year
						2Axle	3+Axle	1Trail	2Trail							
<b>Fairfax County</b>																
(4955) Kimanna Dr	0.05	1400	R			From: 29-4961 Lilva Dr					NA			NA		01/21/2004
						To: Dead End										
(4956) Leehigh Ct	0.10	170	R			From: 29-808; 29-1247					NA			NA		08/07/2001
						To: Cul-de-Sac										
(4957) Crenshaw Dr	0.26	240	R			From: 29-4964 Lock Dr					NA			NA		01/21/2004
						To: 29-4955 Kimanna Dr										
(4957) Crenshaw Dr	0.07	40	R			From: 29-4955 Kimanna Dr					NA			NA		12/02/2014
						To: Dead End										
(4958) Batavia Dr	0.22	270	R			From: 29-4964 Lock Dr					NA			NA		01/21/2004
						To: 29-4955 Kimanna Dr										
(4958) Batavia Dr	0.12	70	R			From: 29-4955 Kimanna Dr					NA			NA		12/02/2014
						To: Dead End										
(4959) Algretus Dr	0.20	200	R			From: 29-4964 Lock Dr					NA			NA		01/21/2004
						To: 29-4955 Kimanna Dr										
(4959) Algretus Dr	0.21	130	R			From: 29-4955 Kimanna Dr					NA			NA		12/02/2014
						To: Dead End										
(4960) Baugher Dr	0.18	220	R			From: 29-4964 Lock Dr					NA			NA		01/21/2004
						To: 29-4955 Kimanna Dr										
(4960) Baugher Dr	0.11	60	R			From: 29-4955 Kimanna Dr					NA			NA		12/02/2014
						To: Dead End										
(4961) Lilva Dr	0.03	5	R			From: Dead End					NA			NA		12/02/2014
						To: 29-4964 Lock Dr										
(4961) Lilva Dr	0.15	360	R			From: 29-4964 Lock Dr					NA			NA		01/20/2004
						To: 29-4955 Kimanna Dr										
(4961) Lilva Dr	0.17	90	R			From: 29-4955 Kimanna Dr					NA			NA		08/07/2000
						To: Dead End										
(4963) Myree Dr	0.03	5	R			From: Dead End					NA			NA		08/07/2000
						To: 29-4964 Lock Dr										
(4964) Lock Dr	0.07	90	R			From: 29-4964 Lock Dr					NA			NA		01/21/2004
						To: 29-4955 Kimanna Dr										
(4964) Lock Dr	0.33	490	R			From: 29-4955 Kimanna Dr					NA			NA		01/21/2004
						To: 29-4957 Crenshaw Dr										
(4964) Lock Dr	0.06	240	R			From: 29-4957 Crenshaw Dr					NA			NA		01/21/2004
						To: 29-4958 Batavia Dr										
(4964) Lock Dr	0.06	200	R			From: 29-4958 Batavia Dr					NA			NA		01/21/2004
						To: 29-4959 Algretus Dr										
(4964) Lock Dr	0.07	190	R			From: 29-4959 Algretus Dr					NA			NA		01/24/2004
						To: 29-4960 Baugher Dr										
(4964) Lock Dr	0.05	170	R			From: 29-4960 Baugher Dr					NA			NA		01/21/2004
						To: 29-4961 Lilva Dr										
(4964) Lock Dr	0.05	120	R			From: 29-4961 Lilva Dr					NA			NA		01/21/2004
						To: 29-4962										
(4964) Lock Dr	0.08	40	R			From: 29-4962					NA			NA		01/21/2004
						To: 29-4963 Myree Dr										



Virginia Department of Transportation  
Traffic Engineering Division  
2014  
Annual Average Daily Traffic Volume Estimates By Section of Route  
Fairfax Maintenance Area

Route	Length	AADT	QA	4Tire	Bus	-----Truck-----				QC	K Factor	QK	Dir Factor	AAWDT	QW	Year
						2Axle	3+Axle	1Trail	2Trail							
<b>Fairfax County</b>																
4964 Lock Dr	0.03	30	R								NA			NA		08/07/2000
4965 Bunche Rd	0.22	270	R								NA			NA		08/13/2001
4965 Bunche Rd	0.21	170	R								NA			NA		08/13/2001
4966 Rochester Dr	0.27	670	R								NA			NA		08/15/2001
4966 Rochester Dr	0.24	40	R								NA			NA		08/07/2000
4967 White Dr	0.27	390	R								NA			NA		08/13/2001
4968 Walcott Ave	0.19	30	R								NA			NA		08/17/2001
4968 Walcott Ave	0.07	90	R								NA			NA		08/07/2000
4968 Walcott Ave	0.03	80	R								NA			NA		08/07/2000
4968 Walcott Ave	0.13	70	R								NA			NA		08/07/2000
4969 Minoso Dr	0.06	10	R								NA			NA		08/07/2000
4970 Jaslow St	0.06	180	R								NA			NA		02/04/2004
4970 Jaslow St	0.13	190	R								NA			NA		02/04/2004
4970 Jaslow St	0.13	200	R								NA			NA		02/04/2004
4971 Lampec St	0.07	90	R								NA			NA		02/04/2004
4972 Jarski Ct	0.12	210	R								NA			NA		02/04/2004
4973 Pocol Dr	0.43	440	R								NA			NA		08/13/2001
4974 Harper Dr	0.10	48	R								NA			NA		08/13/2001
4975 Barnsbury Ct	0.17	130	R								NA			NA		12/02/2014
4976 Pearsall Lane	0.17	280	R								NA			NA		08/25/2001

Virginia Department of Transportation  
Traffic Engineering Division  
2014  
Annual Average Daily Traffic Volume Estimates By Section of Route  
Fairfax Maintenance Area

Route	Length	AADT	QA	4Tire	Bus	-----Truck-----				QC	K Factor	QK	Dir Factor	AAWDT	QW	Year
						2Axle	3+Axle	1Trail	2Trail							
<b>Fairfax County</b>																
(4977) Pinefield Ct	0.08	120	R											NA		08/25/2001
(4978) Melville Lane	0.91	110	R											NA		07/19/2000
(4978) Melville Lane	0.68	1900	G	98%	1%	1%	0%	0%	0%	C	0.129	F	0.670	2100	G	2014
(4978) Melville Lane	0.10	2100	G	98%	1%	1%	0%	0%	0%	F	0.126	F	0.663	2200	G	2014
(4978) Melville Lane	0.06	760	R											NA		08/14/2001
(4978) Melville Lane	0.05	670	R											NA		08/14/2001
(4978) Melville Lane	0.06	480	R											NA		08/14/2001
(4978) Melville Lane	0.05	440	R											NA		03/16/2009
(4978) Melville Lane	0.06	310	R											NA		08/14/2001
(4978) Melville Lane	0.06	270	R											NA		08/14/2001
(4978) Melville Lane	0.06	230	R											NA		08/14/2001
(4978) Melville Lane	0.07	80	R											NA		08/14/2001
(4979) Mount Royal Lane	0.23	190	R											NA		08/14/2001
(4979) Mount Royal Lane	0.11	360	R											NA		08/14/2001
(4979) Mount Royal Lane	0.06	540	R											NA		08/14/2001
(4979) Mount Royal Lane	0.13	640	R											NA		01/20/2004
(4980) Maple View Lane	0.14	480	R											NA		01/20/2004
(4980) Maple View Lane	0.07	220	R											NA		08/16/2001
(4980) Maple View Lane	0.06	360	R											NA		08/16/2001
(4980) Maple View Lane	0.06	460	R											NA		08/16/2001
(4981) Midstone Lane	0.05	200	R											NA		01/20/2004
(4981) Midstone Lane	0.15	290	R											NA		08/16/2001
(4982) Manor Hall Lane	0.22	240	R											NA		08/16/2001

Virginia Department of Transportation  
Traffic Engineering Division  
2014  
Annual Average Daily Traffic Volume Estimates By Section of Route  
Fairfax Maintenance Area

Route	Length	AADT	QA	4Tire	Bus	-----Truck-----				QC	K Factor	QK	Dir Factor	AAWDT	QW	Year
						2Axle	3+Axle	1Trail	2Trail							
<b>Fairfax County</b>																
4983	May Hill Ct	0.07	120	R								NA		NA		08/15/2001
4984	Miniature Lane	0.21	260	R								NA		NA		08/15/2001
4985	Mariner Lane	0.21	280	R								NA		NA		08/15/2001
4986	Moylan Lane	0.13	120	R								NA		NA		08/15/2001
4986	Moylan Lane	0.06	130	R								NA		NA		08/15/2001
4987	Mount Carriage Lane	0.18	120	R								NA		NA		08/15/2001
4988	Markwood Lane	0.19	250	R								NA		NA		08/15/2001
4989	Pavilion Lane	0.24	320	R								NA		NA		01/20/2004
4989	Pavilion Lane	0.25	530	R								NA		NA		01/20/2004
4990	Penndale Lane	0.24	150	R								NA		NA		08/25/2001
4990	Penndale Lane	0.19	440	R								NA		NA		08/25/2001
4991	Melrae Ct	0.10	120	R								NA		NA		08/15/2001
4992	Marshall Hall Lane	0.02	30	R								NA		NA		08/15/2001
4992	Marshall Hall Lane	0.05	160	R								NA		NA		08/15/2001
4992	Marshall Hall Lane	0.05	290	R								NA		NA		08/15/2001
4993	Maltese Lane	0.18	210	R								NA		NA		08/15/2001
4994	Morning Spring Lane	0.33	380	R								NA		NA		08/15/2001
4995	Madonna Lane	0.05	110	R								NA		NA		08/15/2001
4995	Madonna Lane	0.19	230	R								NA		NA		08/15/2001
4995	Madonna Lane	0.12	280	R								NA		NA		08/15/2001
4995	Madonna Lane	0.11	480	R								NA		NA		08/15/2001

Virginia Department of Transportation  
Traffic Engineering Division  
2014  
Annual Average Daily Traffic Volume Estimates By Section of Route  
Fairfax Maintenance Area

Route	Length	AADT	QA	4Tire	Bus	-----Truck-----				QC	K Factor	QK	Dir Factor	AAWDT	QW	Year
						2Axle	3+Axle	1Trail	2Trail							
<b>Fairfax County</b>																
(4996) Mercury Lane	0.19	240	R			From: 29-4995 Madonna Lane					NA			NA		08/15/2001
						To: 29-4995 Madonna Lane										
(4997) Mill Point Ct	0.05	80	R			From: Cul-de-Sac					NA			NA		08/15/2001
						To: 29-4995 Madonna Lane										
(4998) Pergate Lane	0.09	240	R			From: 29-4840 Majestic Lane					NA			NA		09/28/2001
						To: 29-4999 Poet Ct										
(4998) Pergate Lane	0.04	240	R			From: 29-4839 Polaris Way					NA			NA		09/28/2001
						To: 29-4839 Polaris Way										
(4998) Pergate Lane	0.05	350	R			From: 29-4976 Pearsall Lane					NA			NA		09/28/2001
						To: 29-4976 Pearsall Lane										
(4998) Pergate Lane	0.06	600	R			From: 29-4831 Poplar Tree Rd					NA			NA		09/28/2001
						To: 29-4831 Poplar Tree Rd										
(4999) Poet Ct	0.06	100	R			From: Cul-de-Sac					NA			NA		08/20/2001
						To: 29-4998 Pergate Lane										
(5000) Ripple Brook Rd	0.12	40	R			From: 29-5097 Peppertree Dr					NA			NA		12/02/2014
						To: Dead End										
(5001) Burford Dr	0.05	10	R			From: Dead End					NA			NA		12/02/2014
						To: 29-5005 Lynton Pl										
(5001) Burford Dr	0.10	210	R			From: 29-5004 Frome Lane					NA			NA		1997
						To: 29-5004 Frome Lane										
(5001) Burford Dr	0.06	290	R			From: 29-5003 Royal Oak Dr					NA			NA		1997
						To: 29-5003 Royal Oak Dr										
(5001) Burford Dr	0.20	470	R			From: 29-5002 Woburn Ct					NA			NA		1997
						To: 29-5002 Woburn Ct										
(5001) Burford Dr	0.10	780	R			From: 29-685 Swinks Mill Rd					NA			NA		1997
						To: 29-685 Swinks Mill Rd										
(5002) Woburn Ct	0.09	30	R			From: 0.09 MS 29-5001					NA			NA		12/02/2014
						To: 29-5001 Burford Dr										
(5002) Woburn Ct	0.10	45	R			From: Dead End					NA			NA		12/02/2014
						To: Dead End										
(5003) Royal Oak Dr	0.19	80	R			From: 29-5001 Burford Dr					NA			NA		12/02/2014
						To: Cul-de-Sac										
(5004) Frome Lane	0.09	40	R			From: 29-5001 Burford Dr					NA			NA		12/02/2014
						To: Dead End										
(5005) Lynton Pl	0.14	60	R			From: Cul-de-Sac					NA			NA		12/02/2014
						To: 29-5001 Burford Dr										
(5006) Idylbrook Ct	0.08	60	R			From: 0.08 NW 29-4092					NA			NA		12/02/2014
						To: 29-4092 Crofton Pl										
(5006) Idylbrook Ct	0.05	45	R			From: Dead End					NA			NA		12/02/2014
						To: Dead End										
(5007) Bright Meadows Lane	0.07	70	R			From: Cul-de-Sac					NA			NA		12/02/2014
						To: 29-5008 Bright Wood Dr										

Virginia Department of Transportation  
Traffic Engineering Division  
2014  
Annual Average Daily Traffic Volume Estimates By Section of Route  
Fairfax Maintenance Area

Route	Length	AADT	QA	4Tire	Bus	-----Truck-----				QC	K Factor	QK	Dir Factor	AAWDT	QW	Year
						2Axle	3+Axle	1Trail	2Trail							
<b>Fairfax County</b>																
5007	Bright Meadows Lane	0.09	340	R								NA		NA		11/02/2005
5008	Bright Wood Dr	0.06	350	R								NA		NA		1997
5008	Bright Wood Dr	0.03	10	R								NA		NA		12/02/2014
5009	Davis Ct	0.10	1200	R								NA		NA		10/19/2005
5009	Davis Ct	0.08	70	R								NA		NA		12/02/2014
5010	Foxhound Rd	0.05	20	R								NA		NA		12/02/2014
5010	Foxhound Rd	0.15	180	R								NA		NA		1997
5010	Foxhound Rd	0.14	510	R								NA		NA		1997
5011	Foxhound Ct	0.10	70	R								NA		NA		12/02/2014
5012	Old Stable Rd	0.19	290	R								NA		NA		10/19/2005
5012	Old Stable Rd	0.05	230	R								NA		NA		10/19/2005
5013	Stirrup Cup Lane	0.07	70	R								NA		NA		12/02/2014
5014	Yates Ct	0.08	370	R								NA		NA		1997
5014	Yates Ct	0.02	220	R								NA		NA		1997
5014	Yates Ct	0.14	90	R								NA		NA		12/02/2014
5015	Ozkan St	0.12	70	R								NA		NA		12/02/2014
5016	Westby Ct	0.05	45	R								NA		NA		12/02/2014
5017	Pine Creek Ct	0.03	100	R								NA		NA		12/02/2014
5017	Pine Creek Ct	0.05	110	R								NA		NA		12/02/2014
5018	Grande Lane	0.05	60	R								NA		NA		12/02/2014
5018	Grande Lane	0.07	140	R								NA		NA		1997

Virginia Department of Transportation  
Traffic Engineering Division  
2014  
Annual Average Daily Traffic Volume Estimates By Section of Route  
Fairfax Maintenance Area

Route	Length	AADT	QA	4Tire	Bus	-----Truck-----				QC	K Factor	QK	Dir Factor	AAWDT	QW	Year
						2Axle	3+Axle	1Trail	2Trail							
<b>Fairfax County</b>																
5019 Veranda Ct	0.04	30	R								NA		NA			12/02/2014
5020 Towlston Rd	0.04	3100	G	97%	2%	1%	0%	0%	0%	F	0.120	F	0.504	3300	G	2014
5020 Towlston Rd	0.05	2900	G	97%	2%	1%	0%	0%	0%	F	0.116	F	0.54	3100	G	2014
5020 Towlston Rd	0.11	3000	G	97%	2%	1%	0%	0%	0%	F	0.118	F	0.524	3200	G	2014
5020 Towlston Rd	0.17	2500	G	97%	2%	1%	0%	0%	0%	F	0.102	F	0.608	2700	G	2014
5020 Towlston Rd	0.20	2500	G	97%	2%	1%	0%	0%	0%	C	0.096	F	0.561	2700	G	2014
5021 Schubert Ct	0.06	60	R								NA		NA			12/02/2014
5022 Trombone Ct	0.05	50	R								NA		NA			12/02/2014
5022 Trombone Ct	0.08	530	R								NA		NA			08/25/2005
5023 Sibelius Dr	0.47	NA									NA		NA			
5024 Shouse Dr	0.04	570	R								NA		NA			08/25/2005
5024 Shouse Dr	0.12	530	R								NA		NA			08/25/2005
5024 Shouse Dr	0.13	500	R								NA		NA			08/25/2005
5024 Shouse Dr	0.10	420	R								NA		NA			08/25/2005
5024 Shouse Dr	0.02	380	R								NA		NA			08/25/2005
5024 Shouse Dr	0.07	330	R								NA		NA			08/25/2005
5024 Shouse Dr	0.06	270	R								NA		NA			08/25/2005
5024 Shouse Dr	0.06	520	R								NA		NA			08/25/2005
5024 Shouse Dr	0.09	660	R								NA		NA			08/25/2005
5024 Shouse Dr	0.11	710	R								NA		NA			08/25/2005
5024 Shouse Dr	0.08	750	R								NA		NA			08/25/2005
5024 Shouse Dr	0.05	770	R								NA		NA			08/25/2005
5024 Shouse Dr	0.07	820	R								NA		NA			08/25/2005

Virginia Department of Transportation  
Traffic Engineering Division  
2014  
Annual Average Daily Traffic Volume Estimates By Section of Route  
Fairfax Maintenance Area

Route	Length	AADT	QA	4Tire	Bus	-----Truck-----				QC	K Factor	QK	Dir Factor	AAWDT	QW	Year
						2Axle	3+Axle	1Trail	2Trail							
<b>Fairfax County</b>																
5025 Filene Ct	0.11	140	R			From: 29-5024 Shouse Dr					NA			NA		08/11/2009
						To: Cul-de-Sac										
5026 Dulcimer Ct	0.07	70	R			From: Cul-de-Sac					NA			NA		08/11/2009
						To: 29-5024 Shouse Dr										
5027 Gamba Ct	0.07	110	R			From: 29-5024 Shouse Dr					NA			NA		08/11/2009
						To: Cul-de-Sac										
5028 Mandolin Ct	0.09	80	R			From: Cul-de-Sac					NA			NA		08/11/2009
						To: 29-5024 Shouse Dr										
5029 Cello Ct	0.08	80	R			From: 29-5024 Shouse Dr					NA			NA		08/11/2009
						To: Cul-de-Sac										
5030 Spinet Ct	0.10	60	R			From: Cul-de-Sac					NA			NA		08/11/2009
						To: 29-5024 Shouse Dr										
5031 Schuman Ct	0.03	90	R			From: 29-5020 Towlston Rd					NA			NA		08/11/2009
						To: Cul-de-Sac										
5032 Chopin St	0.12	100	R			From: 29-5024 Shouse Dr					NA			NA		08/11/2009
						To: Cul-de-Sac										
5033 Celesta Ct	0.11	740	R			From: 0.11 SW 29-5024					NA			NA		02/18/2009
						To: 29-5024 Shouse Dr										
5033 Zinc Ct	0.04	60	R			From: 29-5024 Shouse Dr					NA			NA		08/11/2009
						To: Dead End										
5034 Baritone Ct	0.10	150	R			From: Cul-de-Sac					NA			NA		08/11/2009
						To: 29-5024 Shouse Dr										
5035 Claves Ct	0.05	120	R			From: 0.05 MS 29-5024					NA			NA		02/18/2009
						To: 29-5024 Shouse Dr										
5035 Claves Ct	0.11	210	R			From: 29-5024 Shouse Dr					NA			NA		08/11/2009
						To: Dead End										
5036 Tuba Ct	0.14	350	R			From: 29-5037 Bixler Lane					NA			NA		02/18/2009
						To: 29-5096 Laurin Ct										
5036 Tuba Ct	0.10	680	R			From: 29-5096 Laurin Ct					NA			NA		08/25/2005
						To: 29-5024 Shouse Dr										
5036 Tuba Ct	0.08	130	R			From: 29-5024 Shouse Dr					NA			NA		08/11/2009
						To: Dead End										
5037 Bixler Lane	0.08	730	R			From: 29-3848 Carrington Lane					NA			NA		08/25/2005
						To: 29-5036 Tuba Ct										
5037 Bixler Lane	0.03	30	R			From: 29-5036 Tuba Ct					NA			NA		12/02/2014
						To: Cul-de-Sac										
5038 Cinnamon Creek Dr	0.08	800	R			From: 29-675 Beulah Rd					NA			NA		08/30/2005
						To: 29-5039 Gingerwood Ct										
5038 Cinnamon Creek Dr	0.17	580	R			From: 29-5039 Gingerwood Ct					NA			NA		08/30/2005
						To: 29-5043 Red Rock Ct										

Virginia Department of Transportation  
Traffic Engineering Division  
2014  
Annual Average Daily Traffic Volume Estimates By Section of Route  
Fairfax Maintenance Area

Route	Length	AADT	QA	4Tire	Bus	-----Truck-----				QC	K Factor	QK	Dir Factor	AAWDT	QW	Year
						2Axle	3+Axle	1Trail	2Trail							
<b>Fairfax County</b>																
(5038) Cinnamon Creek Dr	0.12	390	R			From: 29-5043 Red Rock Ct					NA		NA			08/30/2005
(5038) Cinnamon Creek Dr	0.18	160	R			To: 29-5044 Cerritos Ct					NA		NA			12/02/2014
(5038) Cinnamon Creek Dr	0.03	70	R			From: 0.18 ME 29-5044					NA		NA			1996
(5039) Gingerwood Ct	0.05	50	R			To: Cul-de-Sac					NA		NA			12/02/2014
(5039) Gingerwood Ct	0.17	120	R			From: 0.05 MS 29-5038					NA		NA			12/02/2014
(5040) Snead Lane	0.15	570	R			To: 29-5038 Cinnamon Creek Dr					NA		NA			12/02/2014
(5041) Hyson Lane	0.23	2700	R			From: Dead End					NA		NA			11/02/2005
(5041) Hyson Lane	0.16	2800	R			To: 29-5041 Hyson Lane					NA		NA			11/02/2005
(5042) Craigo Ct	0.04	45	R			From: 29-3469 Mary St					NA		NA			12/02/2005
(5043) Red Rock Ct	0.15	110	R			To: US 29; FR-764					NA		NA			11/02/2005
(5044) Cerritos Ct	0.09	70	R			From: 29-5040 Snead Lane					NA		NA			1986
(5045) Saddle View Ct	0.06	70	R			To: Cul-de-Sac					NA		NA			12/02/2014
(5046) Whipping Post Way	0.10	150	R			From: 29-695 Idylwood Rd					NA		NA			12/02/2014
(5047) Mountington Ct	0.07	60	R			To: Cul-de-Sac					NA		NA			12/02/2014
(5047) Mountington Ct	0.09	90	R			From: 29-5038 Cinnamon Creek Dr					NA		NA			12/02/2014
(5048) Silk Oak Dr	0.05	70	R			To: Cul-de-Sac					NA		NA			12/02/2014
(5048) Silk Oak Dr	0.16	220	R			From: 29-5049 Cold Creek Ct					NA		NA			03/10/2009
(5049) Cold Creek Ct	0.13	90	R			To: 29-674 Hunter Mill Rd					NA		NA			12/02/2014
(5050) Parcher Ave	0.04	20	R			From: 29-5048 Silk Oak Dr					NA		NA			12/02/2014
(5050) Parcher Ave	0.03	120	R			To: Dead End					NA		NA			07/12/2005
(5050) Parcher Ave	0.12	570	R			From: 29-6906 Sugarloaf Ct					NA		NA			07/12/2005
						To: 29-6904 Pocono Pl					NA		NA			07/12/2005
						From: 29-5715 Maleady Dr					NA		NA			



Virginia Department of Transportation  
Traffic Engineering Division  
2014  
Annual Average Daily Traffic Volume Estimates By Section of Route  
Fairfax Maintenance Area

Route	Length	AADT	QA	4Tire	Bus	-----Truck-----				QC	K Factor	QK	Dir Factor	AAWDT	QW	Year
						2Axle	3+Axle	1Trail	2Trail							
<b>Fairfax County</b>																
(5050) Parcher Ave	0.25	4500	R				From: 29-5715 Maleady Dr				NA			NA		07/12/2005
(5050) Parcher Ave	0.03	7100	R				From: 29-5723 Saunders Dr				NA			NA		07/12/2005
(5050) Parcher Ave	0.25	8600	R				From: 29-5051 WEST				NA			NA		07/12/2005
(5050) Parcher Ave	0.15	11000	R				From: 29-5051 EAST				NA			NA		03/10/2009
(5051) Springer Dr	0.39	1800	R				From: 29-657 Centreville Rd				NA			NA		07/12/2005
(5051) Springer Dr							To: 29-5050 Parcher Ave									
(5052) Lone Oak Pl	0.08	140	R				From: 29-5050 Parcher Ave				NA			NA		07/12/2005
(5052) Lone Oak Pl							To: 29-832 Powell Rd									
(5053) Pylers Mill Ct	0.09	130	R				From: Cul-de-Sac				NA			NA		01/23/2002
(5053) Pylers Mill Ct							To: 29-832 Powell Rd									
(5054) Ladbrook Way	0.03	60	R				From: Cul-de-Sac				NA			NA		01/23/2002
(5054) Ladbrook Way							To: 29-832 Powell Rd									
(5055) Merrie Ridge Rd	0.11	130	R				From: Dead End				NA			NA		12/02/2014
(5055) Merrie Ridge Rd	0.03	550	R				From: 29-5056 Bent Twig Rd				NA			NA		1997
(5055) Merrie Ridge Rd							To: SR 123 Chain Bridge Rd									
(5056) Bent Twig Rd	0.08	140	R				From: Cul-de-Sac				NA			NA		12/02/2014
(5056) Bent Twig Rd	0.12	360	R				From: 29-5057 Round Oak Ct				NA			NA		1997
(5056) Bent Twig Rd							To: 29-5055 Merrie Ridge Rd									
(5057) Round Oak Ct	0.08	100	R				From: 29-5056 Bent Twig Rd				NA			NA		12/02/2014
(5057) Round Oak Ct							To: Cul-de-Sac									
(5058) Duncraig Ct	0.14	90	R				From: 0.14 MW 29-1923				NA			NA		12/02/2014
(5058) Duncraig Ct	0.10	60	R				From: 29-1923 Lawton St				NA			NA		12/02/2014
(5058) Duncraig Ct							To: Dead End									
(5059) Kyleakin Ct	0.15	110	R				From: 29-1923 Lawton St				NA			NA		12/02/2014
(5059) Kyleakin Ct							To: Cul-de-Sac									
(5060) Holyrood Dr	0.19	370	R				From: Road				NA			NA		1997
(5060) Holyrood Dr	0.21	450	R				From: 29-5403 Countryside Ct				NA			NA		1997
(5060) Holyrood Dr							To: 29-1923 Lawton St									
(5061) West Park Dr	0.37	17000	G	99%	0%	1%	0%	0%	0%	C	0.090	F	0.696	18000	G	2014
(5061) West Park Dr	1.00	7000	G	99%	0%	1%	0%	0%	0%	F	0.121	F	0.558	7500	G	2014
(5061) West Park Dr	0.12	15000	R				From: 29-6034 International Dr				NA			NA		11/03/2005
(5061) West Park Dr							To: 29-7649 Galleria Dr									
(5061) West Park Dr							To: Access Rd									

Virginia Department of Transportation  
Traffic Engineering Division  
2014  
Annual Average Daily Traffic Volume Estimates By Section of Route  
Fairfax Maintenance Area

Route	Length	AADT	QA	4Tire	Bus	-----Truck-----				QC	K Factor	QK	Dir Factor	AAWDT	QW	Year
						2Axle	3+Axle	1Trail	2Trail							
<b>Fairfax County</b>																
5061 Ramp	0.12	12000	R								NA			NA		1995
5062 Jones Branch Dr	0.66	8300	G	97%	2%	0%	0%	0%	0%	F	0.116	F	0.685	8900	G	2014
5062 Jones Branch Dr	0.66	7700	G	97%	2%	0%	0%	0%	0%	C	0.114	F	0.653	8200	G	2014
5063 Greensboro Dr	0.30	7800	R								NA			NA		1991
5063 Greensboro Dr	0.16	25000	R								NA			NA		11/03/2005
5063 Greensboro Dr	0.16	20000	R								NA			NA		11/03/2005
5063 Greensboro Dr	0.15	21000	R								NA			NA		11/03/2005
5064 Watson St	0.17	410	G	94%	1%	1%	4%	0%	0%	C	0.131	F	0.509	440	G	2014
5064 Pinnacle Dr	0.19	4400	R								NA			NA		03/17/2009
5065 Old House Rd	0.05	150	R								NA			NA		1997
5066 Woodgate Lane	0.05	80	R								NA			NA		12/02/2014
5066 Woodgate Lane	0.04	30	R								NA			NA		12/02/2014
5067 Betterton Ct	0.08	70	R								NA			NA		12/02/2014
5068 Woodsong Ct	0.07	190	R								NA			NA		08/17/2009
5069 Twisting Tree Lane	0.04	250	R								NA			NA		02/25/2009
5069 Twisting Tree Lane	0.07	50	R								NA			NA		12/02/2014
5069 Twisting Tree Lane	0.04	40	R								NA			NA		1986
5070 Mintwood Dr	0.09	80	R								NA			NA		12/02/2014
5070 Mintwood Dr	0.09	390	R								NA			NA		1997
5071 Chestertown Dr	0.11	450	R								NA			NA		02/26/2009
5071 Chestertown Dr	0.05	920	R								NA			NA		02/26/2009

Virginia Department of Transportation  
Traffic Engineering Division  
2014  
Annual Average Daily Traffic Volume Estimates By Section of Route  
Fairfax Maintenance Area

Route	Length	AADT	QA	4Tire	Bus	-----Truck-----				QC	K Factor	QK	Dir Factor	AAWDT	QW	Year
						2Axle	3+Axle	1Trail	2Trail							
<b>Fairfax County</b>																
(5071) Chestertown Dr	0.05	240	R								NA		NA			11/03/2005
						From: 29-5067 Betterton Ct										
(5071) Chestertown Dr	0.05	320	R								NA		NA			1997
						To: 29-5074 Electric Ave										
(5071) Chestertown Dr	0.07	60	R								NA		NA			12/02/2014
						From: 29-5072 Litwalton Ct										
						To: Dead End										
(5072) Litwalton Ct	0.08	430	R								NA		NA			1997
						From: 29-5071 Chestertown Dr										
(5072) Litwalton Ct	0.10	130	R								NA		NA			12/02/2014
						From: 29-5073 Connirae Lane										
						To: Dead End										
(5073) Connirae Lane	0.08	310	R								NA		NA			11/03/2005
						From: 29-5072 Litwalton Ct										
						To: 29-697 Electric Ave; Woodford Rd										
(5074) Electric Ave	0.18	8200	G	98%	0%	1%	0%	0%	0%	C	0.107	F	0.774	8700	G	2014
						From: ECL Vienna										
						To: 29-697 Woodford Dr										
(5075) Sanders Ct	0.17	200	R								NA		NA			03/09/2009
						From: 29-1075 Harriman St										
(5075) Sanders Ct	0.04	40	R								NA		NA			12/02/2014
						From: 29-5076 Wilhelm Dr										
						To: Cul-de-Sac										
(5076) Wilhelm Dr	0.13	140	R								NA		NA			03/09/2009
						From: 29-5075 Sanders Ct										
						To: 29-5089 Captain Hickory Pl										
(5077) Ridgeview Rd	0.01	230	R								NA		NA			10/24/2005
						From: Arlington County Line										
(5077) Ridgeview Rd	0.06	230	R								NA		NA			10/24/2005
						From: 29-5079 Chain Bridge Forest Ct										
(5077) Ridgeview Rd	0.05	230	R								NA		NA			10/24/2005
						From: 29-5078 Ridgeview Circle										
						To: 29-5078 41st St; Ridgeview Circle										
(5078) 41st St	0.16	60	R								NA		NA			08/17/2009
						From: Dead End										
(5078) Ridgeview Circle	0.24	200	R								NA		NA			10/24/2005
						From: 29-5077 Ridgeview Rd										
						To: 29-5077 Ridgeview Rd										
(5079) Chain Bridge Forest Ct	0.03	40	R								NA		NA			12/02/2014
						From: Cul-de-Sac										
						To: 29-5077 Ridgeview Rd										
(5080) Maydan Lane	0.09	40	R								NA		NA			1997
						From: 29-852 Providence St										
						To: 29-5081 Senseney Lane										
(5081) Senseney Lane	0.10	160	R								NA		NA			1997
						From: Dead End										
(5081) Senseney Lane	0.07	70	R								NA		NA			12/02/2014
						From: 29-5080 Maydan Lane										
						To: Dead End										
(5082) Colonial Rd	0.05	80	R								NA		NA			12/02/2014
						From: Cul-de-Sac										
(5082) Colonial Rd	0.11	90	R								NA		NA			02/25/2009
						From: 29-5083 Fairway St										
						To: 29-1824 Melrose Dr										

Virginia Department of Transportation  
Traffic Engineering Division  
2014  
Annual Average Daily Traffic Volume Estimates By Section of Route  
Fairfax Maintenance Area

Route	Length	AADT	QA	4Tire	Bus	-----Truck-----				QC	K Factor	QK	Dir Factor	AAWDT	QW	Year
						2Axle	3+Axle	1Trail	2Trail							
<b>Fairfax County</b>																
5083 Fairway St	0.11	150	R			From: 29-5082 Colonial Rd To: 29-1824 Melrose Dr					NA			NA		03/25/2009
5084 Ironwood Dr	0.18	120	R			From: Cul-de-Sac To: 29-2592 Woodacre Dr					NA			NA		08/17/2009
5085 Nottingham Dr	0.04	20	R			From: Dead End To: 29-5088 Wincanton Ct					NA			NA		1997
5085 Nottingham Dr	0.07	300	R			From: 29-5088 Wincanton Ct To: 29-5087 Appledore Ct					NA			NA		1997
5085 Nottingham Dr	0.04	380	R			From: 29-5087 Appledore Ct To: 29-5086 Kings Lynn Rd					NA			NA		1997
5085 Nottingham Dr	0.12	410	R			From: 29-5086 Kings Lynn Rd To: Dead End					NA			NA		1997
5086 Kings Lynn Rd	0.02	9	R			From: 29-5085 Nottingham Dr To: Dead End					NA			NA		1986
5087 Appledore Ct	0.05	100	R			From: Cul-de-Sac To: 29-5085 Nottingham Dr					NA			NA		08/18/2009
5088 Wincanton Ct	0.04	90	R			From: Cul-de-Sac To: 29-5085 Nottingham Dr					NA			NA		12/02/2014
5089 Captain Hickory Pl	0.10	60	R			From: 0.10 MW 29-5076 To: 29-5076 Wilhelm Dr					NA			NA		03/09/2009
5089 Captain Hickory Pl	0.04	40	R			From: 29-5076 Wilhelm Dr To: Dead End					NA			NA		12/02/2014
5090 Brennanhill Ct	0.12	60	R			From: 29-1075 Harriman St To: Cul-de-Sac					NA			NA		12/02/2014
5091 Forest Ridge Dr	0.07	40	R			From: Cul-de-Sac To: 29-3886 Carol St					NA			NA		12/02/2014
5092 Forest Park Rd	0.22	120	R			From: 0.22 MW 29-3886 To: 29-3886 Carol St					NA			NA		03/23/2009
5092 Forest Park Rd	0.24	90	R			From: 29-3886 Carol St To: Dead End					NA			NA		12/02/2014
5093 Walker Mill Rd	0.29	680	R			From: 29-6098 English Mill Dr To: 29-681 Walker Rd					NA			NA		03/09/2009
5094 Dirksen St	0.07	30	R			From: 29-5093 Walker Mill Rd To: Cul-de-Sac					NA			NA		12/02/2014
5095 Eisenhower Lane	0.13	70	R			From: Cul-de-Sac To: 29-5093 Walker Mill Rd					NA			NA		08/18/2009
5096 Laurin Ct	0.08	50	R			From: Cul-de-Sac To: 29-5036 Tuba Ct					NA			NA		12/02/2014
5097 Peppertree Dr	0.05	8	R			From: Dead End To: 29-5000 Ripple Brook Rd					NA			NA		1996

Virginia Department of Transportation  
Traffic Engineering Division  
2014  
Annual Average Daily Traffic Volume Estimates By Section of Route  
Fairfax Maintenance Area

Route	Length	AADT	QA	4Tire	Bus	-----Truck-----				QC	K Factor	QK	Dir Factor	AAWDT	QW	Year
						2Axle	3+Axle	1Trail	2Trail							
<b>Fairfax County</b>																
(5097) Peppertree Dr	0.03	47	R								NA			NA		1996
(5097) Peppertree Dr	0.18	140	R								NA			NA		02/18/2009
(5098) Ivy Tree Lane	0.14	60	R								NA			NA		12/02/2014
(5099) Wenzel St	0.06	48	R								NA			NA		01/23/2002
(5100) Brigantine Way	0.15	510	R								NA			NA		10/22/2001
(5101) Lake Braddock Dr	0.12	1200	R								NA			NA		01/15/2002
(5101) Lake Braddock Dr	0.67	3100	R								NA			NA		01/15/2002
(5101) Lake Braddock Dr	0.56	4500	G	98%	2%	0%	0%	0%	0%	C	0.107	F	0.507	4700	G	2014
(5102) Olley Lane	0.34	3600	G	99%	1%	0%	0%	0%	0%	C	0.108	F	0.613	3800	G	2014
(5103) Wallingford Dr	0.26	410	R								NA			NA		12/17/2008
(5103) Wallingford Dr	0.03	480	R								NA			NA		01/02/2002
(5103) Wallingford Dr	0.08	420	R								NA			NA		01/02/2002
(5103) Wallingford Dr	0.19	540	R								NA			NA		12/17/2008
(5104) Winbourne Rd	0.06	560	R								NA			NA		01/02/2002
(5104) Winbourne Rd	0.09	350	R								NA			NA		01/02/2002
(5104) Winbourne Rd	0.06	290	R								NA			NA		01/02/2002
(5104) Winbourne Rd	0.03	120	R								NA			NA		01/02/2002
(5104) Winbourne Rd	0.02	30	R								NA			NA		01/02/2002
(5105) Dalby Lane	0.05	240	R								NA			NA		12/17/2008
(5105) Dalby Lane	0.06	60	R								NA			NA		12/02/2014
(5106) Wynyard Pl	0.04	45	R								NA			NA		01/02/2002

Virginia Department of Transportation  
Traffic Engineering Division  
2014  
Annual Average Daily Traffic Volume Estimates By Section of Route  
Fairfax Maintenance Area

Route	Length	AADT	QA	4Tire	Bus	-----Truck-----				QC	K Factor	QK	Dir Factor	AAWDT	QW	Year
						2Axle	3+Axle	1Trail	2Trail							
<b>Fairfax County</b>																
5107 Amber Ct	0.07	70	R								NA			NA		01/02/2002
5108 Spalding Ct	0.08	100	R								NA			NA		01/02/2002
5109 Dunleer Lane	0.13	120	R								NA			NA		01/02/2002
5110 Cotherstone Ct	0.14	5600	R								NA			NA		01/02/2002
5111 Wenlock Way	0.04	60	R								NA			NA		11/01/2001
5112 Daventry Ct	0.04	60	R								NA			NA		11/01/2001
5113 Renwick Ct	0.04	60	R								NA			NA		11/01/2001
5114 Lighthorne Rd	0.08	90	R								NA			NA		11/01/2001
5114 Lighthorne Rd	0.08	280	R								NA			NA		12/17/2008
5115 Tregaron Pl	0.08	90	R								NA			NA		11/01/2001
5116 Wythal Lane	0.09	100	R								NA			NA		11/01/2001
5117 Raintree Rd	0.24	290	R								NA			NA		01/02/2002
5117 Raintree Rd	0.07	360	R								NA			NA		11/01/2001
5117 Raintree Rd	0.03	580	R								NA			NA		01/02/2002
5117 Raintree Rd	0.03	730	R								NA			NA		01/02/2002
5118 Westcliff Ct	0.05	90	R								NA			NA		11/01/2001
5119 Burley Ct	0.06	110	R								NA			NA		11/01/2001
5120 Saddlebrook Ct	0.08	250	R								NA			NA		01/02/2002
5121 Ashbourn Dr	0.03	760	R								NA			NA		01/02/2002
5121 Ashbourn Dr	0.06	750	R								NA			NA		01/02/2002

Virginia Department of Transportation  
Traffic Engineering Division  
2014  
Annual Average Daily Traffic Volume Estimates By Section of Route  
Fairfax Maintenance Area

Route	Length	AADT	QA	4Tire	Bus	-----Truck-----				QC	K Factor	QK	Dir Factor	AAWDT	QW	Year
						2Axle	3+Axle	1Trail	2Trail							
<b>Fairfax County</b>																
(5121) Ashbourn Dr	0.03	480	R								NA			NA		01/02/2002
						From: 29-5122 W, Kirkfield Rd										
(5121) Ashbourn Dr	0.06	430	R								NA			NA		01/02/2002
						From: 29-5129 Greenough Pl										
(5121) Ashbourn Dr	0.03	420	R								NA			NA		01/02/2002
						From: 29-5124 Carthage Lane										
(5121) Ashbourn Dr	0.12	430	R								NA			NA		01/02/2001
						From: 29-5123 Rymney Lane										
(5121) Ashbourn Dr	0.05	1100	R								NA			NA		01/02/2002
						From: 29-5122 E, Kirkfield Rd										
						To: 29-5101 Lake Braddock Dr										
(5122) Kirkfield Rd	0.05	430	R								NA			NA		02/10/2009
						From: 29-5121 WEST										
(5122) Kirkfield Rd	0.11	360	R								NA			NA		02/10/2009
						From: 29-5148 Duxford Pl										
						To: 29-5121 EAST										
(5123) Rymney Lane	0.06	70	R								NA			NA		11/01/2001
						From: Cul-de-Sac										
						To: 29-5121 Ashbourn Dr										
(5124) Carthage Lane	0.08	90	R								NA			NA		08/15/2001
						From: Cul-de-Sac										
						To: 29-5121 Ashbourn Dr										
(5125) Raeburn Ct	0.06	60	R								NA			NA		08/04/2009
						From: 29-4817 Eastlake Dr										
						To: Cul-de-Sac										
(5126) Enford Ct	0.03	40	R								NA			NA		08/15/2001
						From: Cul-de-Sac										
						To: 29-4898 Stonington Dr										
(5127) Constable Ct	0.06	100	R								NA			NA		08/15/2001
						From: 0.06 MW N 29-4815										
(5127) Constable Ct	0.13	230	R								NA			NA		08/15/2001
						From: 29-4815 Gainsborough Dr										
						To: Dead End										
(5128) Llewellyn Ct	0.09	110	R								NA			NA		08/15/2001
						From: Cul-de-Sac										
						To: 29-4815 Gainsborough Dr										
(5129) Greenough Pl	0.08	140	R								NA			NA		11/01/2001
						From: Cul-de-Sac										
						To: 29-5121 Ashbourn Dr										
(5130) Paynes Church Dr	0.63	2100	R								NA			NA		09/07/2001
						From: SR 123 Ox Rd										
(5130) Paynes Church Dr	0.04	80	R								NA			NA		09/07/2001
						From: 29-6169 Kipp Ct										
						To: Cul-de-Sac										
(5131) Governor Yeardeley Dr	0.02	10	R								NA			NA		01/22/2004
						From: 0.02 MS 29-7474										
(5131) Governor Yeardeley Dr	0.05	170	R								NA			NA		01/22/2004
						From: 29-7474 Clara Barton Ct										
(5131) Governor Yeardeley Dr	0.03	450	R								NA			NA		01/22/2004
						From: 29-5135 Spurlock Ct										
(5131) Governor Yeardeley Dr	0.08	540	R								NA			NA		01/22/2004
						From: 29-5137 Mount Vineyard Ct										
						To: 29-5130 Paynes Church Dr										

Virginia Department of Transportation  
Traffic Engineering Division  
2014  
Annual Average Daily Traffic Volume Estimates By Section of Route  
Fairfax Maintenance Area

Route	Length	AADT	QA	4Tire	Bus	-----Truck-----				QC	K Factor	QK	Dir Factor	AAWDT	QW	Year
						2Axle	3+Axle	1Trail	2Trail							
<b>Fairfax County</b>																
(5132) Quincy Marr Dr	0.10	140	R			From: 29-5130 Paynes Church Dr					NA			NA		09/07/2001
						To: Cul-de-Sac										
(5133) Ellzey Dr	0.10	350	R			From: 29-5130 Paynes Church Dr					NA			NA		01/22/2004
(5133) Ellzey Dr	0.05	580	R			From: 29-5138 Stanhope Pl					NA			NA		01/22/2004
						To: 29-5833 Rippon Lodge Dr										
(5134) Rumsey Pl	0.09	110	R			From: Cul-de-Sac					NA			NA		09/07/2001
						To: 29-5130 Paynes Church Dr										
(5135) Spurlock Ct	0.08	370	R			From: 29-5131 Governor Yeardeley Dr					NA			NA		01/22/2004
(5135) Spurlock Ct	0.09	130	R			From: 29-5136 Ryers Pl					NA			NA		01/22/2004
						To: Cul-de-Sac										
(5136) Ryers Pl	0.09	110	R			From: Cul-de-Sac					NA			NA		01/22/2004
						To: 29-5135 Spurlock Ct										
(5137) Mount Vineyard Ct	0.10	120	R			From: 29-5131 Governor Yeardeley Dr					NA			NA		01/22/2004
						To: Cul-de-Sac										
(5138) Stanhope Pl	0.05	49	R			From: Cul-de-Sac					NA			NA		01/22/2004
(5138) Stanhope Pl	0.06	330	R			From: 29-5133 Ellzey Dr					NA			NA		09/07/2001
(5138) Stanhope Pl	0.11	280	R			From: 29-5179 Francy Adams Ct					NA			NA		01/22/2004
(5138) Stanhope Pl	0.06	160	R			From: 29-5142 Earps Corner Pl					NA			NA		09/07/2001
						To: 29-5130 Paynes Church Dr										
(5139) Willcoxon Tavern Ct	0.07	100	R			From: 29-5130 Paynes Church Dr					NA			NA		09/07/2001
						To: Cul-de-Sac										
(5140) Broadwater Dr	0.06	590	R			From: 29-5426 James Halley Dr					NA			NA		03/05/2009
(5140) Broadwater Dr	0.10	1600	R			From: 29-7002 John Ayres Dr					NA			NA		01/22/2004
(5140) Broadwater Dr	0.19	1800	R			From: 29-5141 Deneale Pl					NA			NA		09/05/2001
						To: 29-5130 Paynes Church Dr										
(5141) Deneale Pl	0.08	110	R			From: 29-5140 Broadwater Dr					NA			NA		09/05/2001
						To: Cul-de-Sac										
(5142) Earps Corner Pl	0.10	190	R			From: Cul-de-Sac					NA			NA		01/22/2004
						To: 29-5138 Stanhope Pl										
(5143) Blackburn Dr	0.06	60	R			From: Cul-de-Sac					NA			NA		12/02/2014
(5143) Blackburn Dr	0.08	300	R			From: 29-5146 Glenarm Ct					NA			NA		01/02/2002
(5143) Blackburn Dr	0.03	360	R			From: 29-5145 Kinnerly Ct					NA			NA		01/02/2002
						To: 29-5144 Rumsford Lane										



Virginia Department of Transportation  
Traffic Engineering Division  
2014  
Annual Average Daily Traffic Volume Estimates By Section of Route  
Fairfax Maintenance Area

Route	Length	AADT	QA	4Tire	Bus	-----Truck-----				QC	K Factor	QK	Dir Factor	AAWDT	QW	Year
						2Axle	3+Axle	1Trail	2Trail							
<b>Fairfax County</b>																
(5143) Blackburn Dr	0.03	560	R								NA			NA		01/02/2002
(5144) Rumsford Lane	0.07	80	R								NA			NA		08/05/2009
(5145) Kinnerly Ct	0.08	120	R								NA			NA		08/05/2009
(5146) Glenarm Ct	0.08	130	R								NA			NA		08/05/2009
(5147) Crown Point Rd	0.07	140	R								NA			NA		11/01/2001
(5148) Duxford Pl	0.06	70	R								NA			NA		12/02/2014
(5148) Duxford Pl	0.04	180	R								NA			NA		11/01/2001
(5149) Barnstable Ct	0.08	60	R								NA			NA		08/05/2009
(5150) Barrick St	0.03	100	R								NA			NA		04/01/2001
(5151) Bowler Dr	0.05	180	R								NA			NA		08/17/2009
(5152) Bluegate Dr	0.10	240	R								NA			NA		1997
(5152) Bluegate Dr	0.05	45	R								NA			NA		12/02/2014
(5153) Subtle Lane	0.11	70	R								NA			NA		12/02/2014
(5154) Baccarat Dr	0.20	1800	R								NA			NA		01/29/2009
(5155) Spode Ct	0.05	60	R								NA			NA		12/02/2014
(5155) Spode Ct	0.05	1900	R								NA			NA		12/16/2008
(5156) Mathy Dr	0.05	1500	R								NA			NA		02/10/2009
(5157) Mission Square Dr	0.23	1800	R								NA			NA		1997
(5157) Lindenbrook St	0.13	1500	R								NA			NA		1997
(5158) Towney View Ct	0.04	45	R								NA			NA		12/02/2014

Virginia Department of Transportation  
Traffic Engineering Division  
2014  
Annual Average Daily Traffic Volume Estimates By Section of Route  
Fairfax Maintenance Area

Route	Length	AADT	QA	4Tire	Bus	-----Truck-----				QC	K Factor	QK	Dir Factor	AAWDT	QW	Year
						2Axle	3+Axle	1Trail	2Trail							
<b>Fairfax County</b>																
(5159) Schafflind Ct	0.08	80	R								NA			NA		12/02/2014
(5160) Bea Mar Ct	0.06	80	R								NA			NA		08/08/2001
(5161) Tipperary Pass	0.17	3100	R								NA			NA		1997
(5162) Williams Dr	0.35	3300	R								NA			NA		1991
(5163) Javier Rd	0.21	2400	R								NA			NA		03/09/2009
(5164) Wessex Ct	0.03	60	R								NA			NA		08/10/2009
(5165) Lemontree Lane	0.12	480	R								NA			NA		1997
(5165) Lemontree Lane	0.06	60	R								NA			NA		12/02/2014
(5166) Whitecedar Ct	0.11	170	R								NA			NA		1997
(5166) Whitecedar Ct	0.06	100	R								NA			NA		12/02/2014
(5166) Whitecedar Ct	0.10	90	R								NA			NA		12/02/2014
(5167) Snowberry Ct	0.03	220	R								NA			NA		1997
(5167) Snowberry Ct	0.08	80	R								NA			NA		12/02/2014
(5168) Bunchberry Pl	0.11	100	R								NA			NA		12/02/2014
(5169) Waldorf Lane	0.05	380	R								NA			NA		02/24/2009
(5169) Waldorf Lane	0.08	320	R								NA			NA		1986
(5169) Waldorf Lane	0.08	280	R								NA			NA		1997
(5169) Waldorf Lane	0.04	170	R								NA			NA		1997
(5170) Marbury Ct	0.05	60	R								NA			NA		12/02/2014
(5171) Nanjemoy Ct	0.04	40	R								NA			NA		12/02/2014

Virginia Department of Transportation  
Traffic Engineering Division  
2014  
Annual Average Daily Traffic Volume Estimates By Section of Route  
Fairfax Maintenance Area

Route	Length	AADT	QA	4Tire	Bus	-----Truck-----				QC	K Factor	QK	Dir Factor	AAWDT	QW	Year
						2Axle	3+Axle	1Trail	2Trail							
<b>Fairfax County</b>																
(5172) Wheatstone Dr	0.20	1100	R								NA			NA		09/20/2001
			From: 29-4801 Commonwealth Blvd													
(5172) Wheatstone Dr	0.11	1100	R								NA			NA		09/20/2001
			To: 29-4815 SOUTH													
(5172) Wheatstone Dr	0.05	900	R								NA			NA		09/20/2001
			From: 29-4866 S, Swinton Dr													
(5172) Wheatstone Dr	0.10	750	R								NA			NA		09/20/2001
			To: 29-5174 Wavell Rd													
(5172) Wheatstone Dr	0.08	820	R								NA			NA		09/20/2001
			From: 29-5181 Bessmer Lane													
(5172) Wheatstone Dr	0.12	1000	R								NA			NA		09/20/2001
			From: 29-4866 N, Swinton Dr													
(5172) Wheatstone Dr	0.09	950	R								NA			NA		03/05/2009
			To: 29-5187 Allenby Rd													
			From: 29-4815 NORTH													
(5173) Faraday Ct	0.04	60	R								NA			NA		08/15/2001
			From: Cul-de-Sac													
			To: 29-4801 Commonwealth Blvd													
(5174) Wavell Rd	0.15	800	R								NA			NA		09/18/2001
			From: 29-5172 Wheatstone Dr													
(5174) Wavell Rd	0.27	530	R								NA			NA		09/18/2001
			From: 29-5180 Chantry Ct													
			To: Cul-de-Sac													
(5175)	0.01	20	R								NA			NA		11/08/2005
			From: 29-701 S, Sutton Rd													
(5175)	0.04	40	R								NA			NA		1986
			From: 0.01 MN 29-701													
(5175)	0.01	40	R								NA			NA		1987
			From: 0.05 MN 29-701													
			To: 29-701 N, Sutton Rd													
(5176) Jermantown Rd	0.53	16000	G	98%	1%	1%	0%	0%	0%	C	0.09	F	0.559	17000	G	2014
			From: SR 123 Chainbridge Rd													
			To: Blake Ln													
(5177) Borge St	0.10	1800	R								NA			NA		1997
			From: Cul-de-Sac													
(5177) Borge St	0.10	3700	R								NA			NA		1997
			From: 29-5600 Bushman Dr													
			To: 29-5176 Jermantown Rd													
(5178) Jersey Dr	0.09	2800	R								NA			NA		11/02/2005
			From: 29-3573 Covington St													
			To: 29-5188 Ellenwood Dr													
(5179) Francy Adams Ct	0.07	120	R								NA			NA		09/07/2001
			From: Cul-de-Sac													
			To: 29-5138 Stanhope Pl													
(5180) Chantry Ct	0.05	60	R								NA			NA		08/15/2001
			From: 29-5174 Wavell Rd													
			To: Cul-de-Sac													
(5181) Bessmer Lane	0.10	210	R								NA			NA		09/18/2001
			From: Dead End													
(5181) Bessmer Lane	0.16	860	R								NA			NA		09/18/2001
			From: 29-5172 Wheatstone Dr													
(5181) Bessmer Lane	0.11	220	R								NA			NA		09/18/2001
			From: 29-5915 Heversham Ct													
			To: Dead End													

Virginia Department of Transportation  
Traffic Engineering Division  
2014  
Annual Average Daily Traffic Volume Estimates By Section of Route  
Fairfax Maintenance Area

Route	Length	AADT	QA	4Tire	Bus	-----Truck-----				QC	K Factor	QK	Dir Factor	AAWDT	QW	Year
						2Axle	3+Axle	1Trail	2Trail							
<b>Fairfax County</b>																
(5182) Marietta Ct	0.04	60	R			From: 29-4866 Swinton Dr					NA		NA			08/15/2001
						To: Cul-de-Sac										
(5183) Lister Ct	0.04	40	R			From: 29-4815 Gainsborough Dr					NA		NA			08/15/2001
						To: Cul-de-Sac										
(5184) Cascade Lane	0.06	960	R			From: 29-5498 Roberts Rd					NA		NA			09/18/2001
						To: 29-4815 Gainsborough Dr										
(5185) Orkney Ct	0.09	130	R			From: 29-4815 Gainsborough Dr					NA		NA			08/15/2001
						To: Cul-de-Sac										
(5186) Rodney Ct	0.04	50	R			From: 29-4815 Gainsborough Dr					NA		NA			08/15/2001
						To: Cul-de-Sac										
(5187) Allenby Rd	0.04	48	R			From: 0.04 MS 29-5172					NA		NA			09/18/2001
(5187) Allenby Rd	0.05	70	R			From: 29-5172 Wheatstone Dr					NA		NA			09/18/2001
						To: Dead End										
(5188) Ellenwood Dr	0.22	1800	R			From: US 50 Arlington Blvd					NA		NA			11/08/2005
(5188) Ellenwood Dr	0.35	1100	R			From: 29-5178 Jersey Dr					NA		NA			11/08/2005
						To: US 29; FR-901										
(5189) Fireside Ct	0.07	80	R			From: Cul-de-Sac					NA		NA			10/17/2001
						To: 29-5195 Southport Lane										
(5190) Jennifer Dr	0.06	520	R			From: 29-5493 Fyfe Ct					NA		NA			10/16/2001
(5190) Jennifer Dr	0.07	760	R			From: 29-5494 Pearl St					NA		NA			10/16/2001
(5190) Jennifer Dr	0.15	270	R			From: 29-5191 Nellie White Lane					NA		NA			10/16/2001
(5190) Jennifer Dr	0.03	80	R			From: 29-5192 Hollyoak Pl					NA		NA			01/22/2004
						To: Dead End										
(5191) Nellie White Lane	0.06	810	R			From: 29-653 Sideburn Rd					NA		NA			10/18/2001
(5191) Nellie White Lane	0.09	640	R			From: 29-5190 Jennifer Dr					NA		NA			10/18/2001
(5191) Nellie White Lane	0.07	600	R			From: 29-5497 Cristfield Ct					NA		NA			10/18/2001
(5191) Nellie White Lane	0.04	1200	R			From: 29-5496 Aylor Rd					NA		NA			10/18/2001
						To: 29-5498 Roberts Rd										
(5192) Hollyoak Pl	0.10	170	R			From: 29-5190 Jennifer Dr					NA		NA			10/18/2001
						To: 29-5496 Aylor Rd										
(5193) Acacia Lane	0.13	200	R			From: 29-5195 Southport Lane					NA		NA			10/17/2001
(5193) Acacia Lane	0.07	610	R			From: 29-5196 Black Oak Dr					NA		NA			10/17/2001
						To: 29-653 Sideburn Rd										

Virginia Department of Transportation  
Traffic Engineering Division  
2014  
Annual Average Daily Traffic Volume Estimates By Section of Route  
Fairfax Maintenance Area

Route	Length	AADT	QA	4Tire	Bus	-----Truck-----				QC	K Factor	QK	Dir Factor	AAWDT	QW	Year
						2Axle	3+Axle	1Trail	2Trail							
<b>Fairfax County</b>																
(5194) Arrowood St	0.16	200	R								NA		NA			10/17/2001
(5195) Southport Lane	0.05	70	R								NA		NA			10/17/2001
(5195) Southport Lane	0.05	160	R								NA		NA			10/17/2001
(5195) Southport Lane	0.06	200	R								NA		NA			10/17/2001
(5195) Southport Lane	0.12	120	R								NA		NA			01/22/2004
(5195) Southport Lane	0.07	200	R								NA		NA			10/17/2001
(5196) Black Oak Dr	0.09	190	R								NA		NA			10/17/2001
(5196) Black Oak Dr	0.07	430	R								NA		NA			10/17/2001
(5196) Black Oak Dr	0.10	410	R								NA		NA			10/17/2001
(5196) Black Oak Dr	0.07	330	R								NA		NA			10/17/2001
(5196) Black Oak Dr	0.05	48	R								NA		NA			10/17/2001
(5197) Indigo Lane	0.04	140	R								NA		NA			10/17/2001
(5197) Indigo Lane	0.10	70	R								NA		NA			10/17/2001
(5198) Allerton Rd	0.06	550	R								NA		NA			10/17/2001
(5198) Allerton Rd	0.06	670	R								NA		NA			10/17/2001
(5199) Fiesta Rd	0.10	140	R								NA		NA			10/17/2001
(5200) Madison Hill Ct	0.11	110	R								NA		NA			12/02/2014
(5200) Madison Hill Ct	0.04	130	R								NA		NA			08/10/2009
(5201) Edinburgh Dr	0.07	2300	R								NA		NA			12/10/2008
(5201) Edinburgh Dr	0.10	2100	R								NA		NA			12/10/2008
(5201) Edinburgh Dr	0.10	1800	R								NA		NA			12/10/2008
(5201) Edinburgh Dr	0.19	2600	R								NA		NA			12/10/2008

Virginia Department of Transportation  
Traffic Engineering Division  
2014  
Annual Average Daily Traffic Volume Estimates By Section of Route  
Fairfax Maintenance Area

Route	Length	AADT	QA	4Tire	Bus	-----Truck-----				QC	K Factor	QK	Dir Factor	AAWDT	QW	Year
						2Axle	3+Axle	1Trail	2Trail							
<b>Fairfax County</b>																
(5201) Edinburgh Dr	0.24	3900	R			From: 29-5204 Lake Pleasant Dr					NA			NA		12/10/2008
						To: 29-638 N; Rolling Lane										
(5202) Northumberland Rd	0.76	1400	R			From: 29-638 Rolling Lane					NA			NA		08/06/2009
						To: Dead End										
(5203) Braemar Way	0.10	80	R			From: 29-5202 Northumberland Rd					NA			NA		12/02/2014
						To: Cul-de-Sac										
(5204) Lake Pleasant Dr	0.10	840	R			From: 29-5202 Northumberland Rd					NA			NA		12/10/2008
						To: 29-5205 Saint David Ct								NA		12/10/2008
(5204) Lake Pleasant Dr	0.07	700	R			From: 29-5206 Hudson Falls Way					NA			NA		12/10/2008
						To: 29-5208 Kings Point Ct								NA		12/10/2008
(5204) Lake Pleasant Dr	0.04	640	R			From: 29-5216 West Point Dr					NA			NA		12/10/2008
						To: 29-5221 SOUTH								NA		12/10/2008
(5204) Lake Pleasant Dr	0.05	820	R			From: 29-5219 S, Colorado Springs Dr					NA			NA		12/10/2008
						To: 29-5296 Marysia Ct								NA		02/17/2009
(5204) Lake Pleasant Dr	0.05	1400	R			From: 29-5219 N, Colorado Springs Dr					NA			NA		1986
						To: 29-5221 NORTH								NA		12/10/2008
(5204) Lake Pleasant Dr	0.03	2300	R			From: 29-5581 Mulberry Bottom Lane					NA			NA		12/10/2008
						To: 29-5201 Edinburgh Dr								NA		1986
						To: Dead End										
(5205) Saint David Ct	0.07	120	R			From: 29-5204 Lake Pleasant Dr					NA			NA		08/06/2009
						To: Cul-de-Sac										
(5206) Hudson Falls Way	0.07	90	R			From: 29-5204 Lake Pleasant Dr					NA			NA		08/06/2009
						To: Cul-de-Sac										
(5207) Water Valley Ct	0.09	110	R			From: Cul-de-Sac					NA			NA		08/06/2009
						To: 29-5202 Northumberland Rd										
(5208) Kings Point Ct	0.04	50	R			From: Cul-de-Sac					NA			NA		12/02/2014
						To: 29-5209 Log Cabin Ct								NA		12/10/2008
(5208) Kings Point Ct	0.05	160	R			From: 29-5204 Lake Pleasant Dr					NA			NA		12/10/2008
						To: 29-5208 Kings Point Ct								NA		08/06/2009
(5209) Log Cabin Ct	0.06	70	R			From: Cul-de-Sac					NA			NA		08/06/2009
						To: Cul-de-Sac										
(5210) Iron Pl	0.21	230	R			From: 29-2735 Industrial Dr					NA			NA		03/17/2009
						To: 29-5211 Electronic Dr										

Virginia Department of Transportation  
Traffic Engineering Division  
2014  
Annual Average Daily Traffic Volume Estimates By Section of Route  
Fairfax Maintenance Area

Route	Length	AADT	QA	4Tire	Bus	-----Truck-----				QC	K Factor	QK	Dir Factor	AAWDT	QW	Year
						2Axle	3+Axle	1Trail	2Trail							
<b>Fairfax County</b>																
(5211) Electronic Dr	0.33	910	R			From: 29-5212 Tiros Dr					NA			NA		12/15/2008
(5211) Electronic Dr	0.14	960	R			To: 29-5210 Iron Pl					NA			NA		12/15/2008
						From: 29-2735 Industrial Dr										
(5212) Tiros Dr	0.07	910	R			To: 29-5211 Electronic Dr					NA			NA		1986
						From: 29-2735 Industrial Dr										
(5213) Journey Lane	0.07	180	R			To: 29-5224 Saint George Ct					NA			NA		12/10/2008
(5213) Journey Lane	0.09	90	R			From: 29-5214 Samos Ct					NA			NA		12/02/2014
						To: Cul-de-Sac										
(5214) Samos Ct	0.03	50	R			From: Cul-de-Sac					NA			NA		12/02/2014
						To: 29-5213 Journey Lane										
(5215) Cliffside Ct	0.14	110	R			From: 29-5219 Colorado Springs Dr					NA			NA		12/02/2014
						To: Cul-de-Sac										
(5216) West Point Dr	0.06	90	R			From: Dead End					NA			NA		12/02/2014
(5216) West Point Dr	0.10	160	R			To: 29-5218 Pyracantha Ct					NA			NA		12/15/2008
(5216) West Point Dr	0.04	290	R			From: 29-5217 Ferncliff Ct					NA			NA		12/15/2008
(5216) West Point Dr	0.06	60	R			To: 29-5204 Lake Pleasant Dr					NA			NA		12/02/2014
						From: Dead End										
(5217) Ferncliff Ct	0.08	100	R			To: Cul-de-Sac					NA			NA		08/06/2009
						From: 29-5216 West Point Dr										
(5218) Pyracantha Ct	0.06	110	R			To: Cul-de-Sac					NA			NA		08/06/2009
						From: 29-5216 West Point Dr										
(5219) Colorado Springs Dr	0.06	440	R			From: 29-5204 S, Lake Pleasant Dr					NA			NA		12/15/2008
(5219) Colorado Springs Dr	0.04	270	R			To: 29-5222 Rockwood Ct					NA			NA		12/15/2008
(5219) Colorado Springs Dr	0.03	230	R			From: 29-5223 Rivermont Ct					NA			NA		12/15/2008
(5219) Colorado Springs Dr	0.07	400	R			To: 29-5224 Saint George Ct					NA			NA		12/15/2008
(5219) Colorado Springs Dr	0.09	500	R			From: 29-5215 Cliffside Ct					NA			NA		12/15/2008
(5219) Colorado Springs Dr	0.09	750	R			To: 29-5294 New London Dr					NA			NA		12/15/2008
						From: 29-5204 N, Lake Pleasant Dr										
(5220) Lady Lewis Ct	0.05	100	R			To: Cul-de-Sac					NA			NA		08/06/2009
						From: 29-5221 St Dennis Dr										
(5221) St Dennis Dr	0.06	70	R			To: 29-5204 S, Lake Pleasant Dr					NA			NA		12/15/2008
						From: 29-5220 Lady Lewis Ct										

Virginia Department of Transportation  
Traffic Engineering Division  
2014  
Annual Average Daily Traffic Volume Estimates By Section of Route  
Fairfax Maintenance Area

Route	Length	AADT	QA	4Tire	Bus	Truck				QC	K Factor	QK	Dir Factor	AAWDT	QW	Year
						2Axle	3+Axle	1Trail	2Trail							
<b>Fairfax County</b>																
5221 St Dennis Dr	0.14	160	R								NA			NA		12/15/2008
5221 St Dennis Dr	0.05	300	R								NA			NA		12/15/2008
5222 Rockwood Ct	0.12	240	R								NA			NA		08/06/2009
5223 Rivermont Ct	0.05	80	R								NA			NA		08/06/2009
5224 Saint George Ct	0.14	150	R								NA			NA		12/02/2014
5224 Saint George Ct	0.07	360	R								NA			NA		12/15/2008
5225 Tammy Dr	0.12	650	R								NA			NA		01/14/2009
5225 Tammy Dr	0.09	270	R								NA			NA		01/14/2009
5225 Tammy Dr	0.11	80	R								NA			NA		12/02/2014
5226 Lynley Ter	0.07	70	R								NA			NA		12/02/2014
5227 Green Meadow Ct	0.05	40	R								NA			NA		12/03/2014
5228 Old Franconia Rd	0.28	1700	R								NA			NA		01/14/2009
5229 Pine Lane	0.08	40	R								NA			NA		1986
5230 Richmond Hwy Frontage	0.12	570	R								NA			NA		1986
5231 Chancellor Way	0.35	180	R								NA			NA		12/17/2008
5231 Chancellor Way	0.15	1300	R								NA			NA		12/17/2008
5231 Chancellor Way	0.07	1600	R								NA			NA		12/17/2008
5232 Orange Plank Rd	0.42	300	R								NA			NA		1986
5233 Erman Ct	0.10	200	R								NA			NA		10/31/2001
5233 Erman Ct	0.07	110	R								NA			NA		10/31/2001



Virginia Department of Transportation  
Traffic Engineering Division  
2014  
Annual Average Daily Traffic Volume Estimates By Section of Route  
Fairfax Maintenance Area

Route	Length	AADT	QA	4Tire	Bus	-----Truck-----				QC	K Factor	QK	Dir Factor	AAWDT	QW	Year
						2Axle	3+Axle	1Trail	2Trail							
<b>Fairfax County</b>																
(5234) Garretson St	0.17	480	R									NA		NA		10/31/2001
						From: 29-5240 Andromeda Dr										
(5234) Garretson St	0.15	260	R									NA		NA		10/31/2001
						To: 29-6150 Huber Ct										
						From: Cul-de-Sac										
(5235) Glenbard Ct	0.08	660	R									NA		NA		08/12/2009
						To: Cul-de-Sac										
(5235) Glenbard Rd	0.04	290	R									NA		NA		03/03/2009
						From: 29-644 Old Keene Mill Rd										
(5235) Glenbard Rd	0.19	340	R									NA		NA		12/17/2008
						To: 29-5238 Whippany Way										
(5235) Glenbard Rd	0.11	1300	R									NA		NA		12/17/2008
						From: 29-5237 Torrence St										
(5235) Glenbard Rd	0.11	1400	R									NA		NA		12/17/2008
						From: 29-5239 Rockwell Rd										
						To: 29-5236 Shiplett Blvd										
(5236) Shiplett Blvd	1.16	8000	G	98%	1%	0%	0%	0%	0%	C	0.103	F	0.581	8500	G	2014
						From: 29-645 Burke Lake Rd										
						To: 29-644 Old Keene Mill Rd										
(5237) Torrence St	0.24	4000	R									NA		NA		11/05/2001
						From: 29-644 Old Keene Mill Rd										
						To: 29-5514 Box Oak Ct										
(5237) Torrence St	0.14	400	R									NA		NA		11/05/2001
						From: 29-3461 Silas Burke St										
(5237) Torrence St	0.06	3500	R									NA		NA		11/05/2001
						To: 29-5235 Glenbard Rd										
(5237) Torrence St	0.05	1800	R									NA		NA		12/18/2008
						From: 29-5239 Rockwell Rd										
(5237) Torrence St	0.03	1800	R									NA		NA		12/18/2008
						To: 29-5238 Whippany Way										
(5237) Torrence St	0.03	3900	R									NA		NA		11/05/2001
						To: 29-5236 Shiplett Blvd										
(5238) Whippany Way	0.03	50	R									NA		NA		12/03/2014
						From: 0.03 MW 29-5235										
(5238) Whippany Way	0.19	120	R									NA		NA		04/14/2009
						To: 29-5235 Glenbard Rd										
						To: 29-5237 Torrence St										
(5239) Rockwell Rd	0.18	110	R									NA		NA		12/18/2008
						From: 29-5237 Torrence St										
						To: 29-5235 Glenbard Rd										
(5240) Andromeda Dr	0.09	2000	R									NA		NA		10/31/2001
						From: 29-5236 S, Shiplett Blvd										
(5240) Andromeda Dr	0.03	1300	R									NA		NA		12/18/2008
						To: 29-5241 Capricorn Ct										
(5240) Andromeda Dr	0.04	1600	R									NA		NA		1986
						To: 29-5242 Centaurus Ct										
(5240) Andromeda Dr	0.09	1000	R									NA		NA		12/18/2008
						From: 29-5243 Dobbin Ct										
(5240) Andromeda Dr	0.04	910	R									NA		NA		12/18/2008
						To: 29-5244 Draco St										
(5240) Andromeda Dr	0.03	790	R									NA		NA		04/14/2009
						From: 29-5233 S, Erman Ct										
						To: 29-5234 Garretson St										

Virginia Department of Transportation  
Traffic Engineering Division  
2014  
Annual Average Daily Traffic Volume Estimates By Section of Route  
Fairfax Maintenance Area

Route	Length	AADT	QA	4Tire	Bus	-----Truck-----				QC	K Factor	QK	Dir Factor	AAWDT	QW	Year
						2Axle	3+Axle	1Trail	2Trail							
<b>Fairfax County</b>																
(5240) Andromeda Dr	0.03	1300	R								NA			NA		10/31/2001
(5240) Andromeda Dr	0.14	240	R								NA			NA		12/18/2008
(5240) Andromeda Dr	0.24	460	R								NA			NA		10/31/2001
(5240) Andromeda Dr	0.06	1000	R								NA			NA		10/31/2001
(5240) Andromeda Dr	0.20	830	R								NA			NA		12/18/2008
(5241) Capricorn Ct	0.06	100	R								NA			NA		10/31/2001
(5242) Centaurus Ct	0.10	150	R								NA			NA		10/31/2001
(5243) Dobbin Ct	0.06	90	R								NA			NA		10/31/2001
(5244) Draco St	0.40	920	R								NA			NA		12/18/2008
(5245) Cuttermill Pl	0.12	490	R								NA			NA		12/10/2008
(5245) Cuttermill Pl	0.07	210	R								NA			NA		12/10/2008
(5245) Cuttermill Pl	0.04	70	R								NA			NA		12/03/2014
(5246) Langsford Ct	0.08	130	R								NA			NA		08/06/2009
(5247) Skibbereen Pl	0.07	120	R								NA			NA		08/06/2009
(5248) Redbridge Ct	0.04	80	R								NA			NA		08/06/2009
(5249) Gemini Ct	0.11	170	R								NA			NA		10/31/2001
(5250) Denton Ct	0.06	90	R								NA			NA		08/05/2009
(5251) Parakeet Dr	0.06	60	R								NA			NA		12/17/2001
(5251) Parakeet Dr	0.15	880	R								NA			NA		12/17/2001
(5251) Parakeet Dr	0.06	2000	R								NA			NA		12/17/2001
(5252) Crowfoot Dr	0.16	240	R								NA			NA		12/02/2001

Virginia Department of Transportation  
Traffic Engineering Division  
2014  
Annual Average Daily Traffic Volume Estimates By Section of Route  
Fairfax Maintenance Area

Route	Length	AADT	QA	4Tire	Bus	Truck				QC	K Factor	QK	Dir Factor	AAWDT	QW	Year
						2Axle	3+Axle	1Trail	2Trail							
<b>Fairfax County</b>																
(5253) Kite St	0.24	640	R								NA			NA		12/17/2001
(5253) Kite St	0.07	390	R								NA			NA		12/17/2001
(5254) Kestrell Ct	0.06	90	R								NA			NA		12/21/2001
(5255) Napper Rd	0.05	770	R								NA			NA		03/17/2009
(5255) Napper Rd	0.13	480	R								NA			NA		1986
(5255) Napper Rd	0.03	350	R								NA			NA		1986
(5256) Haskin Ct	0.08	130	R								NA			NA		10/31/2001
(5257) Kersey Ct	0.07	100	R								NA			NA		10/31/2001
(5258) Applecross Lane	0.14	380	R								NA			NA		12/17/2008
(5258) Applecross Lane	0.09	350	R								NA			NA		12/17/2008
(5258) Applecross Lane	0.05	500	R								NA			NA		12/17/2008
(5258) Applecross Lane	0.11	470	R								NA			NA		12/17/2008
(5258) Applecross Lane	0.04	460	R								NA			NA		12/17/2008
(5258) Applecross Lane	0.11	320	R								NA			NA		02/19/2009
(5258) Applecross Lane	0.05	460	R								NA			NA		12/17/2008
(5258) Applecross Lane	0.05	520	R								NA			NA		12/17/2008
(5259) Newport Ct	0.12	80	R								NA			NA		12/17/2008
(5260) Aquary Ct	0.09	190	R								NA			NA		12/17/2008
(5260) Aquary Ct	0.04	60	R								NA			NA		12/03/2014
(5261) Bridgeport Ct	0.06	60	R								NA			NA		12/03/2014
(5262) Hundsford Lane	0.08	310	R								NA			NA		12/17/2008
(5262) Hundsford Lane	0.19	500	R								NA			NA		12/17/2008

Virginia Department of Transportation  
 Traffic Engineering Division  
 2014  
 Annual Average Daily Traffic Volume Estimates By Section of Route  
 Fairfax Maintenance Area

Route	Length	AADT	QA	4Tire	Bus	-----Truck-----				QC	K Factor	QK	Dir Factor	AAWDT	QW	Year
						2Axle	3+Axle	1Trail	2Trail							
<b>Fairfax County</b>																
5262	Hundsford Lane	0.05	720	R								NA		NA		12/17/2008
5263	Whitson Ct	0.11	140	R								NA		NA		08/06/2009
5264	Plandome Ct	0.04	110	R								NA		NA		08/06/2009
5265	Wickford Dr	0.05	70	R								NA		NA		12/03/2014
5265	Wickford Dr	0.16	320	R								NA		NA		1986
5265	Wickford Dr	0.05	500	R								NA		NA		01/13/2009
5265	Wickford Dr	0.08	670	R								NA		NA		01/13/2009
5265	Wickford Dr	0.16	990	R								NA		NA		1986
5266	Dunsmore Rd	0.22	290	R								NA		NA		01/13/2009
5266	Dunsmore Rd	0.05	210	R								NA		NA		1986
5266	Dunsmore Rd	0.12	220	R								NA		NA		01/13/2009
5266	Dunsmore Rd	0.05	20	R								NA		NA		12/03/2014
5267	Butterworth Ct	0.07	80	R								NA		NA		08/11/2009
5268	Boychester Ct	0.08	110	R								NA		NA		08/11/2009
5269	Foxboro Ct	0.10	170	R								NA		NA		08/11/2009
5270	Stoneybrooke Ct	0.04	100	R								NA		NA		08/10/2009
5271	Stone Mansion Ct	0.06	90	R								NA		NA		08/10/2009
5272	Blue Slate Dr	0.13	NA									NA		NA		
5272	Blue Slate Dr	0.04	330	R								NA		NA		01/12/2009
5273	Flagstone Terrace	0.05	90	R								NA		NA		08/10/2009
5274	Stonebridge Rd	0.06	530	R								NA		NA		01/12/2009

Virginia Department of Transportation  
Traffic Engineering Division  
2014  
Annual Average Daily Traffic Volume Estimates By Section of Route  
Fairfax Maintenance Area

Route	Length	AADT	QA	4Tire	Bus	-----Truck-----				QC	K Factor	QK	Dir Factor	AAWDT	QW	Year
						2Axle	3+Axle	1Trail	2Trail							
<b>Fairfax County</b>																
(5274) Stonebridge Rd	0.09	460	R								NA			NA		03/16/2009
(5275) Cool Brooke Way	0.17	340	R								NA			NA		08/11/2009
(5276) Stone Mill Pl	0.05	70	R								NA			NA		12/03/2014
(5276) Stone Mill Pl	0.04	110	R								NA			NA		01/12/2009
(5277) Old Quarry Terrace	0.05	50	R								NA			NA		12/03/2014
(5278) Cold Spring Lane	0.19	50	R								NA			NA		1986
(5279) Lamp Post Lane	0.09	100	R								NA			NA		12/03/2014
(5279) Lamp Post Lane	0.07	90	R								NA			NA		01/12/2009
(5279) Lamp Post Lane	0.11	350	R								NA			NA		01/12/2009
(5279) Lamp Post Lane	0.05	110	R								NA			NA		12/03/2014
(5280) Rockdale Lane	0.12	60	R								NA			NA		12/03/2014
(5280) Rockdale Lane	0.05	210	R								NA			NA		12/15/2008
(5281) Shadeway Pl	0.21	100	R								NA			NA		08/06/2009
(5282) Sacramento Dr	0.20	7300	R								NA			NA		03/17/2009
(5282) Sacramento Dr	0.23	5100	R								NA			NA		03/17/2009
(5282) Sacramento Dr	0.04	4100	R								NA			NA		02/25/2009
(5282) Sacramento Dr	0.12	3600	R								NA			NA		02/25/2009
(5283) Francisco Way	0.23	1300	R								NA			NA		1986
(5284) Racepoint Way	0.11	130	R								NA			NA		08/11/2009
(5285) Gulf Hill Ct	0.03	40	R								NA			NA		12/03/2014
(5286) Peregrine Dr	0.16	250	R								NA			NA		12/17/2001

Virginia Department of Transportation  
Traffic Engineering Division  
2014  
Annual Average Daily Traffic Volume Estimates By Section of Route  
Fairfax Maintenance Area

Route	Length	AADT	QA	4Tire	Bus	-----Truck-----				QC	K Factor	QK	Dir Factor	AAWDT	QW	Year
						2Axle	3+Axle	1Trail	2Trail							
<b>Fairfax County</b>																
(5287) Aplomado Dr	0.09	340	R			From: 29-652 Burke Rd					NA			NA		12/17/2001
(5287) Aplomado Dr	0.06	190	R			To: 29-5286 Peregrine Dr					NA			NA		01/15/2009
(5287) Aplomado Dr	0.06	90	R			From: 29-5288 Honey Creeper Ct					NA			NA		12/17/2001
						To: Dead End										
(5288) Honey Creeper Ct	0.08	150	R			From: 29-5287 Aplomado Dr					NA			NA		12/17/2001
						To: Cul-de-Sac										
(5289) Stonebridge Ct	0.06	80	R			From: Cul-de-Sac					NA			NA		12/03/2014
						To: 29-5274 Stonebridge Rd										
(5290) Godolphin Dr	0.11	70	R			From: End Loop					NA			NA		12/15/2008
(5290) Godolphin Dr	0.17	250	R			To: 29-5292 Finlay Ct					NA			NA		12/15/2008
(5290) Godolphin Dr	0.16	430	R			From: Begin Loop					NA			NA		12/15/2008
(5290) Godolphin Dr	0.06	700	R			To: 29-5291 Cushing Ct					NA			NA		12/15/2008
						From: 29-5202 Northumberland Rd										
(5291) Cushing Ct	0.18	140	R			To: Cul-de-Sac					NA			NA		12/03/2014
						From: 29-5290 Godolphin Dr										
(5292) Finlay Ct	0.09	60	R			To: Cul-de-Sac					NA			NA		08/06/2009
						From: 29-5290 Godolphin Dr										
(5293) Larrick Ct	0.09	170	R			To: Cul-de-Sac					NA			NA		08/06/2009
						From: 29-5221 St Dennis Dr										
(5294) New London Dr	0.07	270	R			To: 29-5219 Colorado Springs Dr					NA			NA		12/15/2008
(5294) New London Dr	0.07	90	R			From: 29-5295 Delozier Ct					NA			NA		12/03/2014
						To: Cul-de-Sac										
(5295) Delozier Ct	0.04	50	R			From: Cul-de-Sac					NA			NA		12/03/2014
						To: 29-5294 New London Dr										
(5296) Marysia Ct	0.05	110	R			From: 29-5204 Lake Pleasant Dr					NA			NA		08/06/2009
						To: Cul-de-Sac										
(5297) Delong Dr	0.16	1200	R			From: Dead End					NA			NA		1986
(5297) Delong Dr	0.18	1600	R			To: 29-5298 Lodge Ct					NA			NA		12/15/2008
						From: 29-638 Rolling Lane										
(5298) Lodge Ct	0.13	1100	R			To: Cul-de-Sac					NA			NA		08/06/2009
						From: 29-5297 Delong Dr										
(5299) Attleboro Dr	0.04	330	R			To: 29-5581 NORTH					NA			NA		12/15/2008
(5299) Attleboro Dr	0.27	140	R			From: 29-5592 N, Lowmoor Rd					NA			NA		12/15/2008
						To: 29-5592 S, Lowmoor Rd										

Virginia Department of Transportation  
Traffic Engineering Division  
2014  
Annual Average Daily Traffic Volume Estimates By Section of Route  
Fairfax Maintenance Area

Route	Length	AADT	QA	4Tire	Bus	-----Truck-----				QC	K Factor	QK	Dir Factor	AAWDT	QW	Year
						2Axle	3+Axle	1Trail	2Trail							
<b>Fairfax County</b>																
5299	Attleboro Dr	0.08	330	R							NA			NA		12/15/2008
5300	Quay Rd	0.24	80	R							NA			NA		12/03/2014
5301	Twin Branch Rd	0.88	7100	G	99%	0%	0%	0%	0%	C	0.104	F	0.65	7600	G	2014
5302	Branford Dr	0.07	420	R							NA			NA		08/16/2005
5303	Thomas View Rd	0.06	380	R							NA			NA		08/16/2005
5303	Thomas View Rd	0.13	110	R							NA			NA		12/03/2014
5304	French Horn Lane	0.20	110	R							NA			NA		12/03/2014
5305	Guildmore Rd	0.08	390	R							NA			NA		12/17/2008
5305	Howland Dr	0.09	90	R							NA			NA		12/03/2014
5305	Howland Dr	0.10	390	R							NA			NA		08/16/2005
5305	Howland Rd	0.19	140	R							NA			NA		12/03/2014
5306	Jester Ct	0.04	40	R							NA			NA		12/03/2014
5307	November Lane	0.10	80	R							NA			NA		12/03/2014
5308	Leatherwood Dr	0.13	120	R							NA			NA		12/03/2014
5308	Leatherwood Dr	0.06	190	R							NA			NA		08/16/2005
5308	Leatherwood Dr	0.07	40	R							NA			NA		12/03/2014
5309	Fox Fire Ct	0.04	40	R							NA			NA		12/03/2014
5310	Handlebar Rd	0.10	100	R							NA			NA		12/03/2014
5310	Handlebar Rd	0.30	290	R							NA			NA		1996
5311	Fieldstone Lane	0.15	110	R							NA			NA		12/03/2014
5311	Fieldstone Lane	0.10	80	R							NA			NA		12/03/2014

Virginia Department of Transportation  
Traffic Engineering Division  
2014  
Annual Average Daily Traffic Volume Estimates By Section of Route  
Fairfax Maintenance Area

Route	Length	AADT	QA	4Tire	Bus	-----Truck-----				QC	K Factor	QK	Dir Factor	AAWDT	QW	Year
						2Axle	3+Axle	1Trail	2Trail							
<b>Fairfax County</b>																
5312 Albot Rd	0.10	250	R								NA			NA		12/17/2008
						From: 29-4707 Triple Crown Rd										
						To: 29-4721 Glade Dr										
5313 Bramblebush Ct	0.07	70	R								NA			NA		12/03/2014
						From: 29-4747 Running Cedar Rd										
						To: Cul-de-Sac										
5314 Foxcroft Way	0.22	70	R								NA			NA		12/03/2014
						From: Dead End										
						To: 29-4747 Running Cedar Rd										
5315 Old Trail Dr	0.04	930	R								NA			NA		08/04/2006
						From: 29-4721 W. Glade Dr										
						To: 29-5316 Embers Ct										
5315 Old Trail Dr	0.11	740	R								NA			NA		08/04/2006
						From: 29-5317 Red Leaf Ct										
5315 Old Trail Dr	0.30	140	R								NA			NA		12/17/2008
						From: 29-5318 Shadbush Ct										
5315 Old Trail Dr	0.08	520	R								NA			NA		12/17/2008
						From: 29-4721 E. Glade Dr										
						To: Dead End										
5316 Embers Ct	0.05	100	R								NA			NA		12/03/2014
						From: 29-5315 Old Trail Dr										
5316 Embers Ct	0.07	110	R								NA			NA		12/03/2014
						From: Dead End										
						To: Cul-de-Sac										
5317 Red Leaf Ct	0.07	60	R								NA			NA		12/03/2014
						From: 29-5315 Old Trail Dr										
						To: Cul-de-Sac										
5318 Shadbush Ct	0.05	80	R								NA			NA		12/03/2014
						From: 29-5319 Whitetail Ct										
5318 Shadbush Ct	0.05	260	R								NA			NA		12/17/2008
						From: 29-5315 Old Trail Dr										
						To: Cul-de-Sac										
5319 Whitetail Ct	0.08	100	R								NA			NA		12/03/2014
						From: 29-5318 Shadbush Ct										
						To: Cul-de-Sac										
5320 Sunrise Valley Rd	0.76	18000	G	99%	0%	1%	0%	0%	0%	F	0.107	F	0.785	19000	G	2014
						From: 29-608 Frying Pan Rd										
5320 Sunrise Valley Dr	1.67	11000	G	99%	0%	1%	0%	0%	0%	C	0.108	F	0.504	12000	G	2014
						From: 29-665 Coppermine Rd										
5320 Sunrise Valley Dr	0.23	21000	N	99%	1%	0%	0%	0%	0%	N	0.100	N	0.590	23000	N	2014
						From: 29-657 Centreville Rd										
5320 Sunrise Valley Dr	0.82	21000	G	99%	1%	0%	0%	0%	0%	F	0.100	F	0.590	23000	G	2014
						From: 29-665 Fox Mill Rd										
5320 Sunrise Valley Dr	2.19	15000	G	99%	1%	0%	0%	0%	0%	F	0.098	F	0.606	16000	G	2014
						From: 29-666 Monroe St										
5320 Sunrise Valley Dr	0.86	19000	G	99%	1%	0%	0%	0%	0%	F	0.092	F	0.825	20000	G	2014
						From: 29-602 Reston Pkwy										
5320 Sunrise Valley Dr	2.01	19000	G	99%	1%	0%	0%	0%	0%	C	0.096	F	0.502	21000	G	2014
						From: 29-4720 Soapstone Dr										
						To: 29-674 Hunter Mill Rd										
5321 Paradise Lane	0.17	60	R								NA			NA		12/03/2014
						From: 29-665 Fox Mill Rd										
						To: Cul-de-Sac										



Virginia Department of Transportation  
Traffic Engineering Division  
2014  
Annual Average Daily Traffic Volume Estimates By Section of Route  
Fairfax Maintenance Area

Route	Length	AADT	QA	4Tire	Bus	-----Truck-----				QC	K Factor	QK	Dir Factor	AAWDT	QW	Year	
						2Axle	3+Axle	1Trail	2Trail								
<b>Fairfax County</b>																	
5322	Spanish Moss Ct	0.05	70	R										NA	NA	12/03/2014	
5323	Tree Fern Ct	0.10	80	R										NA	NA	12/03/2014	
5324	Blue Spruce Rd	0.04	1000	R										NA	NA	08/09/2005	
5324	Blue Spruce Rd	0.08	870	R										NA	NA	08/09/2005	
5324	Blue Spruce Rd	0.12	630	R										NA	NA	08/09/2005	
5324	Blue Spruce Rd	0.17	420	R										NA	NA	08/09/2005	
5324	Blue Spruce Rd	0.09	310	R										NA	NA	08/09/2005	
5325	Black Fir Ct	0.20	240	R										NA	NA	1996	
5325	Black Fir Ct	0.08	430	R										NA	NA	03/11/2009	
5326	Grey Birch Pl	0.19	150	R										NA	NA	12/03/2014	
5327	Green Range Dr	0.39	1500	R										NA	NA	08/02/2005	
5328	Charterhouse Ci	0.23	1100	R										NA	NA	08/04/2006	
5329	South Lakes Dr	0.06	2000	R										NA	NA	08/04/2006	
5329	South Lakes Dr	0.23	6000	G	98%	1%	1%	0%	0%	0%	F	0.101	F	0.654	6400	G	2014
5329	South Lakes Dr	1.06	10000	G	98%	1%	1%	0%	0%	0%	F	0.1	F	0.513	11000	G	2014
5329	South Lakes Dr	1.47	6400	G	98%	1%	1%	0%	0%	0%	C	0.109	F	0.64	6800	G	2014
5330	Inlet Ct	0.11	1300	R										NA	NA	1996	
5331	Clay Lane	0.43	160	R										NA	NA	1986	
5332	Golf Course Square	0.33	2300	R										NA	NA	1986	
5333	Dosinia Ct	0.04	130	R										NA	NA	08/04/2006	
5333	Dosinia Ct	0.03	50	R										NA	NA	12/03/2014	

Virginia Department of Transportation  
Traffic Engineering Division  
2014  
Annual Average Daily Traffic Volume Estimates By Section of Route  
Fairfax Maintenance Area

Route	Length	AADT	QA	4Tire	Bus	-----Truck-----				QC	K Factor	QK	Dir Factor	AAWDT	QW	Year	
						2Axle	3+Axle	1Trail	2Trail								
<b>Fairfax County</b>																	
5333	Dosinia Ct	0.03	40	R								NA		NA		12/03/2014	
5334	Marginella Dr	0.04	40	R								NA		NA		12/03/2014	
5334	Marginella Dr	0.03	360	R								NA		NA		04/14/2009	
5334	Marginella Dr	0.03	390	R								NA		NA		03/23/2009	
5334	Marginella Dr	0.09	120	R								NA		NA		12/03/2014	
5335	Angel Wing Ct	0.05	70	R								NA		NA		12/03/2014	
5335	Angel Wing Ct	0.10	100	R								NA		NA		12/03/2014	
5336	Roland Clarke Pl	0.10	190	R								NA		NA		1996	
5337	Olde Crafts Dr	0.29	850	R								NA		NA		03/23/2009	
5337	Olde Crafts Dr	0.11	1400	R								NA		NA		03/23/2009	
5338	Pinecrest Rd	0.17	3100	G	97%	0%	2%	0%	0%	0%	C	0.091	F	0.660	3300	G	2014
5339	Roger Bacon Dr	0.07	70	R								NA		NA		1996	
5340	Viking Dr	0.07	1800	R								NA		NA		03/11/2009	
5340	Viking Dr	0.04	1600	R								NA		NA		11/20/2008	
5340	Viking Dr	0.17	2100	R								NA		NA		07/27/2005	
5340	Viking Dr	0.08	2100	R								NA		NA		07/27/2005	
5340	Viking Dr	0.08	2100	R								NA		NA		07/27/2005	
5340	Viking Dr	0.04	2200	R								NA		NA		07/27/2005	
5340	Viking Dr	0.05	1900	R								NA		NA		07/27/2005	
5340	Viking Dr	0.06	1900	R								NA		NA		07/27/2005	
5340	Viking Dr	0.13	1800	R								NA		NA		07/27/2005	
5340	Viking Dr	0.10	1900	R								NA		NA		07/27/2005	

Virginia Department of Transportation  
Traffic Engineering Division  
2014  
Annual Average Daily Traffic Volume Estimates By Section of Route  
Fairfax Maintenance Area

Route	Length	AADT	QA	4Tire	Bus	-----Truck-----				QC	K Factor	QK	Dir Factor	AAWDT	QW	Year
						2Axle	3+Axle	1Trail	2Trail							
<b>Fairfax County</b>																
(5340) Viking Dr	0.05	2000	R				From: 29-5369 S, Bradwell Rd				NA			NA		07/27/2005
(5340) Viking Dr	0.04	2500	R				To: 29-5730 Puritan Ct				NA			NA		07/27/2005
(5340) Viking Dr	0.17	3200	R				From: 29-5369 N, Bradwell Rd				NA			NA		07/27/2005
(5340) Viking Dr	0.15	6600	R				To: 29-5731 John Milton Dr				NA			NA		1997
(5340) Viking Dr							From: 29-667 Pinecrest Rd									
(5341) Chiswell Pl	0.07	70	R				To: 29-5340 Viking Dr				NA			NA		12/03/2014
(5342) Reign St	0.04	50	R				From: Cul-de-Sac				NA			NA		12/03/2014
(5342) Reign St	0.07	850	R				To: 29-6315 Timber Wood Way				NA			NA		08/10/2005
(5342) Reign St	0.10	810	R				From: 29-5990 Glenbrooke Woods Dr				NA			NA		07/27/2005
(5342) Reign St	0.11	1100	R				To: 29-7349 Summer Pl				NA			NA		06/22/2005
(5342) Reign St	0.06	1300	R				From: 29-6388 Chasbarb Ter				NA			NA		06/22/2005
(5342) Reign St	0.06	1100	R				To: 29-5343 Reign Ct				NA			NA		11/20/2008
(5343) Reign Ct	0.08	80	R				From: 29-5342 Reign St				NA			NA		12/03/2014
(5344) Petersborough St	0.13	110	R				To: Cul-de-Sac				NA			NA		12/03/2014
(5345) Quincy Adams Dr	0.18	1300	R				From: 29-5340 Viking Dr				NA			NA		07/27/2005
(5345) Quincy Adams Dr	0.10	1500	R				To: 29-6385 Wendell Holmes Rd				NA			NA		07/27/2005
(5345) Quincy Adams Dr	0.18	1700	R				From: 29-5908 Quincy Adams Ct				NA			NA		07/27/2005
(5345) Quincy Adams Dr	0.17	2700	R				To: 29-673 McLearn Road				NA			NA		07/27/2005
(5346) Otsego Dr	0.15	140	R				From: 29-5731 John Milton Dr				NA			NA		12/03/2014
(5346) Otsego Dr	0.03	180	R				To: Cul-de-Sac				NA			NA		11/20/2008
(5347) Tewksbury Dr	0.27	230	R				From: 0.15 MN Cul-de-Sac				NA			NA		11/20/2008
(5347) Tewksbury Dr	0.16	610	R				To: 29-5340 Viking Dr				NA			NA		11/20/2008
(5348) Unicorn Ct	0.10	110	R				From: Cul-de-Sac				NA			NA		12/03/2014
(5348) Unicorn Ct							To: 29-5347 Tewksbury Dr				NA			NA		12/03/2014
(5348) Unicorn Ct							From: Cul-de-Sac									

Virginia Department of Transportation  
 Traffic Engineering Division  
 2014  
 Annual Average Daily Traffic Volume Estimates By Section of Route  
 Fairfax Maintenance Area

Route	Length	AADT	QA	4Tire	Bus	-----Truck-----				QC	K Factor	QK	Dir Factor	AAWDT	QW	Year
						2Axle	3+Axle	1Trail	2Trail							
<b>Fairfax County</b>																
5349 Viking Ct	0.06	45	R			From: 29-5340 Viking Dr To: Cul-de-Sac					NA			NA		12/03/2014
5350 Kettering Dr	0.18	240	R			From: 0.18 MW 29-5340 To: 29-5340 Viking Dr					NA			NA		11/20/2008
5350 Kettering Dr	0.12	110	R			From: 29-5340 Viking Dr To: Dead End					NA			NA		12/03/2014
5351 Tigers Eye Ct	0.04	100	R			From: 29-5353 Cocquina Dr To: Cul-de-Sac					NA			NA		12/03/2014
5352 Fan Shell Ct	0.03	80	R			From: 29-5353 Cocquina Dr To: Cul-de-Sac					NA			NA		12/03/2014
5353 Cocquina Dr	0.04	80	R			From: Cul-de-Sac To: 29-4721 S. Glade Dr					NA			NA		12/03/2014
5353 Cocquina Dr	0.03	450	R			From: 29-4721 S. Glade Dr To: 29-5352 Fan Shell Ct					NA			NA		11/20/2008
5353 Cocquina Dr	0.12	230	R			From: 29-5352 Fan Shell Ct To: 29-5351 Tigers Eye Ct					NA			NA		11/20/2008
5353 Cocquina Dr	0.11	340	R			From: 29-5351 Tigers Eye Ct To: 29-5368 Scotch Bonnet Ct					NA			NA		08/04/2006
5353 Cocquina Dr	0.10	560	R			From: 29-5368 Scotch Bonnet Ct To: 29-4721 N. Glade Dr					NA			NA		08/04/2006
5354 Freetown Dr	0.07	940	R			From: End Loop To: 29-5355 Lima Lane					NA			NA		08/04/2006
5354 Freetown Dr	0.13	790	R			From: 29-5355 Lima Lane To: 29-6126 San Jose Dr					NA			NA		08/04/2006
5354 Freetown Dr	0.41	590	R			From: 29-6126 San Jose Dr To: 29-5357 Copenhagen Ct					NA			NA		08/04/2006
5354 Freetown Dr	0.14	750	R			From: 29-5357 Copenhagen Ct To: 29-5356 Oslo Rd					NA			NA		08/09/2006
5354 Freetown Dr	0.15	1000	R			From: 29-5356 Oslo Rd To: Begin Loop					NA			NA		08/09/2006
5354 Freetown Dr	0.11	820	R			From: Begin Loop To: 29-5740 Panama Rd					NA			NA		08/04/2006
5354 Freetown Dr	0.12	920	R			From: 29-5740 Panama Rd To: 29-4721 Glade Dr					NA			NA		11/20/2008
5355 Lima Lane	0.12	80	R			From: Cul-de-Sac To: 29-5354 Freetown Dr					NA			NA		12/03/2014
5355 Lima Lane	0.10	80	R			From: 29-5354 Freetown Dr To: Dead End					NA			NA		12/03/2014
5356 Oslo Rd	0.06	1400	R			From: 29-5354 Freetown Dr To: 29-602 Reston Pkwy					NA			NA		08/04/2006
5357 Copenhagen Ct	0.15	110	R			From: 29-5354 Freetown Dr To: Cul-de-Sac					NA			NA		12/03/2014
5358 Rayjohn Lane	0.12	80	R			From: Cul-de-Sac To: 29-669 Bennett Rd					NA			NA		12/03/2014

Virginia Department of Transportation  
Traffic Engineering Division  
2014  
Annual Average Daily Traffic Volume Estimates By Section of Route  
Fairfax Maintenance Area

Route	Length	AADT	QA	4Tire	Bus	-----Truck-----				QC	K Factor	QK	Dir Factor	AAWDT	QW	Year
						2Axle	3+Axle	1Trail	2Trail							
<b>Fairfax County</b>																
(5359) Richland Lane	0.17	380	R			From: Cul-de-Sac					NA			NA		05/09/2002
(5359) Richland Lane	0.05	1400	R			From: 29-6301 Castlevine Ct					NA			NA		06/21/2005
(5359) Richland Lane	0.30	610	R			From: 29-6535 Crosen Ct					NA			NA		06/21/2005
(5360) Leefield Dr	0.47	150	R			From: 29-5360 Leefield Dr					NA			NA		03/10/2009
(5360) Leefield Dr	0.14	190	R			From: 29-6955 Pine Oaks Way					NA			NA		11/20/2008
(5360) Leefield Dr	0.13	480	R			From: 29-5361 Star Ct					NA			NA		08/08/2005
(5360) Leefield Dr	0.07	20	R			From: 29-669 Bennett Rd					NA			NA		12/16/2014
(5361) Star Ct	0.07	40	R			From: 29-5359 Richland Lane					NA			NA		12/03/2014
(5362) Southfield Dr	0.10	300	R			From: Dead End					NA			NA		11/20/2008
(5362) Southfield Dr	0.06	260	R			From: 29-5360 Leefield Dr					NA			NA		11/20/2008
(5362) Southfield Dr	0.17	50	R			From: 29-608 West Ox Rd					NA			NA		1996
(5363) Searsmont Pl	0.06	20	R			From: 29-5363 Searsmont Pl					NA			NA		12/03/2014
(5364) Northern Valley Ct	0.13	50	R			From: 29-5364 Northern Valley Ct					NA			NA		12/03/2014
(5365) Mountain Laurel Pl	0.20	140	R			From: Cul-de-Sac					NA			NA		12/03/2014
(5366) Heath Pl	0.08	60	R			From: 29-5362 Southfield Dr					NA			NA		12/03/2014
(5367) Heathcliff Lane	0.07	60	R			From: Cul-de-Sac					NA			NA		12/03/2014
(5368) Scotch Bonnet Ct	0.04	60	R			From: 29-4718 Riders Lane					NA			NA		12/03/2014
(5369) Bradwell Rd	0.12	470	R			From: Cul-de-Sac					NA			NA		07/27/2005
(5369) Bradwell Rd	0.19	370	R			From: 29-5324 Blue Spruce Rd					NA			NA		07/27/2005
(5369) Bradwell Rd	0.18	440	R			From: 29-4718 Riders Lane					NA			NA		07/27/2005
(5369) Bradwell Rd	0.08	450	R			From: Cul-de-Sac					NA			NA		07/27/2005
						From: 29-5353 Cocquina Dr										
						From: 29-5340 N, Viking Dr										
						From: 29-5902 Litchfield Dr										
						From: 29-5905 Wrexham Rd										
						From: 29-5901 Sheringham Dr										
						From: Cul-de-Sac										
						From: 29-5903 Claxton Dr										

Virginia Department of Transportation  
Traffic Engineering Division  
2014  
Annual Average Daily Traffic Volume Estimates By Section of Route  
Fairfax Maintenance Area

Route	Length	AADT	QA	4Tire	Bus	-----Truck-----				QC	K Factor	QK	Dir Factor	AAWDT	QW	Year
						2Axle	3+Axle	1Trail	2Trail							
<b>Fairfax County</b>																
5369 Bradwell Rd	0.04	1200	R			From: 29-5903 Claxton Dr					NA			NA		1997
5369 Bradwell Rd	0.06	1400	R			From: 29-5900 Bastian Lane					NA			NA		1997
						To: 29-5340 S. Viking Dr										
5370 Durand Dr	0.17	150	R			From: 29-5746 Purple Beech Dr					NA			NA		08/29/2005
5370 Durand Dr	0.06	230	R			From: 29-5371 Homer Ter					NA			NA		08/24/2005
						To: 29-4720 Soapstone Dr										
5371 Homer Ter	0.09	60	R			From: Dead End					NA			NA		12/03/2014
5371 Homer Ter	0.07	70	R			From: 29-5370 Durand Dr					NA			NA		12/03/2014
						To: Dead End										
5372 Sugarberry Ct	0.07	70	R			From: Cul-de-Sac					NA			NA		12/03/2014
5372 Middle Creek Lane	0.20	310	R			From: 29-4721 Glade Dr					NA			NA		08/24/2005
						To: 0.20 MN 29-4721										
5373 Ridge Heights Rd	0.04	1700	R			From: 29-4720 Soapstone Dr					NA			NA		08/24/2005
5373 Ridge Heights Rd	0.71	1900	R			From: 29-5374 Lirio Ct					NA			NA		08/24/2005
						To: 29-5329 South Lakes Dr										
5373 Ridge Heights Rd	0.07	1800	R			From: 29-6369 Owls Cove Lane					NA			NA		08/24/2005
5373 Ridge Heights Rd	0.04	810	R			From: Cul-de-Sac					NA			NA		1986
						To: Dead End										
5374 Lirio Ct	0.11	90	R			From: 29-5373 Ridge Heights Rd					NA			NA		12/03/2014
						To: Dead End										
5375 Sanibel Dr	0.10	200	R			From: 29-5377 Golden Sands Lane					NA			NA		1996
5375 Sanibel Dr	0.05	350	R			From: 29-5376 Nutmeg Lane					NA			NA		11/20/2008
						To: 29-5329 South Lakes Dr										
5376 Nutmeg Lane	0.04	60	R			From: Cul-de-Sac					NA			NA		12/03/2014
						To: 29-5375 Sanibel Dr										
5377 Golden Sands Lane	0.04	50	R			From: Cul-de-Sac					NA			NA		12/03/2014
						To: Dead End										
5378 Turkey Wing Ct	0.06	130	R			From: 29-5334 Marginella Dr					NA			NA		1996
5378 Turkey Wing Ct	0.05	110	R			From: Dead End					NA			NA		1996
						To: 29-5381 Millikens Bend Rd										
5379 Stoa Ct	0.04	60	R			From: Cul-de-Sac					NA			NA		08/18/2009
						To: Cul-de-Sac										

Virginia Department of Transportation  
Traffic Engineering Division  
2014  
Annual Average Daily Traffic Volume Estimates By Section of Route  
Fairfax Maintenance Area

Route	Length	AADT	QA	4Tire	Bus	-----Truck-----				QC	K Factor	QK	Dir Factor	AAWDT	QW	Year
						2Axle	3+Axle	1Trail	2Trail							
<b>Fairfax County</b>																
(5380) Hiddenbrook Dr	0.20	1800	R								NA			NA		07/14/2005
(5380) Hiddenbrook Dr	0.06	1900	R								NA			NA		07/14/2005
(5380) Hiddenbrook Dr	0.06	2100	R								NA			NA		07/14/2005
(5380) Hiddenbrook Dr	0.05	2400	R								NA			NA		07/14/2005
(5380) Hiddenbrook Dr	0.02	2700	R								NA			NA		1986
(5380) Hiddenbrook Dr	0.04	2700	R								NA			NA		1986
(5380) Hiddenbrook Dr	0.07	2700	R								NA			NA		07/14/2005
(5380) Hiddenbrook Dr	0.15	2800	R								NA			NA		07/14/2005
(5380) Hiddenbrook Dr	0.06	3800	R								NA			NA		07/14/2005
(5380) Hiddenbrook Dr	0.09	4100	R								NA			NA		07/14/2005
(5380) Hiddenbrook Dr	0.06	4300	R								NA			NA		07/14/2005
(5380) Hiddenbrook Dr	0.06	4300	R								NA			NA		07/14/2005
(5380) Hiddenbrook Dr	0.23	5300	R								NA			NA		07/14/2005
(5381) Millikens Bend Rd	0.05	250	R								NA			NA		07/14/2005
(5381) Millikens Bend Rd	0.05	300	R								NA			NA		07/14/2005
(5381) Millikens Bend Rd	0.05	380	R								NA			NA		07/14/2005
(5381) Millikens Bend Rd	0.05	420	R								NA			NA		07/14/2005
(5381) Millikens Bend Rd	0.05	320	R								NA			NA		07/14/2005
(5381) Millikens Bend Rd	0.06	260	R								NA			NA		07/14/2005
(5381) Millikens Bend Rd	0.02	120	R								NA			NA		07/14/2005
(5381) Millikens Bend Rd	0.05	220	R								NA			NA		07/14/2005
(5381) Millikens Bend Rd	0.09	160	R								NA			NA		04/11/2002
(5382) Bal Harbor Ct	0.08	80	R								NA			NA		08/18/2009
(5382) Bal Harbor Ct	0.06	60	R								NA			NA		12/03/2014

Virginia Department of Transportation  
Traffic Engineering Division  
2014  
Annual Average Daily Traffic Volume Estimates By Section of Route  
Fairfax Maintenance Area

Route	Length	AADT	QA	4Tire	Bus	-----Truck-----				QC	K Factor	QK	Dir Factor	AAWDT	QW	Year
						2Axle	3+Axle	1Trail	2Trail							
<b>Fairfax County</b>																
5383 Willow Spring Ct	0.09	70	R			0.09 MW 29-5381					NA			NA		12/03/2014
5383 Willow Spring Ct	0.04	50	R			29-5381 Millikens Bend Rd					NA			NA		12/03/2014
						Dead End										
5384 Quimpers Pl	0.04	50	R			29-5381 Millikens Bend Rd					NA			NA		08/18/2009
						Cul-de-Sac										
5385 Westlodge Ct	0.07	80	R			29-5381 Millikens Bend Rd					NA			NA		08/18/2009
						Cul-de-Sac										
5386 Millbank Way	0.05	80	R			29-5381 Millikens Bend Rd					NA			NA		08/18/2009
						Cul-de-Sac										
5387 Bayflower Ct	0.04	50	R			29-5380 Hiddenbrook Dr					NA			NA		08/18/2009
						Cul-de-Sac										
5388 Cellar Creek Way	0.26	1200	R			29-5380 Hiddenbrook Dr					NA			NA		07/14/2005
						29-7846 Dardanelle Ct										
5389 Sadlers Wells Dr	0.03	10	R			NCL Herndon					NA			NA		12/03/2014
5389 Sadlers Wells Dr	0.06	730	R			29-6260 Taustin Lane					NA			NA		07/26/2005
5389 Sadlers Wells Dr	0.08	300	R			29-6261 Nathan Lane					NA			NA		07/26/2005
5389 Sadlers Wells Dr	0.21	690	R			29-6258 Builders Rd					NA			NA		07/26/2005
5389 Sadlers Wells Dr	0.13	480	R			29-6272 Nureyev Lane					NA			NA		07/26/2005
5389 Sadlers Wells Dr	0.08	2100	R			29-7330 Flagship Ave					NA			NA		06/21/2005
5389 Sadlers Wells Dr	0.06	1900	R			29-6259 Fantasia Dr					NA			NA		07/26/2005
5389 Sadlers Wells Dr	0.05	1800	R			29-6285 Graypine Pl					NA			NA		07/26/2005
5389 Sadlers Wells Dr	0.06	1900	R			29-6257 Whitefur Lane					NA			NA		07/26/2005
5389 Sadlers Wells Dr	0.05	2100	R			29-6252 Longleaf Lane					NA			NA		07/26/2005
5389 Sadlers Wells Dr	0.06	1200	R			29-6251 Powells Tavern Pl					NA			NA		07/26/2005
5389 Sadlers Wells Dr	0.05	1200	R			29-6250 Shellbark Pl					NA			NA		07/26/2005
5389 Sadlers Wells Dr	0.06	1300	R			29-5391 Youngs Point Pl					NA			NA		07/26/2005
5389 Sadlers Wells Dr	0.09	1300	R			29-5390 Rudds Store Pl					NA			NA		07/26/2005
5389 Sadlers Wells Dr	0.09	100	R			29-5380 Hiddenbrook Dr					NA			NA		12/03/2014
						Dead End										



Virginia Department of Transportation  
Traffic Engineering Division  
2014  
Annual Average Daily Traffic Volume Estimates By Section of Route  
Fairfax Maintenance Area

Route	Length	AADT	QA	4Tire	Bus	-----Truck-----				QC	K Factor	QK	Dir Factor	AAWDT	QW	Year
						2Axle	3+Axle	1Trail	2Trail							
<b>Fairfax County</b>																
5390	Rudds Store Pl	0.05	40	R								NA		NA		08/18/2009
5391	Youngs Point Pl	0.13	120	R								NA		NA		12/03/2014
5391	Youngs Point Pl	0.07	80	R								NA		NA		12/03/2014
5392	Garberry Ct	0.09	70	R								NA		NA		08/18/2009
5393	Toddsbury Pl	0.12	170	R								NA		NA		03/23/2009
5393	Toddsbury Pl	0.03	40	R								NA		NA		12/03/2014
5394	Kings Lake Dr	0.03	20	R								NA		NA		12/03/2014
5394	Kings Lake Dr	0.19	270	R								NA		NA		08/02/2005
5394	Kings Lake Dr	0.13	320	R								NA		NA		08/02/2005
5394	Kings Lake Dr	0.11	290	R								NA		NA		08/02/2005
5395	Rosedown Dr	0.09	1200	R								NA		NA		08/02/2005
5395	Rosedown Dr	0.14	1600	R								NA		NA		08/02/2005
5395	Rosedown Dr	0.28	840	R								NA		NA		08/02/2005
5395	Rosedown Dr	0.19	2000	R								NA		NA		08/02/2005
5395	Rosedown Dr	0.05	1700	R								NA		NA		08/02/2005
5396	Coleraine Ct	0.26	140	R								NA		NA		12/03/2014
5396	Coleraine Ct	0.08	330	R								NA		NA		03/23/2009
5396	Coleraine Ct	0.08	240	R								NA		NA		1996
5396	Coleraine Ct	0.05	40	R								NA		NA		12/03/2014
5397	Ballycairne Ct	0.12	80	R								NA		NA		12/03/2014
5398	Saint Bedes Ct	0.13	80	R								NA		NA		12/03/2014
5399	Melmark Ct	0.09	70	R								NA		NA		12/03/2014

Virginia Department of Transportation  
Traffic Engineering Division  
2014  
Annual Average Daily Traffic Volume Estimates By Section of Route  
Fairfax Maintenance Area

Route	Length	AADT	QA	4Tire	Bus	-----Truck-----				QC	K Factor	QK	Dir Factor	AAWDT	QW	Year
						2Axle	3+Axle	1Trail	2Trail							
<b>Fairfax County</b>																
(5400) Hickory Hills Ct	0.08	45	R			From: 29-5447 Hickory Hills Dr					NA			NA		12/03/2014
						To: Cul-de-Sac										
(5401) Machen Dr	0.27	1300	R			From: SR 28 Centreville Rd					NA			NA		06/29/2001
						To: 29-8351 Centewood Dr										
(5401) Machen Dr	0.34	4500	R			From: 29-5402 St Germaine Dr					NA			NA		06/29/2001
						To: US 29 Lee Highway										
(5402) Saint Germaine Dr	0.07	830	R			From: 29-7706 Store House Dr					NA			NA		04/10/2003
						To: 29-6244 Woodland Ridge Dr										
(5402) Saint Germaine Dr	0.22	860	R			From: FR-249					NA			NA		04/29/2009
						To: FR-249 MID WEST										
(5402) Saint Germaine Dr	0.13	850	R			From: FR-249 MID EAST					NA			NA		04/10/2003
						To: FR-249										
(5402) St Germaine Dr	0.43	2500	R			From: 0.43 MN FR-249					NA			NA		03/05/2009
						To: 29-5401 Machen Rd										
(5403) Countryside Ct	0.15	50	R			From: Cul-de-Sac					NA			NA		12/03/2014
						To: 29-5060 Holyrood Dr										
(5404) Ann Peake Dr	0.09	110	R			From: Cul-de-Sac					NA			NA		12/03/2014
						To: 29-5427 Shooters Hill Lane										
(5404) Ann Peake Dr	0.16	290	R			From: 29-7002 John Ayres Dr					NA			NA		03/05/2009
						To: Cul-de-Sac										
(5405) Cedar Spring Rd	0.33	80	R			From: US 29 Lee Highway					NA			NA		06/06/2000
						To: Cul-de-Sac										
(5406) Meadowland Ct	0.10	860	R			From: US 50; FR-952					NA			NA		1986
						To: US 29 Lee Highway										
(5407) Willowmeade Dr	0.20	320	R			From: 29-5408 Sabastian Dr					NA			NA		06/06/2000
						To: Dead End										
(5408) Sabastian Dr	0.22	210	R			From: 29-5407 Willowmeade Dr					NA			NA		06/06/2000
						To: 29-5409 Olivia Dr										
(5408) Sabastian Dr	0.07	20	R			From: Dead End					NA			NA		12/03/2014
						To: 29-5408 Sabastian Dr										
(5409) Olivia Dr	0.11	70	R			From: Dead End					NA			NA		06/06/2000
						To: 29-5412 Plaza Lane										
(5410) Pleasantview Lane	0.24	160	R			From: 29-5411 Pressmont Lane					NA			NA		08/22/2001
						To: 29-4842 Pennerview Lane										

Virginia Department of Transportation  
 Traffic Engineering Division  
 2014  
 Annual Average Daily Traffic Volume Estimates By Section of Route  
 Fairfax Maintenance Area

Route	Length	AADT	QA	4Tire	Bus	-----Truck-----				QC	K Factor	QK	Dir Factor	AAWDT	QW	Year
						2Axle	3+Axle	1Trail	2Trail							
<b>Fairfax County</b>																
(5411) Pressmont Lane	0.20	130	R			From: 29-5412 Plaza Lane					NA			NA		08/22/2001
						To: 29-5410 Pleasantview Lane										
(5412) Plaza Lane	0.06	1200	R			From: 29-4831 Poplar Tree Rd					NA			NA		09/28/2001
						To: 29-4842 Pennerview Lane										
(5412) Plaza Lane	0.04	1300	R			From: 29-5411 Pressmont Lane					NA			NA		09/28/2001
						To: 29-5410 Pleasantview Lane										
(5412) Plaza Lane	0.05	1100	R			From: 29-5413 S, Point Hollow Lane					NA			NA		09/28/2001
						To: 29-5414 Pelfrey Lane										
(5412) Plaza Lane	0.05	490	R			From: 29-4990 Penndale Lane					NA			NA		09/28/2001
						To: 29-4990 N, Penndale Lane										
(5412) Plaza Lane	0.04	360	R			From: 29-5413 N, Point Hollow Lane					NA			NA		09/28/2001
						To: 29-5413 Point Hollow Lane										
(5412) Plaza Lane	0.01	530	R			From: 29-4989 Pavilion Lane					NA			NA		1986
						To: Dead End										
(5413) Point Hollow Lane	0.06	410	R			From: 29-5412 S, Plaza Lane					NA			NA		09/28/2001
						To: 29-5415 S, Port Rae Lane										
(5413) Point Hollow Lane	0.28	210	R			From: 29-5415 N, Port Rae Lane					NA			NA		09/28/2001
						To: 29-5412 N, Plaza Lane										
(5414) Pelfrey Lane	0.37	210	R			From: 29-5412 Plaza Lane					NA			NA		09/28/2001
						To: 29-4842 Pennerview Lane										
(5415) Port Rae Lane	0.16	490	R			From: 29-5413 Point Hollow Lane					NA			NA		09/28/2001
						To: 29-5413 Point Hollow Lane										
(5416) Peony Way	0.05	80	R			From: 29-4990 Penndale Lane					NA			NA		09/28/2001
						To: 29-4989 Pavilion Lane										
(5417) Melvue Ct	0.07	110	R			From: Cul-de-Sac					NA			NA		09/28/2001
						To: 29-4851 Middle Ridge Dr										
(5418) Flora Lee Dr	0.45	640	R			From: 29-7168 Sandy Folly Ct					NA			NA		09/06/2001
						To: SR 123 Ox Rd										
(5418) Middlegate Dr	0.13	1100	R			From: 29-5427 Shooters Hill Lane					NA			NA		09/06/2001
						To: Cul-de-Sac										
(5418) Middlegate Dr	0.07	45	R			From: Cul-de-Sac					NA			NA		12/03/2014
						To: Cul-de-Sac										
(5419) Oak Park Ct	0.03	50	R			From: Cul-de-Sac					NA			NA		12/03/2014
						To: 29-5427 Shooters Hill Lane										

Virginia Department of Transportation  
Traffic Engineering Division  
2014  
Annual Average Daily Traffic Volume Estimates By Section of Route  
Fairfax Maintenance Area

Route	Length	AADT	QA	4Tire	Bus	-----Truck-----				QC	K Factor	QK	Dir Factor	AAWDT	QW	Year
						2Axle	3+Axle	1Trail	2Trail							
<b>Fairfax County</b>																
(5420) Glencoe Dr	0.07	30	R								NA			NA		12/03/2014
(5421) Martinhoe Dr	0.19	130	R								NA			NA		12/03/2014
(5422) Lakepointe Dr	0.11	490	R								NA			NA		08/04/2009
(5423) Octagon Ct	0.04	90	R								NA			NA		08/13/2001
(5424) Hexagon Pl	0.06	70	R								NA			NA		08/13/2001
(5425) Ludlow Lane	0.05	60	R								NA			NA		12/03/2014
(5426) James Halley Dr	0.08	590	R								NA			NA		03/05/2009
(5426) James Halley Dr	0.11	80	R								NA			NA		12/03/2014
(5427) Shooters Hill Lane	0.08	40	R								NA			NA		09/05/2001
(5427) Shooters Hill Lane	0.05	650	R								NA			NA		03/05/2009
(5427) Shooters Hill Lane	0.14	730	R								NA			NA		09/05/2001
(5427) Shooters Hill Lane	0.06	610	R								NA			NA		09/05/2001
(5427) Shooters Hill Lane	0.10	170	R								NA			NA		09/05/2001
(5428) Bronzedale Dr	0.54	1200	R								NA			NA		06/21/2005
(5428) Bronzedale Dr	0.10	580	R								NA			NA		08/17/2005
(5428) Bronzedale Dr	0.17	430	R								NA			NA		08/17/2005
(5429) Dominy Ct	0.09	110	R								NA			NA		12/03/2014
(5430) Bixby Ct	0.07	70	R								NA			NA		12/03/2014
(5431) Lynncroft Dr	0.06	400	R								NA			NA		09/18/2000
(5431) Lynncroft Dr	0.05	70	R								NA			NA		12/03/2014
(5432) Hamlin Ave	0.14	370	R								NA			NA		1986

Virginia Department of Transportation  
Traffic Engineering Division  
2014  
Annual Average Daily Traffic Volume Estimates By Section of Route  
Fairfax Maintenance Area

Route	Length	AADT	QA	4Tire	Bus	-----Truck-----				QC	K Factor	QK	Dir Factor	AAWDT	QW	Year
						2Axle	3+Axle	1Trail	2Trail							
<b>Fairfax County</b>																
5433 Honda Rd	0.06	230	R			From: 29-672 Vale Rd					NA		NA			1997
						To: Lariat Lane										
5433 Lariat Lane	0.08	70	R			From: West Cul-de-Sac					NA		NA			12/03/2014
						To: Honda Rd										
5433 Lariat Lane	0.14	150	R			From: Honda Rd					NA		NA			1997
						To: East Cul-de-Sac										
5434 Bantry Ter	0.11	110	R			From: 29-5438 Dungannon Rd					NA		NA			08/13/2001
						To: Cul-de-Sac										
5435 Lewisham Rd	0.17	530	R			From: 29-654 Popes Head Rd					NA		NA			08/13/2001
						To: 29-5437 Meath Dr										
5435 Lewisham Rd	0.06	180	R			From: 29-5423 Octagon Ct					NA		NA			09/18/2000
						To: 0.01 MN 29-5423										
5435 Lewisham Rd	0.01	30	R			From: 29-654 Popes Head Rd					NA		NA			09/18/2000
						To: 29-5437 Meath Dr										
5436 O'Faly Rd	0.04	690	R			From: 29-5424 Hexagon Pl					NA		NA			12/03/2014
						To: Cul-de-Sac										
5436 O'Faly Rd	0.05	180	R			From: 29-5436 O'Faly Rd					NA		NA			09/18/2000
						To: 29-5438 Dungannon Rd										
5436 O'Faly Rd	0.10	50	R			From: 29-5435 Lewisham Rd					NA		NA			08/13/2001
						To: 0.05 MN 29-5435										
5437 Meath Dr	0.12	690	R			From: Cul-de-Sac					NA		NA			09/18/2000
						To: 29-5437 Meath Dr										
5437 Meath Dr	0.11	320	R			From: 29-5438 Dungannon Rd					NA		NA			08/13/2001
						To: 29-5435 Lewisham Rd										
5437 Meath Dr	0.05	340	R			From: 0.05 MN 29-5435					NA		NA			08/13/2001
						To: Cul-de-Sac										
5437 Meath Dr	0.40	30	R			From: Cul-de-Sac					NA		NA			09/18/2000
						To: 29-5437 Meath Dr										
5438 Dungannon Rd	0.06	350	R			From: 29-5434 Bantry Ter					NA		NA			08/13/2001
						To: Cul-de-Sac										
5438 Dungannon Rd	0.19	130	R			From: Cul-de-Sac					NA		NA			12/03/2014
						To: Dead End										
5439 Dranes Tavern Dr	0.16	45	R			From: 29-654 Popes Head Rd					NA		NA			12/03/2014
						To: Cul-de-Sac										
5440 Valewood Dr	0.30	50	R			From: 0.30 MN Cul-de-Sac					NA		NA			1997
						To: 29-2525 Wayland St										
5440 Valewood Dr	0.04	200	R			From: 29-5441					NA		NA			12/03/2014
						To: 29-672 Vale Rd										
5440 Valewood Dr	0.08	320	R			From: 29-672 Vale Rd					NA		NA			1997
						To: 29-5441										
5440 Valewood Dr	0.09	530	R			From: Cul-de-Sac					NA		NA			1997
						To: 29-672 Vale Rd										
5441 Hamden Ct	0.33	160	R			From: Cul-de-Sac					NA		NA			12/03/2014
						To: 29-5440 Valewood Dr										

Virginia Department of Transportation  
Traffic Engineering Division  
2014  
Annual Average Daily Traffic Volume Estimates By Section of Route  
Fairfax Maintenance Area

Route	Length	AADT	QA	4Tire	Bus	-----Truck-----				QC	K Factor	QK	Dir Factor	AAWDT	QW	Year
						2Axle	3+Axle	1Trail	2Trail							
<b>Fairfax County</b>																
(5442) Tilton Valley Dr	0.18	990	R			From: 29-608 West Ox Rd					NA			NA		1997
(5442) Tilton Valley Dr	0.07	1100	R			To: 29-5443 Brecknock St					NA			NA		08/08/2005
(5442) Tilton Valley Dr	0.25	630	R			From: 29-5444 Birdsboro Dr					NA			NA		08/08/2005
(5442) Tilton Valley Dr	0.28	140	R			To: 29-6983 Hickory Knoll Place					NA			NA		12/03/2014
						From: Cul-de-Sac										
(5443) Brecknock St	0.04	4	R			To: 29-5442 Tilton Valley Dr					NA			NA		1997
						From: Dead End										
(5444) Birdsboro Dr	0.17	100	R			To: 29-8471 Blair Ridge Rd					NA			NA		1997
						From: 29-5442 Tilton Valley Dr										
(5445) Foxvale Dr	0.36	330	R			To: 29-665 Fox Mill Rd					NA			NA		03/10/2009
(5445) Foxvale Dr	0.10	230	R			To: 29-6771 Sumacs St					NA			NA		03/10/2009
(5445) Foxvale Dr	0.10	220	R			To: 29-5446 Foxvale Ct					NA			NA		1986
						From: 29-672 Vale Rd										
(5446) Foxvale Ct	0.06	40	R			To: 29-5445 Foxvale Dr					NA			NA		12/03/2014
						From: Cul-de-Sac										
(5447) Hickory Hills Dr	0.27	140	R			To: Cul-de-Sac					NA			NA		12/03/2014
(5447) Hickory Hills Dr	0.16	360	R			To: 29-5400 Hickory Hills Ct					NA			NA		1997
						From: 29-672 Vale Rd										
(5448) Chapelwood Ct	0.05	40	R			To: Cul-de-Sac					NA			NA		12/03/2014
(5448) Chapelwood Ct	0.07	80	R			To: 29-5449 Country Vale Ct					NA			NA		03/04/2009
(5448) Chapelwood Ct	0.07	70	R			To: 29-823 Country Lane					NA			NA		12/03/2014
						From: Cul-de-Sac										
(5449) Country Vale Ct	0.06	60	R			To: Cul-de-Sac					NA			NA		12/03/2014
						From: 29-5448 Chapelwood Ct										
(5450) Gothwaite Dr	0.30	1700	R			To: 29-4750 Paddington Lane					NA			NA		09/19/2001
						From: 29-5451 Billingsgate Lane										
(5451) Billingsgate Lane	0.12	1800	R			To: 29-662 S, Stone Rd					NA			NA		07/09/2001
(5451) Billingsgate Lane	0.03	2000	R			To: 29-5452 Regents Park Rd					NA			NA		03/23/2009
(5451) Billingsgate Lane	0.11	1800	R			To: 29-5450 Gothwaite Dr					NA			NA		03/23/2009
(5451) Billingsgate Lane	0.17	1300	R			To: 29-969 Wycombe St					NA			NA		03/23/2009
(5451) Billingsgate Lane	0.18	2700	R			To: 29-7267 Basingstoke Loop					NA			NA		07/19/2001
						From: 29-662 N, Stone Rd										

Virginia Department of Transportation  
Traffic Engineering Division  
2014  
Annual Average Daily Traffic Volume Estimates By Section of Route  
Fairfax Maintenance Area

Route	Length	AADT	QA	4Tire	Bus	-----Truck-----				QC	K Factor	QK	Dir Factor	AAWDT	QW	Year
						2Axle	3+Axle	1Trail	2Trail							
<b>Fairfax County</b>																
(5452) Regents Park Rd	0.16	340	R								NA			NA		03/23/2009
(5453) Cobb Hill Lane	0.01	5	R								NA			NA		1997
(5453) Cobb Hill Lane	0.09	580	R								NA			NA		1997
(5453) Cobb Hill Lane	0.12	520	R								NA			NA		1997
(5453) Cobb Hill Lane	0.11	640	R								NA			NA		1997
(5453) Cobb Hill Lane	0.13	950	R								NA			NA		1997
(5453) Cobb Hill Lane	0.11	690	R								NA			NA		1997
(5453) Cobb Hill Lane	0.09	570	R								NA			NA		1997
(5453) Cobb Hill Lane	0.18	220	R								NA			NA		1997
(5454) Cobb Hill Ct	0.07	40	R								NA			NA		12/03/2014
(5455) Steeplebush Ct	0.06	130	R								NA			NA		08/05/2009
(5456) Lyrac St	0.14	4	R								NA			NA		1997
(5456) Lyrac St	0.22	320	R								NA			NA		1997
(5457) Westbranch Dr	0.12	2900	R								NA			NA		11/03/2005
(5457) Westbranch Dr	0.32	2700	R								NA			NA		11/03/2005
(5458) Meadow Rue Lane	0.11	290	R								NA			NA		08/05/2009
(5459) Queens Brigade Ct	0.04	100	R								NA			NA		08/27/2001
(5459) Queens Brigade Ct	0.08	120	R								NA			NA		08/27/2001
(5460) Appling Valley Rd	0.31	780	R								NA			NA		08/09/2001
(5460) Appling Valley Rd	0.20	420	R								NA			NA		08/09/2001
(5460) Appling Valley Rd	0.02	140	R								NA			NA		08/09/2001
(5460) Appling Valley Rd	0.02	2	R								NA			NA		08/07/2001

Virginia Department of Transportation  
 Traffic Engineering Division  
 2014  
 Annual Average Daily Traffic Volume Estimates By Section of Route  
 Fairfax Maintenance Area

Route	Length	AADT	QA	4Tire	Bus	-----Truck-----				QC	K Factor	QK	Dir Factor	AAWDT	QW	Year
						2Axle	3+Axle	1Trail	2Trail							
<b>Fairfax County</b>																
(5461) Goodwood Dr	0.24	850	R			From: 29-7236 Brentwood Farm Dr					NA			NA		08/09/2001
(5461) Goodwood Dr	0.13	120	R			From: 29-5460 Appling Valley Rd					NA			NA		08/07/2001
						To: Dead End										
(5462) Tooley Ct	0.06	100	R			From: Cul-de-Sac					NA			NA		08/15/2001
						To: 29-4876 Dundalk St										
(5463) Harrowby Ct	0.05	100	R			From: 29-4818 Pumphrey Dr					NA			NA		08/15/2001
						To: Cul-de-Sac										
(5464) Queens Brigade Dr	0.25	670	R			From: 29-5475; 29-5476					NA			NA		08/22/2001
(5464) Queens Brigade Dr	0.14	320	R			From: 29-6044 Green Cap Pl					NA			NA		09/08/2000
(5464) Queens Brigade Dr	0.18	340	R			From: 29-5478 Kings Color Dr					NA			NA		08/22/2001
(5464) Queens Brigade Dr	0.10	60	R			From: 29-5459 Queens Brigade Ct					NA			NA		08/27/2001
						To: Cul-de-Sac										
(5465) Edinburgh Ct	0.12	770	R			From: Cul-de-Sac					NA			NA		08/11/2009
						To: 29-5201 Edinburgh Dr										
(5466) Chestnut Knolls Dr	0.08	970	R			From: 29-5965 Tartan View Dr					NA			NA		01/29/2009
(5466) Chestnut Knolls Dr	0.12	1400	R			From: 29-6635 Nomis Dr					NA			NA		1986
						To: 29-787 Olley Lane										
(5467) Cascus Dr	0.18	280	R			From: 29-3663 King David Blvd					NA			NA		02/10/2009
						To: 29-5469 Tabard Pl										
(5468) King Solomon Dr	0.07	270	R			From: 29-5637 Burnetta Dr					NA			NA		02/11/2009
(5468) King Solomon Dr	0.20	250	R			From: 29-5471 Alyssum Way					NA			NA		02/10/2009
(5468) King Solomon Dr	0.06	670	R			From: 29-3663 King David Blvd					NA			NA		02/10/2009
(5468) King Solomon Dr	0.23	210	R			From: 29-5470 Bramble Pl					NA			NA		02/10/2009
						To: 29-5469 Tabard Pl										
(5469) Tabard Pl	0.03	50	R			From: Cul-de-Sac					NA			NA		12/03/2014
(5469) Tabard Pl	0.11	130	R			From: 29-5467 Cascus Dr					NA			NA		02/10/2009
(5469) Tabard Pl	0.09	90	R			From: 29-5470 Bramble Pl					NA			NA		02/10/2009
(5469) Tabard Pl	0.03	40	R			From: 29-5468 King Solomon Dr					NA			NA		12/03/2014
						To: Dead End										
(5470) Bramble Pl	0.21	140	R			From: 29-5468 King Solomon Dr					NA			NA		02/10/2009
						To: 29-5469 Tabard Pl										



Virginia Department of Transportation  
Traffic Engineering Division  
2014  
Annual Average Daily Traffic Volume Estimates By Section of Route  
Fairfax Maintenance Area

Route	Length	AADT	QA	4Tire	Bus	-----Truck-----				QC	K Factor	QK	Dir Factor	AAWDT	QW	Year
						2Axle	3+Axle	1Trail	2Trail							
<b>Fairfax County</b>																
(5471) Alyssum Way	0.05	200	R			From: 29-5468 King Solomon Dr					NA			NA		02/10/2009
(5471) Alyssum Way	0.09	150	R			To: 29-5960 Gloxinia Ct					NA			NA		02/10/2009
(5471) Alyssum Way	0.05	280	R			From: 29-5472 Mignonette Ct					NA			NA		02/10/2009
						To: 29-3663 King David Blvd										
(5472) Mignonette Ct	0.14	140	R			From: Cul-de-Sac					NA			NA		12/03/2014
						To: 29-5471 Alyssum Way										
(5473) Windflower Lane	0.05	430	R			From: 29-3663 King David Blvd					NA			NA		02/10/2009
(5473) Windflower Lane	0.13	330	R			From: 29-5474 Loosetrife Ct					NA			NA		02/10/2009
(5473) Windflower Lane	0.13	160	R			From: 29-3561 Sabra Lane					NA			NA		12/05/2014
						To: Dead End										
(5474) Loosetrife Ct	0.08	110	R			From: Dead End					NA			NA		12/05/2014
						To: 29-5473 Windflower Lane										
(5475) Saddle Horn Dr	0.09	830	R			From: 29-612 Colchester Rd					NA			NA		08/29/2001
(5475) Saddle Horn Dr	0.15	180	R			From: 29-5464; 29-5476					NA			NA		08/29/2001
(5475) Saddle Horn Dr	0.14	200	R			From: 29-5477 Gary Hill Dr					NA			NA		08/29/2001
						To: Dead End										
(5476) Colchester Hunt Dr	0.10	70	R			From: 29-5464; 29-5475					NA			NA		08/29/2001
						To: Cul-de-Sac										
(5477) Gary Hill Dr	0.07	130	R			From: 29-5475 Saddle Horn Dr					NA			NA		08/27/2001
(5477) Gary Hill Dr	0.08	110	R			From: 29-5478 Kings Color Dr					NA			NA		09/08/2000
(5477) Gary Hill Dr	0.16	70	R			From: 29-5479 Crupper Pl					NA			NA		08/27/2001
						To: Cul-de-Sac										
(5478) Kings Color Dr	0.11	120	R			From: Cul-de-Sac					NA			NA		08/27/2001
(5478) Kings Color Dr	0.19	160	R			From: 29-5464 Queens Brigade Dr					NA			NA		08/27/2001
						To: 29-5477 Gary Hill Dr										
(5479) Crupper Pl	0.12	50	R			From: 29-5477 Gary Hill Dr					NA			NA		08/27/2001
						To: Dead End										
(5480) Collingham Dr	0.09	540	R			From: 29-4801 Commonwealth Blvd					NA			NA		03/05/2009
(5480) Collingham Dr	0.23	840	R			From: 29-5481 Ashcroft Way					NA			NA		1986
(5480) Collingham Dr	0.03	430	R			From: 29-5485 Nottingham Lane					NA			NA		03/05/2009
(5480) Collingham Dr	0.12	580	R			From: 29-5486 Kaywood Ct					NA			NA		03/05/2009
						To: 29-5498 Roberts Rd										

Virginia Department of Transportation  
Traffic Engineering Division  
2014  
Annual Average Daily Traffic Volume Estimates By Section of Route  
Fairfax Maintenance Area

Route	Length	AADT	QA	4Tire	Bus	-----Truck-----				QC	K Factor	QK	Dir Factor	AAWDT	QW	Year
						2Axle	3+Axle	1Trail	2Trail							
<b>Fairfax County</b>																
(5480) Collingham Dr	0.03	250	R								NA			NA		03/05/2009
(5480) Collingham Dr	0.08	100	R								NA			NA		12/05/2014
(5481) Ashcroft Way	0.06	200	R								NA			NA		03/05/2009
(5481) Ashcroft Way	0.08	80	R								NA			NA		12/05/2014
(5482) Ashcroft Ct	0.06	70	R								NA			NA		08/15/2001
(5483) Commonwealth Ct	0.05	100	R								NA			NA		08/15/2001
(5484) Pimlico Ct	0.05	100	R								NA			NA		08/15/2001
(5485) Nottingham Lane	0.14	240	R								NA			NA		08/15/2001
(5486) Kaywood Ct	0.07	90	R								NA			NA		12/05/2014
(5486) Kaywood Ct	0.10	220	R								NA			NA		03/16/2009
(5487) Finchley Ct	0.09	140	R								NA			NA		08/15/2001
(5488) Ridge Ct	0.07	100	R								NA			NA		12/05/2014
(5489) Pumphrey Ct	0.03	100	R								NA			NA		08/15/2001
(5490) Spring Rock Ct	0.05	80	R								NA			NA		08/15/2001
(5491) Mornington Ct	0.11	160	R								NA			NA		08/15/2001
(5492) New London Park Dr	0.12	920	R								NA			NA		10/18/2001
(5493) Fyfe Ct	0.06	200	R								NA			NA		10/18/2001
(5493) Fyfe Ct	0.08	130	R								NA			NA		10/18/2001
(5494) Pearl St	0.11	150	R								NA			NA		10/18/2001
(5494) Pearl St	0.07	240	R								NA			NA		10/18/2001

Virginia Department of Transportation  
Traffic Engineering Division  
2014  
Annual Average Daily Traffic Volume Estimates By Section of Route  
Fairfax Maintenance Area

Route	Length	AADT	QA	4Tire	Bus	-----Truck-----				QC	K Factor	QK	Dir Factor	AAWDT	QW	Year
						2Axle	3+Axle	1Trail	2Trail							
<b>Fairfax County</b>																
5495	Masser Lane	0.09	120	R								NA		NA		10/18/2001
5496	Aylor Rd	0.15	170	R								NA		NA		10/18/2001
5496	Aylor Rd	0.05	320	R								NA		NA		10/18/2001
5496	Aylor Rd	0.14	330	R								NA		NA		10/18/2001
5496	Aylor Rd	0.03	5	R								NA		NA		12/05/2014
5497	Cristfield Ct	0.11	170	R								NA		NA		10/18/2001
5498	Roberts Rd	0.24	9600	G	99%	1%	0%	0%	0%	F	0.099	F	0.555	10000	G	2014
5498	Roberts Rd	0.07	10000	G	99%	1%	0%	0%	0%	C	0.097	F	0.574	11000	G	2014
5498	Roberts Rd	0.42	10000	G	99%	1%	0%	0%	0%	F	0.098	F	0.583	11000	G	2014
5498	Roberts Rd	0.24	9600	G	99%	1%	0%	0%	0%	F	0.104	F	0.660	10000	G	2014
5498	Roberts Rd	0.90	9000	G	99%	1%	0%	0%	0%	F	0.111	F	0.693	9600	G	2014
5499	Colony View Dr	0.21	830	R								NA		NA		12/18/2001
5499	Colony View Dr	0.18	1500	R								NA		NA		12/18/2001
5499	Colony View Dr	0.07	970	R								NA		NA		10/18/2001
5500	Van Thompson Rd	0.66	370	R								NA		NA		05/11/2000
5501	Capella Ave	0.08	1500	R								NA		NA		10/30/2001
5501	Capella Ave	0.07	1100	R								NA		NA		12/18/2008
5501	Capella Ave	0.14	1400	R								NA		NA		10/30/2001
5501	Capella Ave	0.07	1400	R								NA		NA		10/30/2001
5501	Capella Ave	0.07	1300	R								NA		NA		12/18/2008
5501	Capella Ave	0.07	1900	R								NA		NA		10/30/2001
5501	Virgo Ct	0.07	90	R								NA		NA		10/29/2001

Virginia Department of Transportation  
Traffic Engineering Division  
2014  
Annual Average Daily Traffic Volume Estimates By Section of Route  
Fairfax Maintenance Area

Route	Length	AADT	QA	4Tire	Bus	-----Truck-----				QC	K Factor	QK	Dir Factor	AAWDT	QW	Year
						2Axle	3+Axle	1Trail	2Trail							
<b>Fairfax County</b>																
(5502) Lyra Ct	0.05	90	R											NA		10/09/2001
(5503) Orion Ct	0.04	40	R											NA		10/09/2001
(5503) Orion Ct	0.13	300	R											NA		10/09/2001
(5504) Vandola Ct	0.09	150	R											NA		10/24/2001
(5505) Scorpio Ct	0.10	180	R											NA		10/24/2001
(5505) Scorpio Lane	0.05	230	R											NA		12/18/2008
(5505) Scorpio Lane	0.08	260	R											NA		12/18/2008
(5506) Mellett Ct	0.04	80	R											NA		10/24/2001
(5507) Lee Chapel Rd Frontage	0.04	6	R											NA		1986
(5508) Rockwell Ct	0.16	370	R											NA		10/24/2001
(5509) Pueblo Ct	0.08	360	R											NA		12/18/2008
(5509) Pueblo Ct	0.05	80	R											NA		10/24/2001
(5510) Lundy Pl	0.12	110	R											NA		12/05/2014
(5510) Lundy Pl	0.04	270	R											NA		10/24/2001
(5511) Lundy Ct	0.05	100	R											NA		10/24/2001
(5512) Fushsimi Ct	0.13	260	R											NA		10/24/2001
(5513) Hatches Ct	0.10	360	R											NA		10/24/2001
(5514) Box Oak Ct	0.09	960	R											NA		1986
(5515) Langbrook Rd	0.38	470	F	97%	1%	1%	0%	0%	0%	C	0.107	F	0.654	500	F	2014
(5515) Langbrook Rd	0.05	790	R											NA		01/02/2002

Virginia Department of Transportation  
Traffic Engineering Division  
2014  
Annual Average Daily Traffic Volume Estimates By Section of Route  
Fairfax Maintenance Area

Route	Length	AADT	QA	4Tire	Bus	-----Truck-----				QC	K Factor	QK	Dir Factor	AAWDT	QW	Year
						2Axle	3+Axle	1Trail	2Trail							
<b>Fairfax County</b>																
(5515) Langbrook Rd	0.09	670	R			From: 29-3218 Nassau Dr					NA			NA		01/02/2002
(5515) Langbrook Rd	0.05	590	R			To: 29-5549 Lamont Ct					NA			NA		03/16/2009
(5515) Langbrook Rd	0.05	590	R			From: 29-5552 Leyton Pl					NA			NA		01/02/2002
						To: 29-4131 E. Carleigh Pkwy										
(5516) Mineola Ct	0.07	100	R			From: Cul-de-Sac					NA			NA		01/02/2002
						To: 29-4131 Carleigh Pkwy										
(5517) Merryvale Ct	0.13	160	R			From: Cul-de-Sac					NA			NA		01/02/2002
						To: 29-4131 Carleigh Pkwy										
(5518) Commack Ct	0.09	120	R			From: Cul-de-Sac					NA			NA		01/02/2002
						To: 29-4131 Carleigh Pkwy										
(5519) Greenlawn Ct	0.09	140	R			From: Cul-de-Sac					NA			NA		01/02/2002
						To: 29-4131 Carleigh Pkwy										
(5520) Lorcom Ct	0.11	150	R			From: Cul-de-Sac					NA			NA		01/02/2002
						To: 29-4131 Carleigh Pkwy										
(5521) Harmon Pl	0.10	120	R			From: 0.10 MW 29-4131					NA			NA		01/02/2002
(5521) Harrmon Pl	0.09	160	R			To: 29-4131 Carleigh Pkwy					NA			NA		01/02/2002
						To: Dead End										
(5522) Bridgeton Ct	0.15	240	R			From: Cul-de-Sac					NA			NA		01/02/2002
						To: 29-4131 Carleigh Pkwy										
(5523) Lavell Ct	0.11	150	R			From: 29-4131 Carleigh Pkwy					NA			NA		01/02/2002
						To: Cul-de-Sac										
(5524) Hofstra Ct	0.05	50	R			From: Cul-de-Sac					NA			NA		12/05/2014
						To: 29-5515 Langbrook Rd										
(5525) Beachplum Dr	0.13	120	R			From: 29-5528 Silverleaf Dr					NA			NA		08/07/2000
(5525) Beachplum Dr	0.07	440	R			To: 29-5526 Goldflower Ct					NA			NA		06/29/2001
						To: 29-645 Clifton Rd										
(5526) Goldflower Ct	0.19	180	R			From: 29-5525 Beachplum Dr					NA			NA		11/05/2001
(5526) Goldflower Ct	0.05	30	R			To: 29-5527 Hollygrape Lane					NA			NA		12/05/2014
						To: Dead End										
(5527) Hollygrape Lane	0.09	30	R			From: 29-5528 Silverleaf Dr					NA			NA		08/07/2000
						To: 29-5526 Goldflower Ct										
(5528) Silverleaf Dr	0.16	90	R			From: 29-5525 Beachplum Dr					NA			NA		11/05/2001
(5528) Silverleaf Dr	0.13	90	R			To: 29-5527 Hollygrape Lane					NA			NA		11/05/2001
						To: Cul-de-Sac										

Virginia Department of Transportation  
Traffic Engineering Division  
2014  
Annual Average Daily Traffic Volume Estimates By Section of Route  
Fairfax Maintenance Area

Route	Length	AADT	QA	4Tire	Bus	-----Truck-----				QC	K Factor	QK	Dir Factor	AAWDT	QW	Year
						2Axle	3+Axle	1Trail	2Trail							
<b>Fairfax County</b>																
5529 Willowbrook Rd	0.34	690	R											NA		11/05/2001
5530 Spelman Dr	0.03	890	R											NA		12/15/2008
5530 Spelman Dr	0.07	900	R											NA		12/15/2008
5530 Spelman Dr	0.06	790	R											NA		1986
5530 Spelman Dr	0.08	230	R											NA		12/15/2008
5530 Spelman Dr	0.16	80	R											NA		12/15/2008
5531 Sweet Gum Pl	0.09	340	R											NA		12/15/2008
5531 Sweet Gum Pl	0.06	250	R											NA		1986
5531 Sweet Gum Pl	0.11	130	R											NA		12/05/2014
5532 Sprouse Ct	0.09	100	R											NA		08/12/2009
5533 Strause Ct	0.06	170	R											NA		12/05/2001
5534 Skyron Pl	0.11	100	R											NA		08/12/2009
5535 Sontag Way	0.04	50	R											NA		12/05/2014
5535 Sontag Way	0.07	280	R											NA		12/15/2008
5535 Sontag Way	0.07	320	R											NA		12/15/2008
5535 Sontag Way	0.05	510	R											NA		1986
5535 Sontag Way	0.09	630	R											NA		1986
5535 Sontag Way	0.07	450	R											NA		12/15/2008
5535 Sontag Way	0.06	680	R											NA		12/15/2008
5536 Rochambeau Pl	0.05	190	R											NA		12/15/2008
5536 Rochambeau Pl	0.11	80	R											NA		12/05/2014
5537 Rookings Ct	0.07	40	R											NA		1986

Virginia Department of Transportation  
Traffic Engineering Division  
2014  
Annual Average Daily Traffic Volume Estimates By Section of Route  
Fairfax Maintenance Area

Route	Length	AADT	QA	4Tire	Bus	-----Truck-----				QC	K Factor	QK	Dir Factor	AAWDT	QW	Year
						2Axle	3+Axle	1Trail	2Trail							
<b>Fairfax County</b>																
(5538) Rockefeller Lane	0.04	470	R			From: 29-4521 E, Huntsman Blvd					NA			NA		12/15/2008
(5538) Rockefeller Lane	0.14	290	R			To: 29-6138 N, Hamor Lane					NA			NA		12/15/2008
(5538) Rockefeller Lane	0.11	880	R			From: 29-4554 Arley Dr					NA			NA		12/15/2008
(5538) Rockefeller Lane	0.04	1000	R			To: 29-6138 S, Hamor Lane					NA			NA		12/15/2008
(5538) Rockefeller Lane	0.03	790	R			From: 29-4521 W, Huntsman Blvd					NA			NA		12/15/2008
(5538) Rockefeller Lane	0.25	620	R			To: 29-5539 S, Red Horse Tavern Lane					NA			NA		12/15/2008
(5538) Rockefeller Lane	0.06	420	R			From: 29-4591 Shotgun Ct					NA			NA		12/15/2008
(5538) Rockefeller Lane	0.09	450	R			To: 29-5585 Raspberry Plain Pl					NA			NA		12/15/2008
(5538) Rockefeller Lane	0.06	640	R			From: 29-5539 N, Red Horse Tavern Lane					NA			NA		12/15/2008
(5539) Red Horse Tavern Lane	0.07	200	R			To: 29-4564 Spur Rd					NA			NA		12/15/2008
(5539) Red Horse Tavern Lane	0.18	150	R			From: 29-5538 NORTH					NA			NA		12/15/2008
(5539) Red Horse Tavern Lane	0.10	220	R			To: 29-5587 Rothery Ct					NA			NA		12/15/2008
(5539) Red Horse Tavern Lane	0.10	220	R			From: 29-5588 Rural Plains Pl					NA			NA		12/15/2008
(5540) Ridge Ford Dr	0.09	250	R			To: 29-5538 SOUTH					NA			NA		12/15/2008
(5540) Ridge Ford Dr	0.14	210	R			From: End Loop					NA			NA		01/15/2009
(5540) Ridge Ford Dr	0.16	190	R			To: 29-5944 Marianna Ct					NA			NA		1986
(5540) Ridge Ford Dr	0.07	620	R			From: 29-5575 Bluffwood Ct					NA			NA		01/15/2009
(5540) Ridge Ford Dr	0.07	790	R			To: Begin Loop					NA			NA		12/17/2001
(5540) Ridge Ford Dr	0.06	920	R			From: 29-5574 Longmead Ct					NA			NA		12/17/2001
(5540) Ridge Ford Dr	0.19	1800	R			To: 29-5548 Judson Ct					NA			NA		12/17/2001
(5540) Ridge Ford Dr	0.13	2700	R			From: 29-5541 S, Brook Ford Rd					NA			NA		01/15/2009
(5541) Brook Ford Rd	0.17	1100	R			To: 29-5541 N, Brook Ford Rd					NA			NA		01/15/2009
(5541) Brook Ford Rd	0.21	440	R			From: 29-652 Burke Rd					NA			NA		12/17/2001
(5541) Brook Ford Rd	0.06	290	R			To: 29-5540 W, Ridge Ford Dr					NA			NA		12/17/2001
(5541) Brook Ford Rd	0.23	270	R			From: 29-5542 Crossin Ct					NA			NA		12/17/2001
(5541) Brook Ford Rd	0.06	290	R			To: 29-5543 Kerrwood St					NA			NA		12/17/2001
(5541) Brook Ford Rd	0.23	270	R			From: 29-5547 Arbutus Ct					NA			NA		12/17/2001
(5541) Brook Ford Rd	0.23	270	R			To: 29-5545 Quintana Ct					NA			NA		12/17/2001

Virginia Department of Transportation  
Traffic Engineering Division  
2014  
Annual Average Daily Traffic Volume Estimates By Section of Route  
Fairfax Maintenance Area

Route	Length	AADT	QA	4Tire	Bus	-----Truck-----				QC	K Factor	QK	Dir Factor	AAWDT	QW	Year
						2Axle	3+Axle	1Trail	2Trail							
<b>Fairfax County</b>																
(5541) Brook Ford Rd	0.06	630	R								NA			NA		12/17/2001
(5542) Crossin Ct	0.09	170	R								NA			NA		12/17/2001
(5543) Kerrwood St	0.06	210	R								NA			NA		12/17/2001
(5543) Kerrwood St	0.07	210	R								NA			NA		12/17/2001
(5544) Carrindale Ct	0.05	90	R								NA			NA		12/17/2001
(5544) Carrindale Ct	0.05	100	R								NA			NA		12/17/2001
(5545) Quintana Ct	0.05	100	R								NA			NA		12/17/2001
(5545) Quintana Ct	0.05	160	R								NA			NA		01/15/2009
(5546) Strattondale Ct	0.08	120	R								NA			NA		12/17/2001
(5547) Arbutus Ct	0.05	60	R								NA			NA		12/17/2001
(5548) Judson Ct	0.07	100	R								NA			NA		12/17/2001
(5549) Lamont Ct	0.08	1100	R								NA			NA		01/02/2002
(5550) Cherwek Dr	0.17	930	R								NA			NA		1986
(5550) Cherwek Dr	0.09	2200	R								NA			NA		02/25/2009
(5551) Sebrell St	0.12	140	R								NA			NA		1986
(5552) Leyton Pl	0.06	90	R								NA			NA		01/02/2002
(5553) Trappers Pl	0.06	200	R								NA			NA		12/15/2008
(5553) Trappers Pl	0.03	45	R								NA			NA		12/05/2014
(5554) Moose Ct	0.06	90	R								NA			NA		12/02/2001
(5555) Welford St	0.03	20	R								NA			NA		1986



Virginia Department of Transportation  
Traffic Engineering Division  
2014  
Annual Average Daily Traffic Volume Estimates By Section of Route  
Fairfax Maintenance Area

Route	Length	AADT	QA	4Tire	Bus	-----Truck-----				QC	K Factor	QK	Dir Factor	AAWDT	QW	Year
						2Axle	3+Axle	1Trail	2Trail							
<b>Fairfax County</b>																
(5555) Welford St	0.06	120	R								NA			NA		02/25/2009
(5555) Welford St	0.06	170	R								NA			NA		02/25/2009
(5555) Welford St	0.06	240	R								NA			NA		02/25/2009
(5556) Fitzroy St	0.17	130	R								NA			NA		02/25/2009
(5557) Caledonia St	0.17	180	R								NA			NA		02/25/2009
(5558) Grimsley St	0.17	140	R								NA			NA		02/25/2009
(5559) Pomegranate Ct	0.09	70	R								NA			NA		12/05/2014
(5560) Game Lord Dr	0.13	940	R								NA			NA		12/15/2008
(5560) Game Lord Dr	0.08	450	R								NA			NA		12/15/2008
(5560) Game Lord Dr	0.14	440	R								NA			NA		12/07/2001
(5560) Game Lord Dr	0.19	180	R								NA			NA		12/15/2008
(5560) Game Lord Dr	0.03	260	R								NA			NA		12/15/2008
(5560) Game Lord Dr	0.09	330	R								NA			NA		12/15/2008
(5560) Game Lord Dr	0.03	1200	R								NA			NA		1986
(5561) Bear Ct	0.05	80	R								NA			NA		08/12/2009
(5562) Bird Dog Ct	0.06	70	R								NA			NA		12/05/2001
(5563) Saddlemount Ct	0.05	90	R								NA			NA		12/05/2001
(5564) Harness Horse Ct	0.05	90	R								NA			NA		12/05/2001
(5565) Queenston St	0.43	200	R								NA			NA		03/16/2009
(5566) Seabright Rd	0.10	310	R								NA			NA		01/15/2009
(5567) Wickham Rd	0.02	190	R								NA			NA		1986

Virginia Department of Transportation  
Traffic Engineering Division  
2014  
Annual Average Daily Traffic Volume Estimates By Section of Route  
Fairfax Maintenance Area

Route	Length	AADT	QA	4Tire	Bus	-----Truck-----				QC	K Factor	QK	Dir Factor	AAWDT	QW	Year
						2Axle	3+Axle	1Trail	2Trail							
<b>Fairfax County</b>																
(5567) Wickham Rd	0.07	430	R			From: 29-5566 Seabright Rd					NA		NA			01/15/2009
						To: 29-4131 Carleigh Pkwy										
(5568) Silvervine Lane	0.28	400	R			From: 29-4580 Field Master Dr					NA		NA			12/16/2008
						To: 29-4580 Field Master Dr										
(5569) Briarcliff Dr	0.12	110	R			From: Cul-de-Sac					NA		NA			12/05/2014
						To: 29-4576 Woodview Dr					NA		NA			02/17/2009
(5569) Briarcliff Dr	0.09	260	R			From: 29-640 Sydenstricker Rd					NA		NA			05/01/2003
						To: 29-8099 Heather Point Dr										
(5570) Hall St	0.16	180	R			From: Dead End					NA		NA			12/18/2001
						To: 29-5572 Lovejoy Ct					NA		NA			12/18/2001
(5570) Hall St	0.16	340	R			From: 29-5571 Reseca Lane					NA		NA			12/18/2001
						To: 29-1031 Hillside Rd										
(5571) Reseca Lane	0.05	120	R			From: 0.05 MW 29-5570					NA		NA			12/18/2001
						To: 29-5570 Hall St					NA		NA			12/18/2001
(5571) Reseca Lane	0.10	170	R			From: Dead End					NA		NA			12/18/2001
						To: Cul-de-Sac										
(5572) Lovejoy Ct	0.07	160	R			From: Cul-de-Sac					NA		NA			12/18/2001
						To: 29-5570 Hall St										
(5573) Veranda Dr	0.14	240	R			From: Cul-de-Sac					NA		NA			08/13/2009
						To: 29-1031 Hillside Rd										
(5574) Longmead Ct	0.08	130	R			From: Cul-de-Sac					NA		NA			12/17/2001
						To: 29-5540 Ridge Ford Dr										
(5575) Bluffwood Ct	0.03	50	R			From: Cul-de-Sac					NA		NA			12/17/2001
						To: 29-5540 Ridge Ford Dr										
(5576) Hillary St	0.13	3200	R			From: 29-613 Beulah St					NA		NA			03/16/2009
						To: 29-5577 Rockshire St					NA		NA			1986
(5576) Hillary St	0.17	1400	R			From: Cul-de-Sac					NA		NA			1986
						To: Cul-de-Sac										
(5577) Rockshire St	0.12	1100	R			From: Cul-de-Sac					NA		NA			1986
						To: 29-5576 Hillary St										
(5578) Kings Cross Rd	0.10	160	R			From: 29-1625 Norton Rd					NA		NA			01/12/2009
						To: 29-5579 Queens Gate Ct					NA		NA			12/05/2014
(5578) Kings Cross Rd	0.03	20	R			From: Dead End					NA		NA			12/05/2014
						To: Cul-de-Sac										
(5579) Queens Gate Ct	0.11	80	R			From: Cul-de-Sac					NA		NA			12/05/2014
						To: 29-5578 Kings Cross Rd										

Virginia Department of Transportation  
Traffic Engineering Division  
2014  
Annual Average Daily Traffic Volume Estimates By Section of Route  
Fairfax Maintenance Area

Route	Length	AADT	QA	4Tire	Bus	-----Truck-----				QC	K Factor	QK	Dir Factor	AAWDT	QW	Year
						2Axle	3+Axle	1Trail	2Trail							
<b>Fairfax County</b>																
(5580) Freds Oak Rd	0.24	270	R			From: 29-4505 Sydney Rd					NA			NA		05/08/2003
(5580) Freds Oak Rd	0.18	990	R			To: 29-641 Fairfax County Pkwy					NA			NA		10/31/2001
(5580) Freds Oak Rd	0.12	1200	R			From: 29-6583 Steamboat Landing Lane					NA			NA		03/04/2009
(5580) Freds Oak Rd	0.10	1200	R			To: 29-6436 Vernons Oak Ct; Freds Oak Ct					NA			NA		1986
(5581) Mulberry Bottom Lane	0.06	1400	R			From: 29-6416 Oak Leather Dr					NA			NA		12/16/2008
(5581) Mulberry Bottom Lane	0.08	1200	R			To: 29-5204 Lake Pleasant Dr					NA			NA		12/16/2008
(5581) Mulberry Bottom Lane	0.10	990	R			From: 29-5299 S, Attleboro Dr					NA			NA		12/16/2008
(5581) Mulberry Bottom Lane	0.07	1400	R			To: 29-5584 Double Creek Ct					NA			NA		1986
(5581) Mulberry Bottom Lane	0.04	1000	R			From: 29-5299 N, Attleboro Dr					NA			NA		12/16/2008
(5581) Mulberry Bottom Lane	0.06	1100	R			To: 29-5644 Richfield Rd					NA			NA		12/16/2008
(5581) Mulberry Bottom Lane	0.11	980	R			From: 29-5646 Laural Valley Way					NA			NA		12/16/2008
(5581) Mulberry Bottom Lane	0.07	840	R			To: 29-5231 S, Chancellor Way					NA			NA		12/16/2008
(5581) Mulberry Bottom Lane	0.08	1000	R			From: 29-5583 Huntersend Rd					NA			NA		1986
(5581) Mulberry Bottom Lane	0.14	140	R			To: 29-5582 Mineral Spring Ct					NA			NA		12/16/2008
(5582) Mineral Spring Ct	0.13	110	R			From: 29-5231 N, Chancellor Way					NA			NA		12/05/2014
(5583) Huntersend Rd	0.02	5	R			To: Dead End					NA			NA		12/05/2014
(5584) Double Creek Ct	0.12	180	R			From: Cul-de-Sac					NA			NA		12/05/2014
(5585) Raspberry Plain Pl	0.06	340	R			To: 29-5581 Mulberry Bottom Lane					NA			NA		08/11/2009
(5585) Raspberry Plain Pl	0.13	140	R			From: 29-5581 Mulberry Bottom Lane					NA			NA		08/11/2009
(5586) Red Lion Tavern Ct	0.05	50	R			To: Cul-de-Sac					NA			NA		12/15/2008
(5587) Rothery Ct	0.05	50	R			From: 29-5538 Rockefeller Lane					NA			NA		12/05/2014
(5588) Rural Plains Pl	0.04	70	R			To: 29-5586 Red Lion Tavern Ct					NA			NA		12/05/2014
						From: Cul-de-Sac					NA			NA		12/05/2014
						To: 29-5585 Raspberry Plain Pl					NA			NA		12/05/2014
						From: 29-5539 Red Horse Tavern Lane					NA			NA		12/05/2014
						To: Cul-de-Sac					NA			NA		12/05/2014
						From: 29-5539 Red Horse Tavern Lane					NA			NA		12/05/2014
						To: Cul-de-Sac					NA			NA		12/05/2014

Virginia Department of Transportation  
Traffic Engineering Division  
2014  
Annual Average Daily Traffic Volume Estimates By Section of Route  
Fairfax Maintenance Area

Route	Length	AADT	QA	4Tire	Bus	-----Truck-----				QC	K Factor	QK	Dir Factor	AAWDT	QW	Year
						2Axle	3+Axle	1Trail	2Trail							
<b>Fairfax County</b>																
(5589) Cobblestone Ct	0.11	120	R								NA		NA			12/05/2014
<b>Town of Clifton</b>																
(5590) Newman Rd	0.17	1300	G	97%	1%	1%	0%	0%	0%	C	0.145	F	0.821	1400	G	2014
<b>Fairfax County</b>																
(5590) Newman Rd	0.61	1300	N	97%	1%	1%	0%	0%	0%	N	0.145	N	0.821	1400	N	2014
(5590) Newman Rd	1.21	830	R								NA		NA			03/16/2009
(5591) Clifton Creek Dr	0.13	40	R								NA		NA			1987
<b>Town of Clifton</b>																
(5591) Clifton Creek Dr	0.20	110	R								NA		NA			03/10/2009
(5591) Clifton Creek Dr	0.10	190	R								NA		NA			03/10/2009
<b>Fairfax County</b>																
(5592) Lowmoor Rd	0.09	140	R								NA		NA			12/16/2008
(5592) Lowmoor Rd	0.07	130	R								NA		NA			1986
(5593) Lowmoor Ct	0.05	90	R								NA		NA			08/11/2009
(5594) Golden Ball Tavern Ct	0.40	2300	R								NA		NA			12/15/2008
(5594) Golden Ball Tavern Ct	0.30	1900	R								NA		NA			1986
(5595) Brantleigh Pl	0.13	100	R								NA		NA			08/27/2001
(5596) Villa Park Rd	0.04	2200	R								NA		NA			03/03/2009
(5596) Villa Park Rd	0.05	1200	R								NA		NA			1986
(5596) Villa Park Rd	0.23	2800	R								NA		NA			01/15/2009
(5597) Lincolnwood Dr	0.06	130	R								NA		NA			10/24/2001
(5597) Lincolnwood Dr	0.17	540	R								NA		NA			10/30/2001
(5598) Lincolnwood Ct	0.06	140	R								NA		NA			10/24/2001
(5598) Lincolnwood Ct	0.05	240	R								NA		NA			03/03/2009

Virginia Department of Transportation  
Traffic Engineering Division  
2014  
Annual Average Daily Traffic Volume Estimates By Section of Route  
Fairfax Maintenance Area

Route	Length	AADT	QA	4Tire	Bus	-----Truck-----				QC	K Factor	QK	Dir Factor	AAWDT	QW	Year
						2Axle	3+Axle	1Trail	2Trail							
<b>Fairfax County</b>																
5599	Renton Dr	0.05	110	R									NA	NA		10/24/2001
5600	Flagpole Lane	0.30	4000	R									NA	NA		1997
5600	Bushman Dr	0.48	6100	R									NA	NA		1997
5600	Bushman Dr	0.22	9300	R									NA	NA		1997
5601	Dahill Pl	0.04	50	R									NA	NA		12/05/2014
5601	Dahill Pl	0.07	150	R									NA	NA		1997
5601	Dahill Pl	0.05	60	R									NA	NA		12/05/2014
5602	Vengo Ct	0.04	45	R									NA	NA		12/05/2014
5603	Bushie Ct	0.05	60	R									NA	NA		12/05/2014
5604	Larstan Dr	0.07	960	R									NA	NA		01/30/2006
5604	Larstan Dr	0.07	470	R									NA	NA		1997
5604	Larstan Dr	0.04	260	R									NA	NA		1997
5604	Larstan Dr	0.09	60	R									NA	NA		12/05/2014
5605	White Granite Dr	0.23	2700	R									NA	NA		1997
5605	White Granite Dr	0.16	4800	R									NA	NA		11/08/2005
5606	Eastwood Ct	0.14	90	R									NA	NA		12/05/2014
5607	Adams Park Ct	0.11	2800	R									NA	NA		1986
5608	Blake Lane	0.07	5100	R									NA	NA		1997
5609	Recreation Lane	0.32	240	R									NA	NA		1997
5610	Triad Way	0.08	60	R									NA	NA		07/22/2009
5611	Castle Pl	0.10	7200	R									NA	NA		02/24/2009

Virginia Department of Transportation  
Traffic Engineering Division  
2014  
Annual Average Daily Traffic Volume Estimates By Section of Route  
Fairfax Maintenance Area

Route	Length	AADT	QA	4Tire	Bus	-----Truck-----				QC	K Factor	QK	Dir Factor	AAWDT	QW	Year
						2Axle	3+Axle	1Trail	2Trail							
<b>Fairfax County</b>																
(5612) Thorne Rd	0.09	5100	R								NA		NA			1991
(5613) Maxine Ct	0.10	40	R								NA		NA			12/05/2014
(5613) Maxine Ct	0.10	90	R								NA		NA			12/05/2014
(5614) High St	0.21	410	R								NA		NA			02/23/2009
(5615) Rawlins Rd	0.21	840	R								NA		NA			1986
(5616) Ardley Ct	0.16	450	R								NA		NA			1986
(5617) Horseman Lane	0.15	80	R								NA		NA			1997
(5618) Leewood Forest Dr	0.16	990	R								NA		NA			1986
(5619) Hardwick Pl	0.15	440	R								NA		NA			1997
(5620) Oleander Ave	0.09	510	R								NA		NA			11/08/2005
(5620) Oleander Ave	0.05	570	R								NA		NA			11/08/2005
(5620) Oleander Ave	0.10	1000	R								NA		NA			11/08/2005
(5620) Oleander Ave	0.06	780	R								NA		NA			1986
(5620) Oleander Ave	0.19	910	R								NA		NA			03/09/2009
(5621) Pepperwood Ct	0.05	45	R								NA		NA			12/05/2014
(5622) Nursery Lane	0.04	10	R								NA		NA			12/05/2014
(5623) Logway Rd	0.05	160	R								NA		NA			11/08/2005
(5623) Logway Rd	0.08	240	R								NA		NA			11/08/2005
(5624) Snowbound Ct	0.08	60	R								NA		NA			12/05/2014
(5624) Snowbound Ct	0.06	60	R								NA		NA			12/05/2014

Virginia Department of Transportation  
Traffic Engineering Division  
2014  
Annual Average Daily Traffic Volume Estimates By Section of Route  
Fairfax Maintenance Area

Route	Length	AADT	QA	4Tire	Bus	-----Truck-----				QC	K Factor	QK	Dir Factor	AAWDT	QW	Year
						2Axle	3+Axle	1Trail	2Trail							
<b>Fairfax County</b>																
(5625) Brightlea Dr	0.13	360	R			From: 29-783 Edgelea Rd					NA			NA		1997
(5625) Brightlea Dr	0.08	400	R			From: 29-5623 Logway Rd					NA			NA		1997
(5625) Brightlea Dr	0.11	360	R			From: 29-5626 Crossbow Ct					NA			NA		1997
						To: 29-5620 Oleander Ave										
(5626) Crossbow Ct	0.03	40	R			From: 29-5625 Brightlea Dr					NA			NA		12/08/2014
						To: Dead End										
(5627) Blue Robin Ct	0.06	80	R			From: Cul-de-Sac					NA			NA		12/08/2014
						To: 29-5640 Folkstone Dr										
(5628) Twinbrook Rd	0.14	160	R			From: Cul-de-Sac					NA			NA		12/08/2014
(5628) Twinbrook Rd	0.19	2500	R			From: 29-5629 Boyett Ct					NA			NA		02/12/2009
						To: 29-652 Twinbrook Rd										
(5629) Boyett Ct	0.18	180	R			From: Cul-de-Sac					NA			NA		1986
						To: 29-5628 Twinbrook Rd										
(5630) Bradfield Dr	0.11	130	R			From: Dead End					NA			NA		12/08/2014
(5630) Bradfield Dr	0.05	350	R			From: 29-6443 Capon Hill Pl					NA			NA		01/29/2009
(5630) Bradfield Dr	0.08	410	R			From: 29-620 Braddock Rd					NA			NA		01/29/2009
(5630) Bradfield Dr	0.11	480	R			From: 29-5632 Claytonia Lane					NA			NA		01/29/2009
(5630) Bradfield Dr	0.07	420	R			From: 29-5631 Bradfield Ct					NA			NA		01/29/2009
						To: 29-5637 Burnetta Dr										
(5631) Bradfield Ct	0.15	200	R			From: Cul-de-Sac					NA			NA		05/12/2003
						To: 29-5630 Bradfield Dr										
(5632) Claytonia Lane	0.04	210	R			From: 29-5630 Bradfield Dr					NA			NA		01/29/2009
(5632) Claytonia Lane	0.12	200	R			From: 29-5633 Claytonia Ct					NA			NA		01/29/2009
						To: 29-3663 King David Blvd										
(5633) Claytonia Ct	0.07	70	R			From: Cul-de-Sac					NA			NA		12/08/2014
						To: 29-5632 Claytonia Lane										
(5634) Stanby Ct	0.10	100	R			From: 29-5604 Larstan Dr					NA			NA		12/08/2014
						To: Cul-de-Sac										
(5635) Vicki Ct	0.08	70	R			From: 29-5604 Larstan Dr					NA			NA		12/08/2014
						To: Cul-de-Sac										
(5636) Kenerson Dr	0.08	120	R			From: Dead End					NA			NA		12/08/2014
(5636) Kenerson Dr	0.09	230	R			From: 29-5638 Kenerson Ct					NA			NA		02/10/2009
						To: 29-5637 Burnetta Dr										

Virginia Department of Transportation  
Traffic Engineering Division  
2014  
Annual Average Daily Traffic Volume Estimates By Section of Route  
Fairfax Maintenance Area

Route	Length	AADT	QA	4Tire	Bus	-----Truck-----				QC	K Factor	QK	Dir Factor	AAWDT	QW	Year
						2Axle	3+Axle	1Trail	2Trail							
<b>Fairfax County</b>																
5636 Kenerson Dr	0.07	180	R								NA		NA			02/10/2009
5636 Kenerson Dr	0.11	130	R								NA		NA			12/08/2014
5637 Burnetta Dr	0.08	470	R								NA		NA			02/10/2009
5637 Burnetta Dr	0.03	620	R								NA		NA			02/10/2009
5637 Burnetta Dr	0.03	780	R								NA		NA			1986
5637 Burnetta Dr	0.07	70	R								NA		NA			1986
5638 Kenerson Ct	0.05	70	R								NA		NA			12/08/2014
5639 Rock Manor Ct	0.08	60	R								NA		NA			12/08/2014
5640 Folkstone Dr	1.11	1200	G	97%	1%	1%	0%	0%	0%	C	0.107	F	0.623	1300	G	2014
5641 Treadwell Lane	0.28	160	R								NA		NA			12/08/2014
5642 Fort Lee St	0.12	90	R								NA		NA			12/08/2014
5642 Fort Lee St	0.24	110	R								NA		NA			12/08/2014
5643 Harvest Glen Ct	0.09	70	R								NA		NA			12/08/2014
5644 Richfield Rd	0.06	70	R								NA		NA			12/08/2014
5644 Richfield Rd	0.14	330	R								NA		NA			12/16/2008
5644 Richfield Rd	0.09	920	R								NA		NA			1986
5644 Richfield Rd	0.09	1100	R								NA		NA			12/16/2008
5644 Richfield Rd	0.05	1100	R								NA		NA			1986
5644 Richfield Rd	0.06	1300	R								NA		NA			12/16/2008
5645 Turlock Rd	0.04	180	R								NA		NA			12/16/2008
5645 Turlock Rd	0.12	120	R								NA		NA			12/08/2014



Virginia Department of Transportation  
Traffic Engineering Division  
2014  
Annual Average Daily Traffic Volume Estimates By Section of Route  
Fairfax Maintenance Area

Route	Length	AADT	QA	4Tire	Bus	-----Truck-----				QC	K Factor	QK	Dir Factor	AAWDT	QW	Year
						2Axle	3+Axle	1Trail	2Trail							
<b>Fairfax County</b>																
(5646) Laural Valley Way	0.18	160	R								NA		NA			12/16/2008
(5647) Ballston Dr	0.07	150	R								NA		NA			12/16/2008
(5647) Ballston Dr	0.06	70	R								NA		NA			12/08/2014
(5648) Ballston Ct	0.05	60	R								NA		NA			12/08/2014
(5649) Tangier Dr	0.08	70	R								NA		NA			12/08/2014
(5649) Tangier Dr	0.16	160	R								NA		NA			08/11/2009
(5650) Hickory Creek Ct	0.17	90	R								NA		NA			12/08/2014
(5651) Shesue St	0.04	NA									NA		NA			
(5651) Shesue St	0.26	520	R								NA		NA			09/15/2005
(5651) Shesue St	0.07	870	R								NA		NA			09/15/2005
(5651) Shesue St	0.11	1400	R								NA		NA			09/15/2005
(5652) Jaysmith St	0.43	360	R								NA		NA			09/15/2005
(5652) Jaysmith St	0.04	190	R								NA		NA			09/15/2005
(5653) Oxfordshire Rd	0.08	45	R								NA		NA			12/08/2014
(5654) Brandenburg Ct	0.09	45	R								NA		NA			12/08/2014
(5655) Galpin Ct	0.10	45	R								NA		NA			12/08/2014
(5656) Teton Meadow Lane	0.04	5	R								NA		NA			1986
(5657) Water Oak Dr	0.12	530	R								NA		NA			1997
(5657) Water Oak Dr	0.08	360	R								NA		NA			1997
(5657) Water Oak Dr	0.09	130	R								NA		NA			12/08/2014
(5658) Bohicket Ct	0.04	90	R								NA		NA			12/08/2014

Virginia Department of Transportation  
Traffic Engineering Division  
2014  
Annual Average Daily Traffic Volume Estimates By Section of Route  
Fairfax Maintenance Area

Route	Length	AADT	QA	4Tire	Bus	-----Truck-----				QC	K Factor	QK	Dir Factor	AAWDT	QW	Year
						2Axle	3+Axle	1Trail	2Trail							
<b>Fairfax County</b>																
5659 Railroad Vine Ct	0.05	100	R								NA		NA			12/08/2014
5660 Cavalcade St	0.20	670	R								NA		NA			09/14/2005
5660 Cavalcade St	0.08	650	R								NA		NA			09/14/2005
5660 Cavalcade St	0.11	460	R								NA		NA			09/14/2005
5660 Cavalcade St	0.13	240	R								NA		NA			09/14/2005
5661 Man O War Lane	0.05	80	R								NA		NA			12/05/2001
5662 Cantle Lane	0.11	90	R								NA		NA			12/08/2014
5663 War Admiral St	0.04	320	R								NA		NA			09/15/2005
5663 War Admiral St	0.20	230	R								NA		NA			09/15/2005
5663 War Admiral St	0.16	210	R								NA		NA			09/15/2005
5664 Runaway Lane	0.34	420	R								NA		NA			09/15/2005
5665 Lunenburg Rd	0.10	200	R								NA		NA			09/15/2005
5665 Lunenburg Rd	0.15	230	R								NA		NA			09/15/2005
5665 Lunenburg Rd	0.05	5	R								NA		NA			12/08/2014
5666 Aaron Ct	0.18	60	R								NA		NA			12/08/2014
5667 Treton Woods Ave	0.04	20	R								NA		NA			12/08/2014
5667 Treton Woods Ave	0.07	120	R								NA		NA			09/15/2005
5668 Darlene Lane	0.12	40	R								NA		NA			12/08/2014
5668 Darlene Lane	0.04	10	R								NA		NA			12/08/2014
5669 Neuse Way	0.09	40	R								NA		NA			12/08/2014
5669 Neuse Way	0.07	40	R								NA		NA			12/08/2014

Virginia Department of Transportation  
Traffic Engineering Division  
2014  
Annual Average Daily Traffic Volume Estimates By Section of Route  
Fairfax Maintenance Area

Route	Length	AADT	QA	4Tire	Bus	-----Truck-----				QC	K Factor	QK	Dir Factor	AAWDT	QW	Year
						2Axle	3+Axle	1Trail	2Trail							
<b>Fairfax County</b>																
(5670) Pamlico Lane	0.10	50	R			0.10 MW 29-3828					NA			NA		12/08/2014
(5670) Pamlico Lane	0.10	70	R			29-3828 Chesapeake Dr					NA			NA		12/08/2014
						Dead End										
(5671) Club View Dr	0.26	120	R			Dead End					NA			NA		1996
(5671) Club View Dr	0.51	1200	R			29-5668 Darlene Lane					NA			NA		08/16/2005
						29-603 Beach Mill Rd										
(5672) Walker Woods Dr	0.40	80	R			Cul-de-Sac					NA			NA		12/08/2014
						29-681 Walker Rd										
(5673) Doulton Ct	0.13	540	R			29-5675 Herend Pl					NA			NA		01/28/2002
(5673) Doulton Ct	0.13	170	R			29-5677 Jensen Pl					NA			NA		01/24/2002
						Cul-de-Sac										
(5674) Demby Dr	0.04	610	R			29-620 Braddock Rd					NA			NA		01/28/2002
(5674) Demby Dr	0.17	450	R			29-5676 Ceraline Dr					NA			NA		02/11/2009
(5674) Demby Dr	0.04	450	R			29-5677 Jensen Pl					NA			NA		01/28/2002
(5674) Demby Dr	0.11	180	R			29-7086 Tiffin Pl					NA			NA		01/24/2002
						Cul-de-Sac										
(5675) Herend Pl	0.06	380	R			29-620 Braddock Rd					NA			NA		01/28/2002
(5675) Herend Pl	0.10	860	R			29-5676 Ceraline Ct					NA			NA		01/28/2002
(5675) Herend Pl	0.07	130	R			29-5673 Doulton Ct					NA			NA		01/24/2002
						Cul-de-Sac										
(5676) Ceraline Dr	0.11	170	R			Cul-de-Sac					NA			NA		01/24/2002
(5676) Ceraline Dr	0.18	480	R			29-7086 Tiffin Pl					NA			NA		01/28/2002
(5676) Ceraline Dr	0.08	330	R			29-5674 Demby Dr					NA			NA		01/28/2002
(5676) Ceraline Ct	0.11	130	R			29-5675 Herend Pl					NA			NA		01/24/2002
						Cul-de-Sac										
(5677) Jensen Pl	0.06	270	R			29-5674 Demby Dr					NA			NA		01/28/2002
(5677) Jensen Pl	0.07	360	R			29-5673 Doulton Ct					NA			NA		02/11/2009
(5677) Jensen Pl	0.13	180	R			29-5863 Flintridge Ct					NA			NA		01/24/2002
						Cul-de-Sac										
(5678) Miller Heights Rd	1.31	2000	G	98%	1%	0%	1%	0%	0%	C	0.103	F	0.575	2100	G	2014
						29-664 Oakton Rd										
						29-663 Miller Rd										

Virginia Department of Transportation  
Traffic Engineering Division  
2014  
Annual Average Daily Traffic Volume Estimates By Section of Route  
Fairfax Maintenance Area

Route	Length	AADT	QA	4Tire	Bus	-----Truck-----				QC	K Factor	QK	Dir Factor	AAWDT	QW	Year
						2Axle	3+Axle	1Trail	2Trail							
<b>Fairfax County</b>																
(5678) Miller Heights Rd	0.07	440	R								NA			NA		08/22/2005
(5678) Miller Heights Rd	0.11	420	R								NA			NA		08/22/2005
(5678) Miller Heights Rd	0.06	270	R								NA			NA		08/27/2005
(5679) Conestoga Ct	0.12	100	R								NA			NA		12/08/2014
(5680) Tattersall Trail	0.09	4	R								NA			NA		1997
(5680) Tattersall Trail	0.16	150	R								NA			NA		12/08/2014
(5680) Tattersall Trail	0.16	140	R								NA			NA		12/08/2014
(5681) Cranbrook Lane	0.19	140	R								NA			NA		12/08/2014
(5681) Cranbrook Lane	0.06	250	R								NA			NA		1997
(5681) Cranbrook Lane	0.03	300	R								NA			NA		1997
(5681) Cranbrook Lane	0.10	510	R								NA			NA		1997
(5682) Overton Ct	0.08	80	R								NA			NA		08/11/2009
(5683) Kilkeel Ct	0.08	90	R								NA			NA		12/08/2014
(5684) Langton Arms Ct	0.09	100	R								NA			NA		12/08/2014
(5685) Iron Stove Ct	0.03	70	R								NA			NA		12/08/2014
(5686) Kite Flyer Ct	0.04	70	R								NA			NA		12/08/2014
(5687) Stringer Ct	0.04	70	R								NA			NA		12/08/2014
(5688) Devenish Dr	0.18	130	R								NA			NA		12/08/2014
(5689) Blenheim Dr	0.13	110	R								NA			NA		12/08/2014
(5690) Alsace Ct	0.05	40	R								NA			NA		12/08/2014

Virginia Department of Transportation  
Traffic Engineering Division  
2014  
Annual Average Daily Traffic Volume Estimates By Section of Route  
Fairfax Maintenance Area

Route	Length	AADT	QA	4Tire	Bus	-----Truck-----				QC	K Factor	QK	Dir Factor	AAWDT	QW	Year
						2Axle	3+Axle	1Trail	2Trail							
<b>Fairfax County</b>																
5691 Spring Hollow Lane	0.07	40	R								NA			NA		12/08/2014
5692 Yarnwood Ct	0.03	1300	R								NA			NA		08/11/2009
5693 Cameron Brown Ct	0.04	460	R								NA			NA		1986
5693 Cameron Brown Ct	0.07	1400	R								NA			NA		03/03/2009
5693 Angus Ct	0.10	860	R								NA			NA		08/11/2009
5694 Dynatech Ct	0.08	590	R								NA			NA		1986
5695 Cluny Ct	0.10	590	R								NA			NA		08/11/2009
5696 Twist Lane	0.09	980	R								NA			NA		08/11/2009
5697 Vertain Ct	0.11	150	R								NA			NA		01/23/2002
5698 Hickory Vale Lane	0.11	70	R								NA			NA		12/08/2014
5699 Follin Farm Lane	0.05	40	R								NA			NA		12/08/2014
5699 Follin Farm Lane	0.07	40	R								NA			NA		12/08/2014
5700 William Terry Dr	0.27	90	R								NA			NA		03/10/2009
5701 Bent Creek Lane	0.11	260	R								NA			NA		08/30/2005
5701 Bent Creek Lane	0.07	60	R								NA			NA		12/08/2014
5702 Stone Meadow Way	0.12	60	R								NA			NA		12/08/2014
5703 White Chimney Lane	0.33	380	R								NA			NA		09/19/2005
5703 White Chimney Lane	0.21	90	R								NA			NA		12/08/2014
5704 White Chimney Ct	0.03	50	R								NA			NA		12/08/2014
5705 Clarkes Landing Dr	0.13	390	R								NA			NA		08/17/2005

Virginia Department of Transportation  
Traffic Engineering Division  
2014  
Annual Average Daily Traffic Volume Estimates By Section of Route  
Fairfax Maintenance Area

Route	Length	AADT	QA	4Tire	Bus	-----Truck-----				QC	K Factor	QK	Dir Factor	AAWDT	QW	Year
						2Axle	3+Axle	1Trail	2Trail							
<b>Fairfax County</b>																
(5705) Clarkes Landing Dr	0.09	340	R								NA			NA		08/17/2005
(5705) Clarkes Landing Dr	0.23	290	R								NA			NA		08/17/2005
(5706) Stamper Ct	0.06	30	R								NA			NA		12/08/2014
(5707) Timberlake Court	0.09	8	R								NA			NA		1996
(5707) Timberlake Court	0.08	40	R								NA			NA		12/08/2014
(5708) Timberline Dr	0.05	20	R								NA			NA		12/08/2014
(5708) Timberline Dr	0.06	270	R								NA			NA		08/17/2005
(5708) Timberline Dr	0.14	160	R								NA			NA		08/17/2005
(5708) Timberline Dr	0.06	240	R								NA			NA		08/17/2005
(5708) Timberline Dr	0.06	40	R								NA			NA		12/08/2014
(5709) Timberline Ct	0.07	45	R								NA			NA		12/08/2014
(5710) Lydia Pl	0.04	40	R								NA			NA		12/08/2014
(5710) Lydia Pl	0.07	410	R								NA			NA		07/28/2006
(5711) Old Hunt Rd	0.23	90	R								NA			NA		12/08/2014
(5712) Galloping Way	0.14	510	R								NA			NA		07/28/2006
(5712) Galloping Way	0.04	30	R								NA			NA		12/08/2014
(5713) Round Springs Dr	0.12	310	R								NA			NA		09/28/2006
(5714) Walter Thompson Dr	0.08	30	R								NA			NA		12/08/2014
(5714) Walter Thompson Dr	0.23	380	R								NA			NA		08/22/2005
(5715) Maleady Dr	0.02	5	R								NA			NA		12/08/2014
(5715) Maleady Dr	0.02	170	R								NA			NA		07/12/2005

Virginia Department of Transportation  
Traffic Engineering Division  
2014  
Annual Average Daily Traffic Volume Estimates By Section of Route  
Fairfax Maintenance Area

Route	Length	AADT	QA	4Tire	Bus	-----Truck-----				QC	K Factor	QK	Dir Factor	AAWDT	QW	Year
						2Axle	3+Axle	1Trail	2Trail							
<b>Fairfax County</b>																
(5715) Maleady Dr	0.03	380	R			From: 29-5721 Herman Ct						NA		NA		07/12/2005
(5715) Maleady Dr	0.03	500	R			To: 29-5720 Veenendaal Ct						NA		NA		07/12/2005
(5715) Maleady Dr	0.11	790	R			From: 29-5718 Farougi Ct						NA		NA		07/12/2005
(5715) Maleady Dr	0.09	930	R			To: 29-5717 Hamer Ct						NA		NA		07/12/2005
(5715) Maleady Dr	0.06	1200	R			From: 29-5716 Keisler Ct						NA		NA		07/12/2005
(5715) Maleady Dr	0.19	720	R			To: 29-5050 Parcher Ave						NA		NA		07/12/2005
(5715) Blue Ridge Ct	0.09	80	R			From: 29-7040 Tamani Dr						NA		NA		12/08/2014
						To: Dead End										
(5716) Keisler Ct	0.05	140	R			From: 0.05 MS 29-5715						NA		NA		07/12/2005
(5716) Keisler Ct	0.05	40	R			To: 29-5715 Maleady Dr						NA		NA		12/08/2014
						To: Dead End										
(5717) Hamer Ct	0.05	60	R			From: Cul-de-Sac						NA		NA		12/08/2014
						To: 29-5715 Maleady Dr										
(5718) Farougi Ct	0.06	30	R			From: Dead End						NA		NA		12/08/2014
(5718) Farougi Ct	0.04	340	R			To: 29-5719 Whisonant Ct						NA		NA		07/12/2005
						To: 29-5715 Maleady Dr										
(5719) Whisonant Ct	0.05	60	R			From: Cul-de-Sac						NA		NA		12/08/2014
						To: 29-5718 Farougi Ct										
(5720) Veenendaal Ct	0.10	90	R			From: 29-5715 Maleady Dr						NA		NA		12/08/2014
						To: Cul-de-Sac										
(5721) Herman Ct	0.05	50	R			From: Cul-de-Sac						NA		NA		12/08/2014
						To: 29-5715 Maleady Dr										
(5722) Seaman Ct	0.08	80	R			From: 29-5715 Maleady Dr						NA		NA		12/08/2014
						To: Cul-de-Sac										
(5723) Saunders Dr	0.23	2900	R			From: Cul-de-Sac						NA		NA		1986
						To: 29-5050 Parcher Ave										
(5724) Mattox Creek Dr	0.16	100	R			From: 29-5708 Timberline Dr						NA		NA		12/08/2014
						To: Cul-de-Sac										
(5725) Linda Marie Dr	0.14	590	R			From: 29-671 Vale Rd						NA		NA		08/17/2005
						To: 29-5829 Timberneck Ct										
(5725) Linda Marie Dr	0.21	410	R			From: 29-5793 James River Ct						NA		NA		08/17/2005
						To: 29-5793 James River Ct										
(5725) Linda Marie Dr	0.08	350	R			From: 29-5708 Timberline Dr						NA		NA		08/17/2005
						To: 29-5708 Timberline Dr										

Virginia Department of Transportation  
Traffic Engineering Division  
2014  
Annual Average Daily Traffic Volume Estimates By Section of Route  
Fairfax Maintenance Area

Route	Length	AADT	QA	4Tire	Bus	-----Truck-----				QC	K Factor	QK	Dir Factor	AAWDT	QW	Year
						2Axle	3+Axle	1Trail	2Trail							
<b>Fairfax County</b>																
(5725) Linda Marie Dr	0.20	90	R			From: 29-5708 Timberline Dr To: Cul-de-Sac					NA			NA		12/08/2014
(5726) Winter Hunt Rd	0.25	110	R			From: 29-694 Lewinsville Rd To: Dead End					NA			NA		12/08/2014
(5727) Meadow Green Lane	0.06	240	R			From: 29-694 Lewinsville Rd To: 29-5728 Snowpine Way					NA			NA		1997
(5727) Meadow Green Lane	0.16	110	R			From: 29-5728 Snowpine Way To: Cul-de-Sac					NA			NA		12/08/2014
(5728) Snowpine Way	0.14	80	R			From: Cul-de-Sac To: 29-5727 Meadow Green Lane					NA			NA		12/08/2014
(5729) Sawdust Rd	0.27	150	R			From: 29-5714 Walter Thompson Dr To: Cul-de-Sac					NA			NA		1996
(5730) Puritan Ct	0.14	150	R			From: 29-5340 Viking Dr To: Cul-de-Sac					NA			NA		12/08/2014
(5731) John Milton Dr	0.07	3000	R			From: 29-5340 Viking Dr To: 29-5732 John Milton Ct					NA			NA		08/04/2006
(5731) John Milton Dr	0.01	3000	R			From: 29-5732 John Milton Ct To: 0.01 ME 29-5732					NA			NA		03/11/2009
(5731) John Milton Dr	0.19	3100	R			From: 0.01 ME 29-5732 To: 29-6386 Horton Hill Rd					NA			NA		08/04/2006
(5731) John Milton Dr	0.04	3100	R			From: 29-6386 Horton Hill Rd To: 29-6383 Oliver Cromwell Dr					NA			NA		08/04/2006
(5731) John Milton Dr	0.03	2800	R			From: 29-6383 Oliver Cromwell Dr To: 29-5345 Quiney Adams Dr					NA			NA		1997
(5731) John Milton Dr	0.16	6800	R			From: 29-5345 Quiney Adams Dr To: 29-665 Fox Mill Rd					NA			NA		1997
(5732) John Milton Ct	0.06	80	R			From: 29-5731 John Milton Dr To: Cul-de-Sac					NA			NA		12/08/2014
(5733) High Point Rd	2.87	90	R			From: Dead End To: 29-600 Gunston Rd					NA			NA		1991
(5734) Old Reston Ave	0.40	4600	R			From: 29-675 Sunset Hills Rd To: 29-6363 New Dominion Pkwy					NA			NA		03/09/2009
(5735) Glade Bank Way	0.10	420	R			From: 29-4721 Glade Dr To: 0.10 MN 29-4721					NA			NA		04/14/2009
(5735) Glade Bank Way	0.14	NA				From: 0.10 MN 29-4721 To: Cul-de-Sac					NA			NA		
(5736) Bingham Ct	0.04	280	R			From: 29-5373 Ridge Heights Rd To: 29-5737 Bingham Ter					NA			NA		08/24/2005
(5736) Bingham Ct	0.04	45	R			From: 29-5737 Bingham Ter To: Cul-de-Sac					NA			NA		12/08/2014
(5737) Bingham Ter	0.09	70	R			From: Cul-de-Sac To: 29-5736 Bingham Ct					NA			NA		12/08/2014



Virginia Department of Transportation  
Traffic Engineering Division  
2014  
Annual Average Daily Traffic Volume Estimates By Section of Route  
Fairfax Maintenance Area

Route	Length	AADT	QA	4Tire	Bus	-----Truck-----				QC	K Factor	QK	Dir Factor	AAWDT	QW	Year
						2Axle	3+Axle	1Trail	2Trail							
<b>Fairfax County</b>																
(5738) Amberjack Ct	0.08	80	R			From: 29-5373 Ridge Heights Rd To: Cul-de-Sac					NA			NA		12/08/2014
(5739) Claiborne Dr	0.17	70	R			From: Cul-de-Sac To: 29-695 Kirby Rd					NA			NA		12/08/2014
(5740) Panama Rd	0.10	170	R			From: 29-5741 Andorra Pl To: 29-5354 Freetown Dr					NA			NA		08/02/2006
(5741) Andorra Pl	0.08	70	R			From: Dead End To: 29-5740 Panama Rd					NA			NA		12/08/2014
(5741) Andorra Pl	0.05	40	R			From: 29-5740 Panama Rd To: Dead End					NA			NA		12/08/2014
(5742) Falstaff Rd	0.11	60	R			From: 29-694; 29-3915 To: Cul-de-Sac					NA			NA		12/08/2014
(5743) Downey Dr	0.11	190	R			From: SR 7; FR-798 To: Dead End					NA			NA		1986
(5744) Nobehar Dr	0.12	90	R			From: Cul-de-Sac To: 29-673 Lawyers Rd					NA			NA		12/08/2014
(5745) Lomond Ct	0.09	45	R			From: Cul-de-Sac To: 29-673 Lawyers Rd					NA			NA		12/08/2014
(5746) Purple Beech Dr	0.09	810	R			From: 29-4720 Soapstone Dr To: 29-5370 Durand Dr					NA			NA		08/22/2005
(5746) Purple Beech Dr	0.05	530	R			From: 29-5370 Durand Dr To: 29-5747 Peppermint Ct					NA			NA		08/22/2005
(5746) Purple Beech Dr	0.08	270	R			From: 29-5747 Peppermint Ct To: 29-5748 Mock Orange Ct					NA			NA		08/22/2005
(5746) Purple Beech Dr	0.08	200	R			From: 29-5748 Mock Orange Ct To: Begin Loop					NA			NA		08/22/2005
(5746) Purple Beech Dr	0.23	180	R			From: Begin Loop To: End Loop					NA			NA		08/22/2005
(5747) Eakins Ct	0.03	60	R			From: Dead End To: 29-5746 Purple Beech Dr					NA			NA		12/08/2014
(5747) Peppermint Ct	0.04	60	R			From: 29-5746 Purple Beech Dr To: Dead End					NA			NA		12/08/2014
(5748) Mock Orange Ct	0.03	60	R			From: 29-5746 Purple Beech Dr To: Cul-de-Sac					NA			NA		12/08/2014
(5749) Post Oak Trail	0.24	280	R			From: 29-5752 W, Oldfield Dr To: 29-5751 Buckthorn Lane					NA			NA		08/24/2005
(5749) Post Oak Trail	0.21	300	R			From: 29-5751 Buckthorn Lane To: 29-5750 Pepperridge Lane					NA			NA		08/24/2005
(5749) Post Oak Trail	0.04	340	R			From: 29-5750 Pepperridge Lane To: 29-5752 E, Oldfield Dr					NA			NA		08/24/2005
(5749) Post Oak Trail	0.17	630	R			From: 29-5752 E, Oldfield Dr To: 29-5320 Sunrise Valley Dr					NA			NA		08/24/2005

Virginia Department of Transportation  
Traffic Engineering Division  
2014  
Annual Average Daily Traffic Volume Estimates By Section of Route  
Fairfax Maintenance Area

Route	Length	AADT	QA	4Tire	Bus	-----Truck-----				QC	K Factor	QK	Dir Factor	AAWDT	QW	Year
						2Axle	3+Axle	1Trail	2Trail							
<b>Fairfax County</b>																
(5750) Pepperridge Lane	0.11	45	R			From: 29-5749 Post Oak Trail					NA		NA			12/08/2014
						To: Cul-de-Sac										
(5751) Buckthorn Lane	0.24	110	R			From: Cul-de-Sac					NA		NA			12/08/2014
						To: 29-5749 Post Oak Trail										
(5752) Oldfield Dr	0.07	200	R			From: 29-5749 E, Post Oak Trail					NA		NA			08/22/2005
						To: 29-5749 W, Post Oak Trail										
(5752) Oldfield Dr	0.15	190	R			From: 29-5794 Cranberry Lane					NA		NA			08/22/2005
						To: 29-5756 Winter Corn Lane										
(5752) Oldfield Dr	0.15	350	R			From: 29-5756 Winter Corn Lane					NA		NA			08/22/2005
						To: 29-5320 Sunrise Valley Dr										
(5752) Oldfield Dr	0.06	460	R			From: 29-5320 Sunrise Valley Dr					NA		NA			08/22/2005
						To: 29-5320 W, Sunrise Valley Dr										
(5753) Upper Lake Dr	0.12	790	R			From: 29-5754 Great Meadow Dr					NA		NA			08/24/2005
						To: 29-6129 Halyard Lane										
(5753) Upper Lake Dr	0.30	290	R			From: 29-6129 Halyard Lane					NA		NA			08/24/2005
						To: 29-6128 Cutwater Ct										
(5753) Upper Lake Dr	0.08	420	R			From: 29-6128 Cutwater Ct					NA		NA			08/24/2005
						To: 29-5320 E, Sunrise Valley Dr										
(5753) Upper Lake Dr	0.19	690	R			From: 29-5320 E, Sunrise Valley Dr					NA		NA			08/24/2005
						To: 29-5320 Sunrise Valley Dr										
(5754) Great Meadow Dr	0.09	500	R			From: 29-5755 Weybridge Lane					NA		NA			08/24/2005
						To: 29-5753 Upper Lake Dr										
(5754) Great Meadow Dr	0.18	420	R			From: 29-5753 Upper Lake Dr					NA		NA			08/24/2005
						To: Cul-de-Sac										
(5755) Weybridge Lane	0.06	90	R			From: Cul-de-Sac					NA		NA			12/08/2014
						To: 29-5754 Great Meadow Dr										
(5756) Winter Corn Lane	0.08	70	R			From: 29-5754 Great Meadow Dr					NA		NA			12/08/2014
						To: 29-5752 Oldfield Dr										
(5757) Steamview Lane	0.07	90	R			From: Dead End					NA		NA			12/08/2014
						To: 29-5759 Creekside Ct										
(5757) Steamview Lane	0.07	210	R			From: 29-5759 Creekside Ct					NA		NA			08/31/2005
						To: 29-5758 Snughill Ct										
(5757) Steamview Lane	0.05	360	R			From: 29-5758 Snughill Ct					NA		NA			08/31/2005
						To: 29-5764 Laurel Hill Rd										
(5757) Steamview Lane	0.14	90	R			From: 29-5764 Laurel Hill Rd					NA		NA			12/08/2014
						To: Dead End										
(5758) Snughill Ct	0.13	90	R			From: Dead End					NA		NA			12/08/2014
						To: 29-5757 Steamview Lane										
(5759) Creekside Ct	0.07	70	R			From: 29-5757 Steamview Lane					NA		NA			12/08/2014
						To: Cul-de-Sac										
(5760) Wolftrap Run Rd	0.08	100	R			From: Cul-de-Sac					NA		NA			12/08/2014
						To: 29-5763 Trapline Ct										

Virginia Department of Transportation  
Traffic Engineering Division  
2014  
Annual Average Daily Traffic Volume Estimates By Section of Route  
Fairfax Maintenance Area

Route	Length	AADT	QA	4Tire	Bus	-----Truck-----				QC	K Factor	QK	Dir Factor	AAWDT	QW	Year
						2Axle	3+Axle	1Trail	2Trail							
<b>Fairfax County</b>																
(5760) Wolftrap Run Rd	0.08	380	R			From: 29-5763 Trapline Ct					NA			NA		08/25/2005
(5760) Wolftrap Run Rd	0.13	720	R			To: 29-5762 Weatherwood Ct					NA			NA		08/25/2005
(5760) Wolftrap Run Rd	0.09	950	R			From: 29-5761 Timberwolf Ct					NA			NA		08/25/2005
						To: SR 7 Leesburg Pike										
(5761) Trailridge Ct	0.07	40	R			From: Cul-de-Sac					NA			NA		12/08/2014
(5761) Timberwolf Ct	0.08	40	R			To: 29-5760 Wolftrap Run Rd					NA			NA		12/08/2014
						To: Dead End										
(5762) Cricklewood Ct	0.24	260	R			From: Dead End					NA			NA		1996
(5762) Weatherwood Ct	0.08	60	R			To: 29-5760 Wolftrap Run Rd					NA			NA		12/08/2014
						To: Cul-de-Sac										
(5763) Trapline Ct	0.07	60	R			From: 29-5760 Wolftrap Run Rd					NA			NA		12/08/2014
						To: Cul-de-Sac										
(5764) Laurel Hill Rd	0.07	60	R			From: Cul-de-Sac					NA			NA		12/08/2014
(5764) Laurel Hill Rd	0.07	370	R			To: 29-6645 Laurel Hill Ct					NA			NA		08/31/2005
(5764) Laurel Hill Rd	0.12	320	R			From: 29-6644 Edgepark Rd					NA			NA		08/31/2005
(5764) Laurel Hill Rd	0.44	680	R			To: 29-5757 Steamview Lane					NA			NA		08/31/2005
						To: SR 7; FR-928										
(5765) Justin Knoll Rd	0.24	60	R			From: 29-671 Stuart Mill Rd					NA			NA		12/08/2014
						To: Dead End										
(5766) Twin Mill Lane	0.10	270	R			From: 29-671 Stuart Mill Rd					NA			NA		08/10/2005
(5766) Twin Mill Lane	0.10	430	R			To: 29-5767 Watermill Ct					NA			NA		03/10/2009
(5766) Twin Mill Lane	0.26	250	R			From: 29-5768 Flowerstone St					NA			NA		03/11/2009
(5766) Twin Mill Lane	0.05	40	R			To: 29-5769 Timbermill Ct					NA			NA		12/08/2014
						To: Dead End										
(5767) Watermill Ct	0.20	80	R			From: 29-5766 Twin Mill Lane					NA			NA		12/08/2014
						To: Cul-de-Sac										
(5768) Flowerstone St	0.13	50	R			From: Cul-de-Sac					NA			NA		1996
						To: 29-5766 Twin Mill Lane										
(5769) Timbermill Ct	0.32	90	R			From: Cul-de-Sac					NA			NA		12/08/2014
						To: 29-5766 Twin Mill Lane										
(5770) Stuart Ridge Dr	0.19	1000	R			From: 29-5774 Coat Ridge Rd					NA			NA		08/10/2005
						To: 29-5771 Trossack Rd										

Virginia Department of Transportation  
Traffic Engineering Division  
2014  
Annual Average Daily Traffic Volume Estimates By Section of Route  
Fairfax Maintenance Area

Route	Length	AADT	QA	4Tire	Bus	-----Truck-----				QC	K Factor	QK	Dir Factor	AAWDT	QW	Year
						2Axle	3+Axle	1Trail	2Trail							
<b>Fairfax County</b>																
(5770) Stuart Ridge Dr	0.05	950	R								NA			NA		08/10/2005
(5771) Trossack Rd	0.17	180	R								NA			NA		08/17/2009
(5772) Cheviot Dr	0.11	120	R								NA			NA		12/08/2014
(5772) Cheviot Dr	0.05	590	R								NA			NA		08/10/2005
(5772) Cheviot Dr	0.20	380	R								NA			NA		08/10/2005
(5773) Sheridan Run Ct	0.04	49	R								NA			NA		08/17/2009
(5774) Coat Ridge Rd	0.05	30	R								NA			NA		12/08/2014
(5774) Coat Ridge Rd	0.09	390	R								NA			NA		08/10/2005
(5774) Coat Ridge Rd	0.03	330	R								NA			NA		08/10/2005
(5774) Coat Ridge Rd	0.13	270	R								NA			NA		08/10/2005
(5774) Coat Ridge Rd	0.12	490	R								NA			NA		1986
(5775) Forbes Glen Dr	0.06	110	R								NA			NA		08/17/2009
(5776) Winding Way Dr	0.06	180	R								NA			NA		03/09/2009
(5777) Malvern Hill Pl	0.04	180	R								NA			NA		07/02/2006
(5777) Malvern Hill Pl	0.05	90	R								NA			NA		12/08/2014
(5778) Hidden Creek Dr	0.46	330	R								NA			NA		09/19/2005
(5779) Wood Glade Dr	0.06	70	R								NA			NA		12/08/2014
(5779) Wood Glade Dr	0.04	20	R								NA			NA		12/08/2014
(5780) Old Gate Ct	0.13	70	R								NA			NA		12/08/2014
(5780) Old Gate Ct	0.06	790	R								NA			NA		1997
(5781) Crossover Dr	0.11	300	R								NA			NA		10/19/2005

Virginia Department of Transportation  
Traffic Engineering Division  
2014  
Annual Average Daily Traffic Volume Estimates By Section of Route  
Fairfax Maintenance Area

Route	Length	AADT	QA	4Tire	Bus	-----Truck-----				QC	K Factor	QK	Dir Factor	AAWDT	QW	Year
						2Axle	3+Axle	1Trail	2Trail							
<b>Fairfax County</b>																
(5781) Crossover Dr	0.19	380	R				From: 29-5783 Huntover Ct					NA		NA		1997
(5781) Crossover Dr	0.06	230	R				To: 29-5782 Old Stage Ct					NA		NA		1997
(5782) Old Stage Ct	0.11	70	R				From: 29-5780 Old Gate Ct					NA		NA		12/08/2014
(5783) Huntover Ct	0.09	60	R				To: Cul-de-Sac					NA		NA		12/08/2014
(5784) Karen Forest Dr	0.12	45	R				From: 29-5781 Crossover Dr					NA		NA		12/08/2014
(5785) Batten Hollow Rd	0.18	1200	R				To: Dead End					NA		NA		12/08/2014
(5785) Batten Hollow Rd	0.13	1100	R				From: 29-685 Swinks Mill Rd					NA		NA		12/08/2014
(5785) Batten Hollow Rd	0.05	980	R				To: 29-676 Clarks Crossing Rd					NA		NA		1997
(5785) Batten Hollow Rd	0.16	910	R				From: 29-5786 Kohoutek Ct					NA		NA		1997
(5785) Batten Hollow Rd	0.14	710	R				To: 29-5787 Peppermill Pl					NA		NA		1997
(5785) Batten Hollow Rd	0.03	540	R				From: 29-5788 Fonda Dr					NA		NA		1997
(5785) Batten Hollow Rd	0.03	330	R				To: 29-5789 Fosbak Ct					NA		NA		1997
(5785) Batten Hollow Rd	0.07	270	R				From: 29-6775 Cheddar Dr					NA		NA		1997
(5785) Batten Hollow Rd	0.07	120	R				To: 29-5791 Abbey Oak Dr					NA		NA		1997
(5786) Kohoutek Ct	0.07	70	R				From: 29-6774 Woodland Glen Ct					NA		NA		1997
(5787) Peppermill Pl	0.10	60	R				To: 29-5790 Ferol Dr					NA		NA		12/08/2014
(5788) Fonda Dr	0.27	120	R				From: Cul-de-Sac					NA		NA		1996
(5789) Fosbak Dr	0.30	180	R				To: Cul-de-Sac					NA		NA		12/08/2014
(5789) Fosbak Ct	0.04	30	R				From: 29-5785 Batten Hollow Rd					NA		NA		12/08/2014
(5790) Ferol Dr	0.16	70	R				To: Dead End					NA		NA		12/08/2014
(5791) Abbey Oak Dr	0.15	30	R				From: Cul-de-Sac					NA		NA		1996
							To: 0.08 ME 29-7460									

Virginia Department of Transportation  
Traffic Engineering Division  
2014  
Annual Average Daily Traffic Volume Estimates By Section of Route  
Fairfax Maintenance Area

Route	Length	AADT	QA	4Tire	Bus	-----Truck-----				QC	K Factor	QK	Dir Factor	AAWDT	QW	Year
						2Axle	3+Axle	1Trail	2Trail							
<b>Fairfax County</b>																
(5791) Abbey Oak Dr	0.48	490	R			From: 0.08 ME 29-7460					NA			NA		08/30/2005
(5791) Abbey Oak Dr	0.25	1000	R			From: 29-677 Meadowlark Rd					NA			NA		08/30/2005
						To: 29-5785 Batten Hollow Rd										
(5792) Barrel Cooper Ct	0.13	590	R			From: Cul-de-Sac					NA			NA		1986
						To: 29-5337 Olde Crafts Dr										
(5793) James River Ct	0.08	30	R			From: 29-5725 Linda Marie Dr					NA			NA		12/08/2014
						To: Cul-de-Sac										
(5794) Cranberry Lane	0.13	120	R			From: 29-5752 Oldfield Dr					NA			NA		12/08/2014
						To: Cul-de-Sac										
(5795) Union Church Rd	0.19	270	R			From: 29-683 Bellview Rd					NA			NA		01/17/2005
(5795) Union Church Rd	0.24	60	R			From: 29-5796 Galium Ct					NA			NA		12/08/2014
						To: Dead End										
(5796) Galium Ct	0.20	60	R			From: 29-5795 Union Church Rd					NA			NA		12/08/2014
						To: Cul-de-Sac										
(5797) Cedrus Lane	0.19	90	R			From: Cul-de-Sac					NA			NA		12/08/2014
						To: 29-676 Towlston Rd										
(5798) Oak Branch Dr	0.11	80	R			From: 29-3891 Oak Valley Dr					NA			NA		12/08/2014
						To: Cul-de-Sac										
(5799) Dale Ridge Ct	0.11	80	R			From: 29-3891 Oak Valley Dr					NA			NA		12/08/2014
						To: Cul-de-Sac										
(5800) Vantage Dr	0.14	100	R			From: Dead End					NA			NA		12/08/2014
(5800) Vantage Dr	0.05	360	R			From: 29-5806 S. Rolling Stone Way					NA			NA		01/12/2009
(5800) Vantage Dr	0.13	700	R			From: 29-5809 Vantage Ct					NA			NA		1986
(5800) Vantage Dr	0.06	680	R			From: 29-5810 S. Flintstone Rd					NA			NA		03/16/2009
(5800) Vantage Dr	0.09	1100	R			From: 29-5806 N. Rolling Stone Way					NA			NA		01/13/2009
(5800) Vantage Dr	0.04	1200	R			From: 29-5828 Coldbrooke Ct					NA			NA		01/13/2009
(5800) Vantage Dr	0.10	1600	R			From: 29-5803 Rock Creek Rd					NA			NA		01/13/2009
(5800) Vantage Dr	0.06	1900	R			From: 29-5810 N. Flintstone Rd					NA			NA		01/12/2009
(5800) Vantage Dr	0.04	2400	R			From: 29-5801 Stream Bed Way					NA			NA		01/13/2009
(5801) Stream Bed Way	0.06	260	R			From: 29-5800 Vantage Dr					NA			NA		01/13/2009
						To: 29-5802 Moon Rock Ct										

Virginia Department of Transportation  
Traffic Engineering Division  
2014  
Annual Average Daily Traffic Volume Estimates By Section of Route  
Fairfax Maintenance Area

Route	Length	AADT	QA	4Tire	Bus	-----Truck-----				QC	K Factor	QK	Dir Factor	AAWDT	QW	Year
						2Axle	3+Axle	1Trail	2Trail							
<b>Fairfax County</b>																
(5801) Stream Bed Way	0.14	90	R								NA			NA		12/08/2014
(5802) Moon Rock Ct	0.08	110	R								NA			NA		12/08/2014
(5803) Rock Creek Rd	0.12	430	R								NA			NA		01/13/2009
(5803) Rock Creek Rd	0.19	20	R								NA			NA		01/13/2009
(5804) Rock Creek Ct	0.06	200	R								NA			NA		01/13/2009
(5804) Rock Creek Ct	0.07	110	R								NA			NA		12/08/2014
(5805) Hillside Ct	0.04	80	R								NA			NA		12/08/2014
(5806) Rolling Stone Way	0.06	360	R								NA			NA		1986
(5806) Rolling Stone Way	0.15	170	R								NA			NA		01/13/2009
(5806) Rolling Stone Way	0.14	170	R								NA			NA		01/13/2009
(5806) Rolling Stone Way	0.06	210	R								NA			NA		01/12/2009
(5807) Lodestone Ct	0.07	110	R								NA			NA		08/11/2009
(5808) Bedrock Rd	0.11	130	R								NA			NA		12/08/2014
(5809) Vantage Ct	0.06	80	R								NA			NA		08/11/2009
(5810) Flintstone Rd	0.05	370	R								NA			NA		01/12/2009
(5810) Flintstone Rd	0.13	310	R								NA			NA		1986
(5810) Flintstone Rd	0.07	320	R								NA			NA		01/12/2009
(5810) Flintstone Rd	0.04	350	R								NA			NA		1986
(5810) Flintstone Rd	0.27	230	R								NA			NA		01/12/2009
(5811) Whetstone Rd	0.15	100	R								NA			NA		12/08/2014
(5811) Whetstone Rd	0.04	340	R								NA			NA		01/12/2009

Virginia Department of Transportation  
Traffic Engineering Division  
2014  
Annual Average Daily Traffic Volume Estimates By Section of Route  
Fairfax Maintenance Area

Route	Length	AADT	QA	4Tire	Bus	-----Truck-----				QC	K Factor	QK	Dir Factor	AAWDT	QW	Year
						2Axle	3+Axle	1Trail	2Trail							
<b>Fairfax County</b>																
(5811) Whetstone Rd	0.07	220	R								NA		NA			01/12/2009
(5812) Lantern PI	0.30	330	R								NA		NA			01/12/2009
(5812) Lantern PI	0.09	880	R								NA		NA			01/12/2009
(5813) Rollingbrooke Ct	0.11	130	R								NA		NA			12/08/2014
(5814) Hard Rock Rd	0.04	60	R								NA		NA			12/08/2014
(5814) Hard Rock Rd	0.05	440	R								NA		NA			01/12/2009
(5815) Signal Point Ct	0.04	70	R								NA		NA			12/08/2014
(5816) Marshall House Ct	0.08	80	R								NA		NA			12/08/2014
(5817) Fort Corloran Dr	0.13	390	R								NA		NA			1997
(5817) Fort Corloran Dr	0.06	230	R								NA		NA			1997
(5817) Fort Corloran Dr	0.10	100	R								NA		NA			12/08/2014
(5818) Grovers Theater Ct	0.05	70	R								NA		NA			12/08/2014
(5819) Point Roundtop Ct	0.07	70	R								NA		NA			12/08/2014
(5820) General Banks Ct	0.05	90	R								NA		NA			01/28/2002
(5821) Bald Hill PI	0.09	250	R								NA		NA			02/10/2009
(5821) Bald Hill PI	0.07	130	R								NA		NA			01/28/2002
(5822) Blake House Ct	0.04	90	R								NA		NA			01/28/2002
(5823) Meridian Hill PI	0.12	200	R								NA		NA			01/28/2002
(5824) Herberts Crossing Dr	0.24	110	R								NA		NA			02/10/2009
(5825) Mount Burnside Way	0.08	220	R								NA		NA			02/10/2009



Virginia Department of Transportation  
Traffic Engineering Division  
2014  
Annual Average Daily Traffic Volume Estimates By Section of Route  
Fairfax Maintenance Area

Route	Length	AADT	QA	4Tire	Bus	-----Truck-----				QC	K Factor	QK	Dir Factor	AAWDT	QW	Year
						2Axle	3+Axle	1Trail	2Trail							
<b>Fairfax County</b>																
(5825) Mount Burnside Wy	0.24	510	R				29-6174 Wax Myrtle Ct				NA			NA		1986
(5825) Mount Burnside Wy	0.14	510	R				29-5824 Herberts Crossing Dr				NA			NA		02/10/2009
							29-3647 Lake Braddock Dr									
(5826) Lichen Ct	0.04	90	R				29-5810 Flintstone Rd				NA			NA		08/11/2009
							Cul-de-Sac									
(5827) Brookington Ct	0.03	80	R				29-5810 Flintstone Rd				NA			NA		08/11/2009
							Cul-de-Sac									
(5828) Coldbrooke Ct	0.10	170	R				29-5800 Vantage Dr				NA			NA		08/11/2009
							Cul-de-Sac									
(5829) Timberneck Ct	0.06	40	R				29-5725 Linda Marie Dr				NA			NA		12/08/2014
							Cul-de-Sac									
(5830) Oakbrooke Ave	0.16	240	R				29-5832 Treebrooke Lane				NA			NA		1986
(5830) Oakbrooke Ave	0.03	370	R				29-5831 Chollman Ct				NA			NA		03/17/2009
							29-629 Fort Hunt Rd									
(5831) Chollman Ct	0.04	60	R				Cul-de-Sac				NA			NA		12/08/2014
							29-5830 Oakbrooke Ave									
(5832) Treebrooke Lane	0.07	80	R				Dead End				NA			NA		12/08/2014
							29-5830 Oakbrooke Ave									
(5832) Treebrooke Lane	0.06	70	R				Dead End				NA			NA		12/08/2014
							Dead End									
(5833) Rippon Lodge Dr	0.07	140	R				Dead End				NA			NA		09/07/2002
							29-4686 Lindsay St									
(5833) Rippon Lodge Dr	0.06	520	R				29-5133 Ellzey Dr				NA			NA		09/07/2002
							29-4687 Colton St									
(5833) Rippon Lodge Dr	0.13	180	R				29-5130 Paynes Church Dr				NA			NA		03/05/2009
							Dead End									
(5834) Wilmette Dr	0.15	290	R				Cul-de-Sac				NA			NA		10/23/2001
							29-5840 Windward Dr									
(5835) Wilmington Dr	0.33	NA					Cul-de-Sac				NA			NA		
							29-645 Burke Lake Rd									
(5835) Wilmington Dr	0.08	920	R				29-5836 Wolcott Dr				NA			NA		12/18/2008
							29-5837 Rand Dr									
(5835) Wilmington Dr	0.18	890	R				29-5840 Windward Dr				NA			NA		12/18/2008

Virginia Department of Transportation  
 Traffic Engineering Division  
 2014  
 Annual Average Daily Traffic Volume Estimates By Section of Route  
 Fairfax Maintenance Area

Route	Length	AADT	QA	4Tire	Bus	-----Truck-----				QC	K Factor	QK	Dir Factor	AAWDT	QW	Year
						2Axle	3+Axle	1Trail	2Trail							
<b>Fairfax County</b>																
(5835) Wilmington Dr	0.24	2300	R			From: 29-5840 Windward Dr					NA			NA		12/18/2008
						To: 29-643 Burke Centre Pkwy										
(5836) Wolcott Dr	0.07	150	R			From: 29-5835 Wilmington Dr					NA			NA		10/24/2001
						To: Cul-de-Sac										
(5837) Rand Dr	0.09	180	R			From: 29-5840 Windward Dr					NA			NA		02/19/2009
						To: 29-5838 Skinner Dr										
(5837) Rand Dr	0.13	390	R			From: 29-5835 Wilmington Dr					NA			NA		02/19/2009
						To: 29-5835 Wilmington Dr										
(5837) Rand Dr	0.16	290	R			From: 29-5835 Wilmington Dr					NA			NA		10/24/2001
						To: Dead End										
(5838) Skinner Dr	0.07	320	R			From: 29-5837 Rand Dr					NA			NA		02/19/2009
						To: 29-5839 Manet Rd										
(5838) Skinner Dr	0.04	60	R			From: 29-5839 Manet Rd					NA			NA		11/01/2001
						To: Cul-de-Sac										
(5839) Manet Rd	0.10	190	R			From: 29-5838 Skinner Dr					NA			NA		11/01/2001
						To: Cul-de-Sac										
(5840) Windward Dr	0.08	840	R			From: 29-645 Burke Lake Rd					NA			NA		02/19/2009
						To: 29-5843 Marquand Dr										
(5840) Windward Dr	0.07	870	R			From: 29-5843 Marquand Dr					NA			NA		10/29/2001
						To: 29-5837 Rand Dr										
(5840) Windward Dr	0.06	620	R			From: 29-5837 Rand Dr					NA			NA		10/29/2001
						To: 29-5834 Wilmette Dr										
(5840) Windward Dr	0.13	580	R			From: 29-5834 Wilmette Dr					NA			NA		10/29/2001
						To: 29-5955 Wicklow Dr										
(5840) Windward Dr	0.11	760	R			From: 29-5955 Wicklow Dr					NA			NA		02/19/2009
						To: 29-5841 Winter Park Dr										
(5840) Windward Dr	0.09	1200	R			From: 29-5841 Winter Park Dr					NA			NA		02/19/2009
						To: 29-5835 Wilmington Dr										
(5840) Windward Dr	0.14	380	R			From: 29-5835 Wilmington Dr					NA			NA		10/24/2001
						To: Dead End										
(5841) Winter Park Dr	0.05	490	R			From: 29-5840 Windward Dr					NA			NA		02/19/2009
						To: 29-5842 Mantle Rd										
(5841) Winter Park Dr	0.11	140	R			From: 29-5842 Mantle Rd					NA			NA		12/08/2014
						To: Cul-de-Sac										
(5842) Mantle Rd	0.13	290	R			From: 29-5841 Winter Park Dr					NA			NA		10/23/2001
						To: Cul-de-Sac										
(5843) Marquand Dr	0.16	300	R			From: 29-5840 Windward Dr					NA			NA		10/23/2001
						To: Cul-de-Sac										
(5844) Wheaton Dr	0.07	860	R			From: 29-643 Burke Centre Pkwy					NA			NA		12/18/2008
						To: 29-5845 S. Natick Rd										
(5844) Wheaton Dr	0.12	350	R			From: 29-5845 S. Natick Rd					NA			NA		12/18/2008
						To: 29-5845 N. Natick Rd										

Virginia Department of Transportation  
Traffic Engineering Division  
2014  
Annual Average Daily Traffic Volume Estimates By Section of Route  
Fairfax Maintenance Area

Route	Length	AADT	QA	4Tire	Bus	-----Truck-----				QC	K Factor	QK	Dir Factor	AAWDT	QW	Year
						2Axle	3+Axle	1Trail	2Trail							
<b>Fairfax County</b>																
(5845) Natick Rd	0.08	150	R									NA		NA		10/24/2001
						From: Dead End										
(5845) Natick Rd	0.08	180	R									NA		NA		10/24/2001
						From: 29-5844 S, Wheaton Dr										
(5845) Natick Rd	0.24	350	R									NA		NA		12/18/2008
						From: 29-5846 Natick Ct										
(5845) Natick Rd	0.11	110	R									NA		NA		08/13/2009
						From: 29-5844 N, Wheaton Dr										
						To: Dead End										
(5846) Natick Ct	0.08	140	R									NA		NA		10/24/2001
						From: 29-5845 Natick Rd										
						To: Cul-de-Sac										
(5847) Coffer Woods Rd	1.40	5200	G	100%	0%	0%	0%	0%	0%	C	0.097	F	0.66	5500	G	2014
						From: 29-643 Burke Center Pkwy										
						To: 29-645 Burke Lake Rd										
(5848) Wards Grove Cir	0.59	1200	R									NA		NA		03/04/2009
						From: 29-5847 N, Coffer Woods Rd										
(5848) Wards Grove Cir	0.03	1000	R									NA		NA		1986
						From: 29-5949 Wooden Spoon Ct										
(5848) Wards Grove Cir	0.05	1100	R									NA		NA		03/04/2009
						From: 29-5948 Wood Laurel Ct										
(5848) Wards Grove Cir	0.15	1500	R									NA		NA		03/04/2009
						From: 29-5947 Wooden Hawk Lane										
(5848) Wards Grove Cir	0.03	2100	R									NA		NA		1986
						From: 29-5946 Stone Wood Ct										
(5848) Wards Grove Cir	0.03	1900	R									NA		NA		03/04/2009
						From: 29-5945 Wood Astor Ct										
						To: 29-5847 S, Coffer Woods Rd										
(5849) Coffer Woods Ct	0.06	150	R									NA		NA		10/23/2001
						From: Cul-de-Sac										
(5849) New England Woods Dr	0.31	210	R									NA		NA		03/04/2009
						From: 29-5847 S, Coffer Woods Rd										
(5849) New England Woods Dr	0.09	270	R									NA		NA		1986
						From: 29-5954 New England Woods Ct										
						To: 29-5847 N, Coffer Woods Rd										
(5850) Clipper Dr	0.07	40	R									NA		NA		12/08/2014
						From: Cul-de-Sac										
(5850) Clipper Dr	0.10	190	R									NA		NA		11/07/2001
						From: 29-5851 Schooner St										
						To: SR 123 Ox Rd										
(5851) Schooner St	0.05	50	R									NA		NA		11/07/2001
						From: Dead End										
						To: 29-5850 Clipper Dr										
(5852) Hemlock Woods Lane	0.12	690	R									NA		NA		10/23/2001
						From: 29-5847 Coffer Woods Rd										
						To: Cul-de-Sac										
(5853) Reservation Dr	0.24	2400	R									NA		NA		12/05/2001
						From: 29-641 Fairfax County Pkwy										
(5853) Reservation Dr	0.14	1300	R									NA		NA		12/15/2008
						From: 29-5856 Elk Dr										
(5853) Reservation Dr	0.10	1700	R									NA		NA		12/05/2001
						From: 29-5855 Canterring Pl										
						To: 29-5854 Retriever Rd										

Virginia Department of Transportation  
Traffic Engineering Division  
2014  
Annual Average Daily Traffic Volume Estimates By Section of Route  
Fairfax Maintenance Area

Route	Length	AADT	QA	4Tire	Bus	-----Truck-----				QC	K Factor	QK	Dir Factor	AAWDT	QW	Year
						2Axle	3+Axle	1Trail	2Trail							
<b>Fairfax County</b>																
(5853) Reservation Dr	0.17	1300	R			From: 29-5854 Retriever Rd					NA			NA		12/05/2001
						To: 29-5560 Game Lord Dr										
(5854) Retriever Rd	0.28	310	R			From: Dead End					NA			NA		08/12/2009
						To: 29-5853 Reservation Dr										
(5855) Canterring Pl	0.06	100	R			From: 29-5853 Reservation Dr					NA			NA		11/13/2001
						To: Cul-de-Sac										
(5856) Elk Dr	0.11	280	R			From: 29-5853 Reservation Dr					NA			NA		11/13/2001
						To: 29-5857 Calico Ct										
(5857) Calico Ct	0.09	130	R			From: 29-5856 Elk Dr					NA			NA		11/13/2001
						To: Cul-de-Sac										
(5858) Ashbridge Ct	0.11	580	R			From: 29-5236 Shiplett Blvd					NA			NA		08/13/2009
						To: Cul-de-Sac										
(5859) Snow Meadow Lane	0.08	90	R			From: Cul-de-Sac					NA			NA		12/08/2014
						To: 29-694 Lewinsville Rd										
(5860) Outhaul Lane	0.15	300	R			From: Cul-de-Sac					NA			NA		08/12/2009
						To: 29-5893 Shipwright Dr										
(5861) Caulking Pl	0.08	120	R			From: 29-5893 Shipwright Dr					NA			NA		08/12/2009
						To: Cul-de-Sac										
(5862) Atherstone Ct	0.05	60	R			From: 29-5870 Covered Bridge Rd					NA			NA		11/01/2001
						To: Cul-de-Sac										
(5863) Flintridge Ct	0.08	120	R			From: Cul-de-Sac					NA			NA		01/24/2002
						To: 29-5677 Jensen Pl										
(5863) Flintridge Ct	0.16	220	R			From: 29-5677 Jensen Pl					NA			NA		01/24/2002
						To: Dead End										
(5864) Hillview Ct	0.08	70	R			From: 29-1420 Hillview Ave					NA			NA		08/10/2009
						To: Cul-de-Sac										
(5865) Landmark Pl	0.10	90	R			From: Cul-de-Sac					NA			NA		12/08/2014
						To: 29-7002 John Ayres Dr										
(5865) Landmark Pl	0.05	470	R			From: 29-7002 John Ayres Dr					NA			NA		03/05/2009
						To: 29-6467 John Turley Pl										
(5865) Landmark Pl	0.07	80	R			From: 29-6467 John Turley Pl					NA			NA		09/05/2001
						To: Dead End										
(5866) Andrews Chapel Ct	0.07	110	R			From: Cul-de-Sac					NA			NA		08/31/2001
						To: 29-7002 John Ayres Dr										
(5867) Mantlepiece Ct	0.05	90	R			From: 29-5505 Scorpio Lane					NA			NA		10/24/2001
						To: Cul-de-Sac										
(5868) Harvester Ct	0.06	100	R			From: Dead End					NA			NA		10/24/2001
						To: 29-5873 Burning Branch Rd										
(5868) Harvester Ct	0.14	200	R			From: 29-5873 Burning Branch Rd					NA			NA		10/24/2001
						To: Dead End										

Virginia Department of Transportation  
Traffic Engineering Division  
2014  
Annual Average Daily Traffic Volume Estimates By Section of Route  
Fairfax Maintenance Area

Route	Length	AADT	QA	4Tire	Bus	-----Truck-----				QC	K Factor	QK	Dir Factor	AAWDT	QW	Year
						2Axle	3+Axle	1Trail	2Trail							
<b>Fairfax County</b>																
(5869) Broadwick Ct	0.05	70	R									NA		NA		10/24/2001
(5870) Covered Bridge Rd	0.03	40	R									NA		NA		10/28/2001
(5870) Covered Bridge Rd	0.08	150	R									NA		NA		12/18/2008
(5870) Covered Bridge Rd	0.04	600	R									NA		NA		10/29/2001
(5870) Covered Bridge Rd	0.07	420	R									NA		NA		12/18/2008
(5870) Covered Bridge Rd	0.16	390	R									NA		NA		1986
(5870) Covered Bridge Rd	0.07	380	R									NA		NA		12/18/2008
(5871) Church Way	0.12	200	R									NA		NA		10/29/2001
(5871) Church Way	0.12	190	R									NA		NA		10/29/2001
(5872) Manteo Ct	0.05	70	R									NA		NA		10/29/2001
(5873) Burning Branch Rd	0.05	1100	R									NA		NA		10/30/2001
(5873) Burning Branch Rd	0.07	1100	R									NA		NA		10/30/2001
(5873) Burning Branch Rd	0.08	800	R									NA		NA		12/18/2008
(5873) Burning Branch Rd	0.12	860	R									NA		NA		10/30/2001
(5874) Quarter Horse Ct	0.12	70	R									NA		NA		12/08/2014
(5875) Beachway Lane	0.10	90	R									NA		NA		12/08/2014
(5875) Beachway Lane	0.04	220	R									NA		NA		12/15/2008
(5875) Beachway Lane	0.10	240	R									NA		NA		02/19/2009
(5875) Beachway Lane	0.03	45	R									NA		NA		12/08/2014
(5876) Beachway Ct	0.05	80	R									NA		NA		12/07/2001
(5877) Hopkins Ct	0.05	100	R									NA		NA		12/07/2001
(5878) Brimstone Lane	0.12	600	R									NA		NA		11/07/2001

Virginia Department of Transportation  
Traffic Engineering Division  
2014  
Annual Average Daily Traffic Volume Estimates By Section of Route  
Fairfax Maintenance Area

Route	Length	AADT	QA	4Tire	Bus	-----Truck-----				QC	K Factor	QK	Dir Factor	AAWDT	QW	Year
						2Axle	3+Axle	1Trail	2Trail							
<b>Fairfax County</b>																
(5878) Brimstone Lane	0.15	110	R			From: 29-5879 Cogswell Pl					NA			NA		06/21/2000
(5878) Brimstone Lane	0.41	460	R			To: 29-8520 Spout Lane					NA			NA		11/07/2001
						From: 29-8521 Old Stone Fence Rd										
(5879) Cogswell Pl	0.04	40	R			To: Dead End					NA			NA		11/07/2001
(5879) Cogswell Pl	0.11	120	R			From: 29-5878 Brimstone Lane					NA			NA		11/07/2001
						To: Dead End										
(5880) Waterline Dr	0.12	1500	R			From: 29-641 Fairfax County Pkwy					NA			NA		12/17/2008
(5880) Waterline Dr	0.08	1100	R			To: 29-5882 Bestwicke Rd					NA			NA		12/17/2008
(5880) Waterline Dr	0.12	1400	R			From: 29-5893 Shipwright Dr					NA			NA		12/17/2008
(5880) Waterline Dr	0.28	4800	R			To: 29-6667 Ballast Ct					NA			NA		06/21/2005
						From: 29-643 Lee Chapel Rd										
(5881) Cardington Ct	0.03	100	R			To: 29-5880 Waterline Dr					NA			NA		08/12/2009
						From: Cul-de-Sac										
(5882) Bestwicke Rd	0.04	1300	R			To: 29-5880 Waterline Dr					NA			NA		12/17/2008
(5882) Bestwicke Rd	0.10	1400	R			From: 29-5885 Pulham Rd					NA			NA		12/17/2008
(5882) Bestwicke Rd	0.03	1500	R			To: 29-5883 Oatley Lane					NA			NA		12/17/2008
(5882) Bestwicke Rd	0.12	1500	R			From: 0.03 MN 29-5883					NA			NA		04/28/2003
						To: 29-6411 Ironmaster Dr										
(5883) Oatley Lane	0.07	290	R			From: 29-5884 Bestwicke Ct					NA			NA		12/17/2008
						To: 29-5882 Bestwicke Rd										
(5884) Bestwicke Ct	0.10	90	R			From: Dead End					NA			NA		12/08/2014
(5884) Bestwicke Ct	0.07	80	R			To: 29-5883 Oatley Lane					NA			NA		12/08/2014
						From: Dead End										
(5885) Pulham Rd	0.05	230	R			To: 29-5882 Bestwicke Rd					NA			NA		12/17/2008
(5885) Pulham Rd	0.10	130	R			From: 29-5886 Fairweather Ct					NA			NA		12/17/2008
						To: 29-5887 Turnbuckle Dr										
(5886) Fairweather Ct	0.05	180	R			From: Cul-de-Sac					NA			NA		08/12/2009
						To: 29-5885 Pulham Rd										
(5887) Turnbuckle Dr	0.02	650	R			From: 29-5880 Waterline Dr					NA			NA		1986
(5887) Turnbuckle Dr	0.12	330	R			To: 0.02 MN 29-5880					NA			NA		12/17/2008
(5887) Turnbuckle Dr	0.05	250	R			From: 29-6666 Barnacle Pl					NA			NA		12/17/2008
						To: 29-5885 Pulham Rd										

Virginia Department of Transportation  
Traffic Engineering Division  
2014  
Annual Average Daily Traffic Volume Estimates By Section of Route  
Fairfax Maintenance Area

Route	Length	AADT	QA	4Tire	Bus	-----Truck-----				QC	K Factor	QK	Dir Factor	AAWDT	QW	Year
						2Axle	3+Axle	1Trail	2Trail							
<b>Fairfax County</b>																
5887 Turnbuckle Dr	0.14	130	R			From: 29-5885 Pulham Rd					NA			NA		12/08/2014
						To: Dead End										
5888 Fathom Ct	0.06	770	R			From: Cul-de-Sac					NA			NA		08/12/2009
						To: 29-5893 Shipwright Dr										
5889 Mizzen Pl	0.10	220	R			From: Cul-de-Sac					NA			NA		08/12/2009
						To: 29-5893 Shipwright Dr										
5890 Neaptide Lane	0.06	230	R			From: 29-5893 Shipwright Dr					NA			NA		12/17/2008
						To: 29-5891 Staysail Ct										
5890 Neaptide Lane	0.04	70	R			From: Cul-de-Sac					NA			NA		12/08/2014
						To: 29-5890 Neaptide Lane										
5891 Staysail Ct	0.05	60	R			From: 29-5890 Neaptide Lane					NA			NA		12/08/2014
						To: Cul-de-Sac										
5892 Rolling View Dr	0.09	2100	R			From: 29-7790 Park Circle					NA			NA		12/17/2008
						To: 29-641 Fairfax County Pkwy										
5892 Pilothouse Rd	0.06	750	R			From: 29-641 Fairfax County Pkwy					NA			NA		12/17/2008
						To: 29-5893 Shipwright Dr										
5893 Shipwright Dr	0.05	990	R			From: 29-5880 Waterline Dr					NA			NA		12/17/2008
						To: 29-5860 Outhaul Lane										
5893 Shipwright Dr	0.06	840	R			From: 29-5860 Outhaul Lane					NA			NA		12/17/2008
						To: 29-5861 Caulking Pl										
5893 Shipwright Dr	0.04	610	R			From: 29-5861 Caulking Pl					NA			NA		1986
						To: 29-5888 Fathom Ct										
5893 Shipwright Dr	0.10	710	R			From: 29-5888 Fathom Ct					NA			NA		12/17/2008
						To: 29-5889 Mizzen Pl										
5893 Shipwright Dr	0.03	670	R			From: 29-5889 Mizzen Pl					NA			NA		12/17/2008
						To: 29-5890 Neaptide Lane										
5893 Shipwright Dr	0.03	540	R			From: 29-5890 Neaptide Lane					NA			NA		1986
						To: 29-5894 Compass Ct										
5893 Shipwright Dr	0.05	670	R			From: 29-5894 Compass Ct					NA			NA		12/17/2008
						To: 29-5892 Pilothouse Rd										
5893 Shipwright Dr	0.05	750	R			From: 29-5892 Pilothouse Rd					NA			NA		12/17/2008
						To: 29-5895 Lightship Ct										
5893 Shipwright Dr	0.05	170	R			From: 29-5895 Lightship Ct					NA			NA		12/17/2008
						To: 29-5897 Drifter Ct										
5893 Shipwright Dr	0.11	90	R			From: 29-5897 Drifter Ct					NA			NA		12/08/2014
						To: Cul-de-Sac										
5894 Compass Ct	0.04	90	R			From: Cul-de-Sac					NA			NA		08/12/2009
						To: 29-5893 Shipwright Dr										
5895 Lightship Ct	0.04	70	R			From: 29-5893 Shipwright Dr					NA			NA		12/08/2014
						To: 29-5896 Yawl Ct										
5895 Lightship Ct	0.10	310	R			From: 29-5896 Yawl Ct					NA			NA		12/17/2008
						To: 29-5893 Shipwright Dr										
5896 Yawl Ct	0.07	100	R			From: 29-5893 Shipwright Dr					NA			NA		12/08/2014
						To: Cul-de-Sac										

Virginia Department of Transportation  
Traffic Engineering Division  
2014  
Annual Average Daily Traffic Volume Estimates By Section of Route  
Fairfax Maintenance Area

Route	Length	AADT	QA	4Tire	Bus	-----Truck-----				QC	K Factor	QK	Dir Factor	AAWDT	QW	Year
						2Axle	3+Axle	1Trail	2Trail							
<b>Fairfax County</b>																
5897 Drifter Ct	0.11	110	R			From: 29-5893 Shipwright Dr To: Cul-de-Sac					NA			NA		08/12/2009
5898 Southern Cross Lane	0.13	140	R			From: Cul-de-Sac To: 29-5899 Shackle Pl					NA			NA		12/09/2014
5898 Southern Cross Lane	0.05	350	R			From: 29-5899 Shackle Pl To: 29-643 Lee Chapel Rd					NA			NA		12/17/2008
5899 Shackle Pl	0.08	80	R			From: 29-5898 Southern Cross Lane To: Cul-de-Sac					NA			NA		12/09/2014
5900 Bastian Lane	0.07	100	R			From: Cul-de-Sac To: 29-5369 Bradwell Rd					NA			NA		12/09/2014
5901 Sheringham Dr	0.10	110	R			From: Cul-de-Sac To: 29-5369 Bradwell Rd					NA			NA		12/09/2014
5902 Litchfield Dr	0.12	110	R			From: 29-5369 Bradwell Rd To: Cul-de-Sac					NA			NA		12/09/2014
5903 Claxton Dr	0.05	270	R			From: 29-5369 Bradwell Rd To: 29-5904 Carlsbad Ct					NA			NA		07/27/2005
5903 Claxton Dr	0.06	130	R			From: 29-5904 Carlsbad Ct To: Cul-de-Sac					NA			NA		12/09/2014
5904 Carlsbad Ct	0.12	130	R			From: 29-5903 Claxton Dr To: Cul-de-Sac					NA			NA		12/09/2014
5905 Wrexham Rd	0.08	90	R			From: Cul-de-Sac To: 29-5906 Wrexham Ct					NA			NA		12/09/2014
5905 Wrexham Rd	0.07	540	R			From: 29-5906 Wrexham Ct To: 29-5369 Bradwell Rd					NA			NA		07/27/2005
5906 Wrexham Ct	0.08	100	R			From: Dead End To: 29-5905 Wrexham Rd					NA			NA		12/09/2014
5906 Wrexham Ct	0.10	150	R			From: 29-5905 Wrexham Rd To: Dead End					NA			NA		12/09/2014
5907 Lake James Dr	0.20	100	R			From: Cul-de-Sac To: 29-665 Fox Mill Rd					NA			NA		12/09/2014
5908 Quincy Adams Ct	0.15	160	R			From: Cul-de-Sac To: 29-5345 Quincy Adams Dr					NA			NA		12/09/2014
5909 Prince Harold Ct	0.08	90	R			From: 29-5340 Viking Dr To: Cul-de-Sac					NA			NA		12/09/2014
5910 Signal Hill Dr	0.14	1200	R			From: 29-3383 Parliment To: 29-5911 Home Guard Dr					NA			NA		02/10/2009
5910 Signal Hill Dr	0.05	2100	R			From: 29-5911 Home Guard Dr To: 29-645 Burke Lake Rd					NA			NA		02/11/2009
5910 Signal Hill Dr	0.04	330	R			From: 29-645 Burke Lake Rd To: 29-7739 Advantage Ct					NA			NA		05/08/2003



Virginia Department of Transportation  
 Traffic Engineering Division  
 2014  
 Annual Average Daily Traffic Volume Estimates By Section of Route  
 Fairfax Maintenance Area

Route	Length	AADT	QA	4Tire	Bus	-----Truck-----				QC	K Factor	QK	Dir Factor	AAWDT	QW	Year
						2Axle	3+Axle	1Trail	2Trail							
<b>Fairfax County</b>																
(5911) Home Guard Dr	0.19	150	R								NA			NA		12/09/2014
						From: Cul-de-Sac										
(5911) Home Guard Dr	0.12	440	R								NA			NA		03/16/2009
						From: 29-5913 Lyon Park Ct										
(5911) Home Guard Dr	0.06	860	R								NA			NA		01/24/2002
						From: 29-5912 Fort Craig Dr										
(5911) Home Guard Dr	0.15	510	R								NA			NA		01/24/2001
						From: 29-5910 Signal Hill Dr										
						To: Cul-de-Sac										
(5912) Fort Craig Dr	0.15	190	R								NA			NA		08/13/2009
						From: Cul-de-Sac										
						To: 29-5911 Home Guard Dr										
(5913) Lyon Park Ct	0.14	130	R								NA			NA		12/09/2014
						From: Cul-de-Sac										
						To: 29-5911 Home Guard Dr										
(5914) Mason Bluff Dr	0.15	660	R								NA			NA		05/15/2003
						From: 29-5847 Coffey Woods Rd										
						To: Cul-de-Sac										
(5915) Heversham Ct	0.05	160	R								NA			NA		08/15/2001
						From: Cul-de-Sac										
						To: 29-5181 Bessmer Lane										
(5916) Apple Blossom Ct	0.05	370	R								NA			NA		11/08/2005
						From: 29-673 Lawyers Rd										
						To: 29-5917 Wild Olive Ct										
(5916) Apple Blossom Ct	0.08	310	R								NA			NA		11/08/2005
						From: 29-5917 Wild Olive Ct										
						To: 29-5918 Plum Tree Ct										
(5916) Apple Blossom Ct	0.09	80	R								NA			NA		12/09/2014
						From: 29-5918 Plum Tree Ct										
						To: Cul-de-Sac										
(5917) Wild Olive Ct	0.06	100	R								NA			NA		08/17/2009
						From: 29-5916 Apple Blossom Ct										
						To: Cul-de-Sac										
(5918) Plum Tree Ct	0.07	110	R								NA			NA		08/17/2009
						From: Dead End										
						To: 29-5916 Apple Blossom Ct										
(5918) Plum Tree Ct	0.05	45	R								NA			NA		12/09/2014
						From: 29-5916 Apple Blossom Ct										
						To: Dead End										
(5919) Chapel Lake Ct	0.12	140	R								NA			NA		12/09/2014
						From: 29-4491 Holborn Ave										
						To: Cul-de-Sac										
(5920) Willow Green Ct	0.15	130	R								NA			NA		12/09/2014
						From: 29-664 Waples Mill Rd										
						To: Cul-de-Sac										
(5921) Twilight Ct	0.06	120	R								NA			NA		12/09/2014
						From: 29-664 Waples Mill Rd										
						To: Cul-de-Sac										
(5922) Nantucket Ct	0.05	120	R								NA			NA		08/15/2001
						From: 29-4815 Gainsborough Dr										
						To: Cul-de-Sac										
(5923) Lochinver Lane	0.09	120	R								NA			NA		12/09/2014
						From: Cul-de-Sac										
						To: 29-5678 Miller Heights Rd										
(5924) Lakenheath Way	0.13	120	R								NA			NA		12/09/2014
						From: Cul-de-Sac										
						To: 29-5678 Miller Heights Rd										

Virginia Department of Transportation  
Traffic Engineering Division  
2014  
Annual Average Daily Traffic Volume Estimates By Section of Route  
Fairfax Maintenance Area

Route	Length	AADT	QA	4Tire	Bus	-----Truck-----				QC	K Factor	QK	Dir Factor	AAWDT	QW	Year
						2Axle	3+Axle	1Trail	2Trail							
<b>Fairfax County</b>																
5925 Kings Landing Rd	0.12	430	R			From: 29-7477 Austin Ct					NA			NA		01/12/2009
5925 Kings Landing Rd	0.09	630	R			To: 29-5926 Sapphire Ct					NA			NA		01/12/2009
						From: 29-1401 Memorial St										
5926 Sapphire Ct	0.09	120	R			To: Cul-de-Sac					NA			NA		08/10/2009
						From: 29-5925 Kings Landing Rd										
5927 Blue Roan Rd	0.31	150	R			To: Cul-de-Sac					NA			NA		12/09/2014
5927 Blue Roan Rd	0.17	620	R			From: Fetlock					NA			NA		1997
						To: 29-5678 Miller Heights Rd										
5928 Shawn Ct	0.06	70	R			From: Cul-de-Sac					NA			NA		12/09/2014
						To: 29-769 Oak St										
5929 Amanda Pl	0.31	90	R			From: 29-698 Cedar Lane					NA			NA		1986
						To: Dead End										
5930 Ridgelea Dr	0.05	1800	R			From: SR 236; FR-876					NA			NA		01/12/2006
5930 Ridgelea Dr	0.10	1700	R			To: 29-5931 Bentwood Ct					NA			NA		01/12/2006
5930 Ridgelea Dr	0.06	1500	R			From: 29-5932 Southlea Ct					NA			NA		01/12/2006
5930 Ridgelea Dr	0.05	1200	R			To: 29-5933 Sandy Ridge Ct					NA			NA		01/12/2006
5930 Ridgelea Dr	0.04	960	R			From: 29-5934 Autumn Leaf Ct					NA			NA		01/12/2006
5930 Ridgelea Dr	0.19	150	R			To: 29-5935 Glade Hill Rd					NA			NA		1997
						From: Cul-de-Sac										
5931 Bentwood Ct	0.18	120	R			To: 29-5930 Ridgelea Dr					NA			NA		12/09/2014
						From: Cul-de-Sac										
5932 Southlea Ct	0.07	90	R			From: 29-5930 Ridgelea Dr					NA			NA		12/09/2014
						To: Cul-de-Sac										
5933 Sandy Ridge Ct	0.09	80	R			From: 29-5930 Ridgelea Dr					NA			NA		12/09/2014
						To: Cul-de-Sac										
5934 Autumn Leaf Ct	0.07	60	R			From: Cul-de-Sac					NA			NA		12/09/2014
						To: 29-5930 Ridgelea Dr										
5935 Glade Hill Rd	0.13	230	R			From: 29-5937 Moss Brooke Ct					NA			NA		1997
5935 Glade Hill Rd	0.05	320	R			To: 29-5936 Milbank Ct					NA			NA		1997
5935 Glade Hill Rd	0.07	70	R			From: 29-5930 Ridgelea Dr					NA			NA		12/09/2014
						To: Cul-de-Sac										
5936 Milbank Ct	0.08	80	R			From: 29-5935 Glade Hill Rd					NA			NA		12/09/2014
						To: Cul-de-Sac										

Virginia Department of Transportation  
Traffic Engineering Division  
2014  
Annual Average Daily Traffic Volume Estimates By Section of Route  
Fairfax Maintenance Area

Route	Length	AADT	QA	4Tire	Bus	-----Truck-----				QC	K Factor	QK	Dir Factor	AAWDT	QW	Year
						2Axle	3+Axle	1Trail	2Trail							
<b>Fairfax County</b>																
5937 Moss Brooke Ct	0.09	90	R				From: Dead End					NA		NA		12/09/2014
5937 Moss Brooke Ct	0.05	70	R				From: 29-5935 Glade Hill Rd					NA		NA		12/09/2014
							To: Dead End									
5938 Richfield Ct	0.05	60	R				From: 29-5644 Richfield Rd					NA		NA		08/11/2009
							To: Cul-de-Sac									
5939 Lozano Dr	0.31	310	R				From: 29-6969 Asoleado Lane					NA		NA		08/30/2005
5939 Lozano Dr	0.20	540	R				From: 29-5940 Squaw Valley Dr					NA		NA		08/30/2005
							To: 29-675 Beulah Rd									
5940 Squaw Valley Dr	0.13	110	R				From: Cul-de-Sac					NA		NA		12/09/2014
5940 Squaw Valley Dr	0.10	140	R				From: 29-7430 Sereno Ct					NA		NA		1996
5940 Squaw Valley Dr	0.11	440	R				From: 29-6269 Charnita Ct					NA		NA		03/10/2009
							To: 29-5939 Lozano Dr									
5941 Wooden Dove Ct	0.06	120	R				From: 29-5947 Wooden Hawk Lane					NA		NA		10/23/2001
							To: Cul-de-Sac									
5942 Wood Grouse Ct	0.10	180	R				From: 29-5947 Wooden Hawk Lane					NA		NA		10/23/2001
							To: Cul-de-Sac									
5943 Wooden Hawk Ct	0.05	80	R				From: Cul-de-Sac					NA		NA		10/23/2001
							To: 29-5947 Wooden Hawk Lane									
5944 Marianna Ct	0.06	130	R				From: Cul-de-Sac					NA		NA		08/13/2009
							To: 29-5540 Ridge Ford Dr									
5945 Wood Astor Ct	0.10	160	R				From: 29-5848 Wards Grove Cir					NA		NA		10/23/2001
							To: Cul-de-Sac									
5946 Stone Wood Ct	0.07	120	R				From: Cul-de-Sac					NA		NA		10/23/2001
							To: 29-5848 Wards Grove Cir									
5947 Wooden Hawk Lane	0.04	440	R				From: 29-5848 Wards Grove Cir					NA		NA		03/04/2009
							To: 29-5941 Wooden Dove Ct									
5947 Wooden Hawk Lane	0.03	370	R				From: 29-5942 Wood Grouse Ct					NA		NA		1986
							To: 29-5942 Wood Grouse Ct									
5947 Wooden Hawk Lane	0.14	160	R				From: 29-5943 Wooden Hawk Ct					NA		NA		03/04/2009
							To: 29-5943 Wooden Hawk Ct									
5947 Wooden Hawk Lane	0.07	190	R				From: Cul-de-Sac					NA		NA		10/23/2001
							To: Cul-de-Sac									
5948 Wood Laurel Ct	0.11	140	R				From: Cul-de-Sac					NA		NA		10/23/2001
							To: 29-5848 Wards Grove Cir									
5949 Wooden Spoon Ct	0.05	130	R				From: 29-5848 Wards Grove Cir					NA		NA		10/23/2001
							To: Cul-de-Sac									

Virginia Department of Transportation  
Traffic Engineering Division  
2014  
Annual Average Daily Traffic Volume Estimates By Section of Route  
Fairfax Maintenance Area

Route	Length	AADT	QA	4Tire	Bus	-----Truck-----				QC	K Factor	QK	Dir Factor	AAWDT	QW	Year
						2Axle	3+Axle	1Trail	2Trail							
<b>Fairfax County</b>																
(5950) Corot Ct	0.08	180	R								NA		NA			10/23/2001
(5950) Corot Ct	0.05	710	R								NA		NA			10/23/2001
(5951) Calumet Grove Dr	0.05	150	R								NA		NA			10/23/2001
(5951) Calumet Grove Dr	0.07	410	R								NA		NA			10/22/2001
(5951) Calumet Grove Dr	0.02	80	R								NA		NA			10/22/2001
(5952) Tobego Ct	0.05	150	R								NA		NA			10/22/2001
(5953) Wood Duck Ct	0.03	130	R								NA		NA			08/13/2009
(5954) New England Woods Ct	0.09	100	R								NA		NA			12/09/2014
(5955) Wicklow Dr	0.11	370	R								NA		NA			10/29/2001
(5955) Wicklow Dr	0.05	80	R								NA		NA			10/29/2001
(5956) Cedar Pond Dr	0.32	1000	R								NA		NA			07/28/2006
(5956) Cedar Pond Dr	0.19	840	R								NA		NA			09/28/2006
(5956) Cedar Pond Dr	0.10	40	R								NA		NA			12/09/2014
(5957) Limb Tree Lane	0.18	70	R								NA		NA			12/09/2014
(5958) Tanbark Dr	0.22	180	R								NA		NA			03/23/2009
(5958) Tanbark Dr	0.04	490	R								NA		NA			03/23/2009
(5959) Wakerobin Lane	0.17	180	R								NA		NA			12/09/2014
(5960) Gloxinia Ct	0.07	100	R								NA		NA			12/09/2014
(5961) Ivywood Rd	0.10	330	R								NA		NA			07/28/2005
(5961) Ivywood Rd	0.18	160	R								NA		NA			07/28/2005
(5962) Earlsate Ct	0.07	60	R								NA		NA			12/09/2014

Virginia Department of Transportation  
Traffic Engineering Division  
2014  
Annual Average Daily Traffic Volume Estimates By Section of Route  
Fairfax Maintenance Area

Route	Length	AADT	QA	4Tire	Bus	-----Truck-----				QC	K Factor	QK	Dir Factor	AAWDT	QW	Year
						2Axle	3+Axle	1Trail	2Trail							
<b>Fairfax County</b>																
(5963) Bedfordshire Cir	0.06	1700	R								NA		NA			07/28/2005
(5963) Bedfordshire Cir	0.11	910	R								NA		NA			07/28/2005
(5963) Bedfordshire Cir	0.23	740	R								NA		NA			07/28/2005
(5964) Archdale Rd	0.27	480	R								NA		NA			07/28/2005
(5964) Archdale Rd	0.27	170	R								NA		NA			12/09/2014
(5965) Tartan View Dr	0.15	600	R								NA		NA			03/04/2009
(5965) Tartan View Dr	0.09	430	R								NA		NA			1986
(5965) Tartan View Dr	0.04	1000	R								NA		NA			01/29/2009
(5965) Tartan View Dr	0.11	120	R								NA		NA			12/09/2014
(5966) Tartan Oak Ct	0.04	50	R								NA		NA			12/09/2014
(5967) Headlands Cir	0.07	480	R								NA		NA			1986
(5968) Glen Oaks Ct	0.13	620	R								NA		NA			12/19/2001
(5969) Raccoon Ridge Ct	0.11	90	R								NA		NA			12/09/2014
(5970) Brevity Dr	0.25	1300	R								NA		NA			09/19/2005
(5971) Challedon Rd	0.05	10	R								NA		NA			12/09/2014
(5971) Challedon Rd	0.11	270	R								NA		NA			09/19/2005
(5971) Challedon Rd	0.19	420	R								NA		NA			09/19/2005
(5971) Challedon Rd	0.08	1100	R								NA		NA			09/19/2005
(5971) Challedon Rd	0.26	80	R								NA		NA			12/09/2014
(5972) Pensive Lane	0.07	30	R								NA		NA			12/09/2014
(5972) Pensive Lane	0.52	570	R								NA		NA			09/17/2005

Virginia Department of Transportation  
Traffic Engineering Division  
2014  
Annual Average Daily Traffic Volume Estimates By Section of Route  
Fairfax Maintenance Area

Route	Length	AADT	QA	4Tire	Bus	-----Truck-----				QC	K Factor	QK	Dir Factor	AAWDT	QW	Year
						2Axle	3+Axle	1Trail	2Trail							
<b>Fairfax County</b>																
(5973) Artemel Lane	0.23	140	R								NA			NA		08/18/2009
(5974) Eclipse Lane	0.14	120	R								NA			NA		08/18/2009
(5975) Pender Dr	0.34	6000	R								NA			NA		1986
(5976) Winnepeg Dr	0.14	410	R								NA			NA		10/29/2001
(5976) Winnepeg Dr	0.06	360	R								NA			NA		10/29/2001
(5976) Winnepeg Dr	0.12	270	R								NA			NA		10/29/2001
(5977) History Dr	0.07	100	R								NA			NA		12/09/2014
(5977) History Dr	0.21	560	R								NA			NA		08/17/2005
(5977) History Dr	0.08	490	R								NA			NA		08/17/2005
(5977) History Dr	0.55	1100	R								NA			NA		06/21/2005
(5978) Kloman St	0.14	140	R								NA			NA		12/09/2014
(5978) Kloman Ct	0.03	30	R								NA			NA		12/09/2014
(5979) Ridgedale Ct	0.12	100	R								NA			NA		08/17/2009
(5980) Still Meadow Rd	0.15	1100	R								NA			NA		09/22/2001
(5980) Still Meadow Rd	0.22	180	R								NA			NA		09/22/2001
(5980) Still Meadow Rd	0.03	250	R								NA			NA		09/22/2001
(5981) Farm House Lane	0.05	700	R								NA			NA		09/22/2001
(5981) Farm House Lane	0.21	310	R								NA			NA		09/22/2001
(5981) Farm House Lane	0.16	300	R								NA			NA		09/22/2001
(5981) Farm House Lane	0.16	410	R								NA			NA		09/22/2001
(5982) Round Top Ct	0.07	110	R								NA			NA		08/14/2001

Virginia Department of Transportation  
Traffic Engineering Division  
2014  
Annual Average Daily Traffic Volume Estimates By Section of Route  
Fairfax Maintenance Area

Route	Length	AADT	QA	4Tire	Bus	-----Truck-----				QC	K Factor	QK	Dir Factor	AAWDT	QW	Year
						2Axle	3+Axle	1Trail	2Trail							
<b>Fairfax County</b>																
5983	Spinning Wheel Ct	0.13	170	R								NA		NA		08/14/2001
5984	Cotton Farm Rd	0.10	540	R								NA		NA		09/22/2001
5984	Cotton Farm Rd	0.15	680	R								NA		NA		09/22/2001
5984	Cotton Farm Rd	0.11	1100	R								NA		NA		09/22/2001
5984	Cotton Farm Rd	0.04	1300	R								NA		NA		09/22/2001
5985	Harvester Farm Lane	0.04	48	R								NA		NA		09/22/2001
5985	Harvester Farm Lane	0.06	190	R								NA		NA		09/22/2001
5985	Harvester Farm Lane	0.10	160	R								NA		NA		09/22/2001
5986	Tumbleweed Ct	0.05	90	R								NA		NA		08/14/2001
5987	Red Spruce Rd	0.08	170	R								NA		NA		09/22/2001
5987	Red Spruce Rd	0.05	270	R								NA		NA		09/22/2001
5987	Red Spruce Rd	0.11	380	R								NA		NA		09/22/2001
5987	Red Spruce Rd	0.12	680	R								NA		NA		09/22/2001
5987	Red Spruce Rd	0.05	1000	R								NA		NA		09/22/2001
5987	Red Spruce Rd	0.16	1400	R								NA		NA		09/22/2001
5988	Nuttall Rd	0.05	440	R								NA		NA		09/18/2001
5988	Nuttall Rd	0.09	180	R								NA		NA		09/18/2001
5989	Wilton Knoll Ct	0.04	50	R								NA		NA		08/10/2009
5990	Glenbrooke Woods Dr	0.13	120	R								NA		NA		12/09/2014
5990	Glenbrooke Woods Dr	0.06	420	R								NA		NA		07/06/2006
5990	Glenbrooke Woods Dr	0.07	470	R								NA		NA		07/06/2006
5990	Glenbrooke Woods Dr	0.07	660	R								NA		NA		08/06/2006

Virginia Department of Transportation  
Traffic Engineering Division  
2014  
Annual Average Daily Traffic Volume Estimates By Section of Route  
Fairfax Maintenance Area

Route	Length	AADT	QA	4Tire	Bus	-----Truck-----				QC	K Factor	QK	Dir Factor	AAWDT	QW	Year
						2Axle	3+Axle	1Trail	2Trail							
<b>Fairfax County</b>																
5991	Baxley Hollow Ct	0.05	50	R							NA			NA		12/09/2014
5992	Newnan Ridge Ct	0.05	50	R							NA			NA		12/09/2014
5993	Hershour Ct	0.06	50	R							NA			NA		12/09/2014
5994	Aspen Hollow Way	0.06	1100	R							NA			NA		02/11/2009
5994	Aspen Hollow Way	0.07	650	R							NA			NA		02/11/2009
5994	Aspen Hollow Way	0.11	1300	R							NA			NA		05/15/2003
5995	Reflection Lane	0.17	130	R							NA			NA		12/09/2014
5996	Circle Woods Dr	0.30	4100	R							NA			NA		1997
5997	Rustburg Pl	0.08	70	R							NA			NA		12/09/2014
5998	Myterra Way	0.20	1000	R							NA			NA		08/06/2006
5998	Myterra Way	0.25	180	R							NA			NA		12/09/2014
5999	Macao Dr	0.07	30	R							NA			NA		1996
5999	Macao Dr	0.09	220	R							NA			NA		03/11/2009
6000	Franconia Forest Lane	0.17	820	R							NA			NA		01/14/2009
6000	Franconia Forest Lane	0.07	250	R							NA			NA		01/14/2009
6000	Franconia Forest Lane	0.10	1300	R							NA			NA		10/22/2001
6001	Bitternut Dr	0.08	390	R							NA			NA		01/14/2009
6001	Bitternut Dr	0.18	180	R							NA			NA		12/09/2014
6002	Cockspur Dr	0.03	320	R							NA			NA		01/14/2009
6002	Cockspur Dr	0.08	290	R							NA			NA		1986
6003	Franconia Forest Ct	0.05	80	R							NA			NA		12/09/2014



Virginia Department of Transportation  
Traffic Engineering Division  
2014  
Annual Average Daily Traffic Volume Estimates By Section of Route  
Fairfax Maintenance Area

Route	Length	AADT	QA	4Tire	Bus	-----Truck-----				QC	K Factor	QK	Dir Factor	AAWDT	QW	Year
						2Axle	3+Axle	1Trail	2Trail							
<b>Fairfax County</b>																
6004	Creedmor Dr	0.29	650	G							NA			650	G	2014
6005	Tamarind St	0.15	2600	R							NA			NA		03/17/2009
6006	Hooking Rd	0.41	250	R							NA			NA		12/09/2014
6007	Hensley Ct	0.04	45	R							NA			NA		12/09/2014
6008	Tis Well Dr	0.38	520	R							NA			NA		03/17/2009
6009	Hillard Lake Rd	0.12	790	R							NA			NA		1986
6010	Viola St	0.26	190	R							NA			NA		12/09/2014
6010	Viola St	0.07	880	R							NA			NA		12/15/2008
6010	Viola St	0.03	1200	R							NA			NA		12/15/2008
6010	Viola St	0.08	940	R							NA			NA		1986
6010	Viola St	0.05	540	R							NA			NA		12/15/2008
6010	Viola St	0.04	360	R							NA			NA		12/15/2008
6010	Viola St	0.10	60	R							NA			NA		12/09/2014
6011	Narcissus Ct	0.06	160	R							NA			NA		08/12/2009
6012	Petunia St	0.06	90	R							NA			NA		12/09/2014
6012	Petunia St	0.08	280	R							NA			NA		12/15/2008
6013	Flax St	0.04	770	R							NA			NA		12/15/2008
6013	Flax St	0.27	570	R							NA			NA		12/15/2008
6014	Maple Tree Lane	0.14	230	R							NA			NA		08/12/2009
6015	Rolling Forest Ave	0.06	90	R							NA			NA		12/09/2014
6015	Rolling Forest Ave	0.05	210	R							NA			NA		12/15/2008

Virginia Department of Transportation  
Traffic Engineering Division  
2014  
Annual Average Daily Traffic Volume Estimates By Section of Route  
Fairfax Maintenance Area

Route	Length	AADT	QA	4Tire	Bus	-----Truck-----				QC	K Factor	QK	Dir Factor	AAWDT	QW	Year
						2Axle	3+Axle	1Trail	2Trail							
<b>Fairfax County</b>																
(6015) Rolling Forest Ave	0.07	300	R				From: 29-6017 Ming Tree Ct					NA		NA		1986
(6015) Rolling Forest Ave	0.13	510	R				To: 29-6016 Duck Ct					NA		NA		12/15/2008
							From: 29-6010 Viola St									
(6016) Duck Ct	0.06	80	R				To: Dead End					NA		NA		12/09/2014
(6016) Duck Ct	0.06	90	R				From: 29-6015 Rolling Forest Ave					NA		NA		12/09/2014
							To: Dead End									
(6017) Ming Tree Ct	0.05	100	R				From: 29-6015 Rolling Forest Ave					NA		NA		08/12/2009
							To: Cul-de-Sac									
(6018) Joshua Tree Lane	0.08	130	R				From: Cul-de-Sac					NA		NA		08/12/2009
							To: 29-6015 Rolling Forest Ave									
(6019) Hobart Ct	0.11	130	R				From: 29-787 Olley Lane					NA		NA		12/09/2014
							To: Cul-de-Sac									
(6020) Overcup Ct	0.09	120	R				From: 29-5987 Red Spruce Rd					NA		NA		08/14/2001
							To: Cul-de-Sac									
(6021) Maclura Ct	0.15	200	R				From: Cul-de-Sac					NA		NA		08/14/2001
							To: 29-5987 Red Spruce Rd									
(6022) Black Rock Ct	0.06	110	R				From: Cul-de-Sac					NA		NA		08/14/2001
							To: 29-6545 Tapestry Dr									
(6023) Candlelight Ct	0.15	160	R				From: Cul-de-Sac					NA		NA		07/15/2009
							To: 29-891 Florence Lane									
(6024) Polins Ct	0.19	220	R				From: 29-723 Lockheed Blvd; Harrison Lane					NA		NA		08/11/2009
							To: Cul-de-Sac									
(6025) Oak Run Ct	0.04	50	R				From: Cul-de-Sac					NA		NA		12/09/2014
							To: 29-2436 Camp Alger Ave									
(6026) Trail Run Rd	0.15	180	R				From: 29-2436 W, Camp Alger Ave					NA		NA		1986
(6026) Trail Run Rd	0.13	170	R				To: 29-6028 Creek Wood Ct					NA		NA		02/23/2009
							From: 29-2436 E, Camp Alger Ave									
(6027) Crest Haven Ct	0.06	70	R				To: 29-2436 Camp Alger Ave					NA		NA		12/09/2014
							From: Cul-de-Sac									
(6028) Creek Wood Ct	0.03	50	R				From: 29-6026 Trail Run Rd					NA		NA		12/09/2014
							To: Cul-de-Sac									
(6029) Potomac Fall Rd	0.04	30	R				From: Dead End					NA		NA		12/09/2014
(6029) Potomac Fall Rd	0.05	90	R				To: 29-6037 Potomac River Rd					NA		NA		12/09/2014
							From: Dead End									
(6030) Freehollow Dr	0.28	530	R				From: 29-6031 Pathway Ct					NA		NA		1997
							To: 29-2267 Holly Berry Ct									

Virginia Department of Transportation  
Traffic Engineering Division  
2014  
Annual Average Daily Traffic Volume Estimates By Section of Route  
Fairfax Maintenance Area

Route	Length	AADT	QA	4Tire	Bus	-----Truck-----				QC	K Factor	QK	Dir Factor	AAWDT	QW	Year
						2Axle	3+Axle	1Trail	2Trail							
<b>Fairfax County</b>																
6030 Freehollow Dr	0.11	250	R				From: 29-2267 Holly Berry Ct				NA			NA		1997
6030 Freehollow Dr	0.08	80	R				From: 29-6032 Fieldcrest Ct				NA			NA		12/09/2014
							To: Cul-de-Sac									
6031 Pathway Ct	0.06	80	R				From: Dead End				NA			NA		12/09/2014
6031 Pathway Ct	0.04	45	R				From: 29-6030 Freehollow Dr				NA			NA		12/09/2014
							To: Dead End									
6032 Fieldcrest Ct	0.04	70	R				From: 29-6030 Freehollow Dr				NA			NA		12/09/2014
							To: Cul-de-Sac									
6033 Georgetown Ct	0.17	80	R				From: Cul-de-Sac				NA			NA		12/09/2014
							To: SR 193 Georgetown Pike									
6034 International Dr	0.60	40000	G	98%	1%	1%	1%	0%	0%	C	0.078	F	0.639	43000	G	2014
6034 International Dr	0.37	20000	G	98%	1%	1%	1%	0%	0%	F	0.092	F	0.637	21000	G	2014
							From: SR 193 Georgetown Pike									
6035 Potomac Knolls Dr	0.64	240	R				To: Cul-de-Sac				NA			NA		1997
6036 Fountain Head Dr	0.07	1700	R				From: Cul-de-Sac				NA			NA		1986
							To: 29-2864 Ravensworth Rd									
6037 Potomac River Rd	0.55	280	R				From: SR 193 Georgetown Pike				NA			NA		1997
							To: 29-6029 Potomac Fall Rd									
6038 Quarter Ct	0.07	70	R				From: 29-3203 Bois Ave				NA			NA		12/09/2014
							To: Cul-de-Sac									
6039 Wilton Hall Ct	0.10	130	R				From: 29-819 Wilton Rd				NA			NA		08/10/2009
							To: Cul-de-Sac									
6040 Belmont Landing Rd	0.02	30	R				From: Dead End				NA			NA		12/09/2014
6040 Belmont Landing Rd	0.06	40	R				From: 29-6041 Old Spring Dr				NA			NA		07/19/2000
							To: 29-601 Belmont Blvd									
6040 Belmont Landing Rd	0.01	20	R				From: Dead End				NA			NA		07/19/2000
6041 Old Spring Dr	0.02	20	R				From: 29-6040 Belmont Landing Rd				NA			NA		12/09/2014
							To: Dead End									
6042 Rifle Ridge Rd	0.07	530	R				From: 29-671 Vale Rd				NA			NA		08/16/2005
6042 Rifle Ridge Rd	0.28	220	R				From: 29-6043 Hunt Farm Lane				NA			NA		05/20/2002
							To: Cul-de-Sac									
6043 Hunt Farm Lane	0.16	120	R				From: 29-6042 Rifle Ridge Rd				NA			NA		12/09/2014
							To: Cul-de-Sac									

Virginia Department of Transportation  
Traffic Engineering Division  
2014  
Annual Average Daily Traffic Volume Estimates By Section of Route  
Fairfax Maintenance Area

Route	Length	AADT	QA	4Tire	Bus	-----Truck-----				QC	K Factor	QK	Dir Factor	AAWDT	QW	Year
						2Axle	3+Axle	1Trail	2Trail							
<b>Fairfax County</b>																
(6044) Green Cap Pl	0.18	120	R								NA		NA			08/27/2001
(6045) Rust Rd	0.17	100	R								NA		NA			02/23/2009
(6046) Rainbow Glen Ct	0.07	70	R								NA		NA			12/09/2014
(6047) Grenadier Ct	0.12	100	R								NA		NA			08/27/2001
(6048) Innisvale Dr	0.46	640	R								NA		NA			08/27/2001
(6048) Innisvale Dr	0.12	280	R								NA		NA			07/19/2000
(6048) Innisvale Dr	0.05	60	R								NA		NA			08/27/2001
(6049) Clara Way	0.16	140	R								NA		NA			08/27/2001
(6049) Clara Way	0.22	290	R								NA		NA			08/27/2001
(6050) Paisley Blue Ct	0.05	170	R								NA		NA			08/18/2009
(6051) Key West Lane	0.08	70	R								NA		NA			08/18/2009
(6052) Chowning Pl	0.06	100	R								NA		NA			12/09/2014
(6053) Westwood Ter	0.19	140	R								NA		NA			12/09/2014
(6054) Goodridge Dr	0.11	3100	R								NA		NA			1986
(6055) Flat Rock Rd	0.13	1300	R								NA		NA			01/14/2009
(6055) Flat Rock Rd	0.12	1100	R								NA		NA			01/14/2009
(6056) Flat Rock Ct	0.07	330	R								NA		NA			1986
(6056) Flat Rock Ct	0.09	850	R								NA		NA			01/14/2009
(6057) China Grove Ct	0.09	380	R								NA		NA			1986
(6058) Brookmeadow Dr	0.16	200	R								NA		NA			10/05/2005

Virginia Department of Transportation  
Traffic Engineering Division  
2014  
Annual Average Daily Traffic Volume Estimates By Section of Route  
Fairfax Maintenance Area

Route	Length	AADT	QA	4Tire	Bus	-----Truck-----				QC	K Factor	QK	Dir Factor	AAWDT	QW	Year
						2Axle	3+Axle	1Trail	2Trail							
<b>Fairfax County</b>																
6059	Brooktrail Ct	0.16	60	R								NA		NA		12/09/2014
6060	Lady Bird Dr	0.17	110	R								NA		NA		12/09/2014
6061	Timber Brook Lane	0.12	220	R								NA		NA		11/29/2001
6062	Park Run Dr	0.15	4100	R								NA		NA		02/18/2009
6062	Park Run Dr	0.22	5000	R								NA		NA		02/18/2009
6063	Bona Vista Ct	0.14	200	R								NA		NA		12/09/2014
6063	Bona Vista Ct	0.03	580	R								NA		NA		01/14/2009
6064	Eighteenth Century Ct	0.03	80	R								NA		NA		12/09/2014
6065	Merrilee Dr	0.01	NA									NA		NA		
6065	Merrilee Dr	0.13	4200	R								NA		NA		11/02/2005
6065	Merrilee Dr	0.12	2700	R								NA		NA		02/26/2009
6065	Merrilee Dr	0.04	NA									NA		NA		
6066	Prosperity Ave	0.84	10000	G	98%	1%	1%	0%	0%	C	0.099	F	0.636	11000	G	2014
6067	Ingeborg Ct	0.07	60	R								NA		NA		12/09/2014
6068	Burlwood Ct	0.07	120	R								NA		NA		08/18/2009
6069	Scarborough St	0.24	200	R								NA		NA		12/09/2014
6070	Southrun Rd	0.42	4300	G	99%	1%	1%	0%	0%	F	0.124	F	0.754	4500	G	2014
6070	Southrun Rd	0.07	5100	G	99%	1%	1%	0%	0%	F	0.118	F	0.767	5500	G	2014
6070	Southrun Rd	0.57	7100	G	99%	1%	1%	0%	0%	C	0.111	F	0.774	7500	G	2014
6071	Diving Cliff Lane	0.09	160	R								NA		NA		11/29/2001
6071	Diving Cliff Lane	0.09	690	R								NA		NA		11/29/2001

Virginia Department of Transportation  
Traffic Engineering Division  
2014  
Annual Average Daily Traffic Volume Estimates By Section of Route  
Fairfax Maintenance Area

Route	Length	AADT	QA	4Tire	Bus	-----Truck-----				QC	K Factor	QK	Dir Factor	AAWDT	QW	Year
						2Axle	3+Axle	1Trail	2Trail							
<b>Fairfax County</b>																
(6072) Magic Leaf Rd	0.29	470	R			From: 29-6071 Diving Cliff Lane					NA			NA		01/29/2001
(6072) Magic Leaf Rd	0.15	480	R			To: 29-6073 Rolling Knoll Ct					NA			NA		11/29/2001
(6072) Magic Leaf Rd	0.06	570	R			From: 29-6074 Sunset Path Ct					NA			NA		11/29/2001
(6072) Magic Leaf Rd	0.17	1400	R			To: 29-641 Pohick Rd					NA			NA		11/29/2001
						To: Dead End										
(6073) Rolling Knoll Ct	0.08	150	R			From: Cul-de-Sac					NA			NA		11/29/2001
						To: 29-6072 Magic Leaf Rd										
(6074) Sunset Path Ct	0.08	130	R			From: Cul-de-Sac					NA			NA		11/29/2001
						To: 29-6072 Magic Leaf Rd										
(6075) Goins St	0.07	550	R			From: 29-640 Gambrell Rd					NA			NA		02/17/2009
						To: 29-6076 Middle Valley Dr										
(6076) Middle Valley Dr	0.07	80	R			From: Dead End					NA			NA		12/09/2014
(6076) Middle Valley Dr	0.07	450	R			To: 29-6075 Goins St					NA			NA		02/17/2009
(6076) Middle Valley Dr	0.14	240	R			From: 29-6077 Young Ct					NA			NA		12/16/2008
(6076) Middle Valley Dr	0.13	80	R			To: 29-6080 Old Tree Ct					NA			NA		11/29/2001
						To: Dead End										
(6077) Young Ct	0.08	170	R			From: Cul-de-Sac					NA			NA		11/29/2001
						To: 29-6076 Middle Valley Dr										
(6078) Vogels Way	0.06	1600	R			From: 29-640 Gambrell Rd					NA			NA		12/16/2008
(6078) Vogels Way	0.24	560	R			To: 29-6079 Candytuft Ct					NA			NA		1986
(6078) Vogels Way	0.05	1100	R			From: 29-6767 Backlash Ct					NA			NA		12/16/2008
						To: 29-6768 Roundabout Way										
(6079) Cloud Ct	0.09	230	R			From: Dead End					NA			NA		11/29/2001
(6079) Candytuft Ct	0.12	170	R			To: 29-6078 Vogels Way					NA			NA		11/29/2001
						To: Dead End										
(6080) Old Tree Ct	0.04	270	R			From: 29-6076 Middle Valley Dr					NA			NA		11/29/2001
						To: Cul-de-Sac										
(6081) Triple Ridge Dr	0.60	1700	R			From: 29-8245 John Way					NA			NA		11/27/2001
(6081) Creekside Way	0.04	80	R			To: 29-636 Hooes Rd					NA			NA		11/26/2001
						To: Cul-de-Sac										
(6082) Woodlawn Way	0.06	170	R			From: 29-636 Hooes Rd					NA			NA		11/26/2001
						To: Cul-de-Sac										

Virginia Department of Transportation  
Traffic Engineering Division  
2014  
Annual Average Daily Traffic Volume Estimates By Section of Route  
Fairfax Maintenance Area

Route	Length	AADT	QA	4Tire	Bus	-----Truck-----				QC	K Factor	QK	Dir Factor	AAWDT	QW	Year
						2Axle	3+Axle	1Trail	2Trail							
<b>Fairfax County</b>																
6083 Grady Randall Ct	0.15	160	R			From: 29-3661 Highwood Dr					NA		NA			08/17/2009
						To: Cul-de-Sac										
6084 Tina Lane	0.08	80	R			From: Cul-de-Sac					NA		NA			12/09/2014
						To: 29-6090 Ridge Dr										
6085 Blue Heron Dr	0.06	390	R			From: 29-649 Annandale Rd					NA		NA			02/23/2009
						To: 29-2450 Beechview Dr										
6085 Blue Heron Dr	0.06	160	R			From: 29-2450 Beechview Dr					NA		NA			02/23/2009
						To: 29-6087 Cedarbrooke Ct										
6085 Blue Heron Dr	0.04	650	R			From: 29-6087 Cedarbrooke Ct					NA		NA			1986
						To: 29-2352 Kenfig Dr South										
6085 Blue Heron Dr	0.09	80	R			From: 29-2352 Kenfig Dr South					NA		NA			12/09/2014
						To: Cul-de-Sac										
6086 Rose Glen Ct	0.08	80	R			From: 29-2450 Beechview Dr					NA		NA			12/09/2014
						To: Cul-de-Sac										
6087 Cedarbrooke Ct	0.04	50	R			From: Cul-de-Sac					NA		NA			12/09/2014
						To: 29-6085 Blue Heron Dr										
6088 Sparrow Point Ct	0.06	50	R			From: 29-6090 Ridge Dr					NA		NA			12/09/2014
						To: Cul-de-Sac										
6089 Briar Hill Ct	0.09	80	R			From: Cul-de-Sac					NA		NA			12/09/2014
						To: 29-6090 Ridge Dr										
6090 Ridge Dr	0.10	3000	R			From: SR 193; 29-1920					NA		NA			10/19/2005
						To: 29-6091 Weathford Ct										
6090 Ridge Dr	0.05	2600	R			From: 29-6091 Weathford Ct					NA		NA			10/19/2005
						To: 29-6092 Sandy Knoll Ct										
6090 Ridge Dr	0.15	3400	R			From: 29-6092 Sandy Knoll Ct					NA		NA			10/19/2005
						To: 29-6093 Sunny Hill Ct										
6090 Ridge Dr	0.09	2100	R			From: 29-6093 Sunny Hill Ct					NA		NA			10/19/2005
						To: 29-6094 Baymeadow Ct										
6090 Ridge Dr	0.03	2500	R			From: 29-6094 Baymeadow Ct					NA		NA			10/19/2005
						To: 29-6090 Loop										
6090 Ridge Dr	0.06	1600	R			From: 29-6090 Loop					NA		NA			10/19/2005
						To: 29-6084 Tina Lane										
6090 Ridge Dr	0.04	1900	R			From: 29-6084 Tina Lane					NA		NA			10/19/2005
						To: 29-6088 Sparrow Point Ct										
6090 Ridge Dr	0.03	1200	R			From: 29-6088 Sparrow Point Ct					NA		NA			10/19/2005
						To: 29-6089 Briar Hill Ct										
6090 Ridge Dr	0.10	1300	R			From: 29-6089 Briar Hill Ct					NA		NA			10/19/2005
						To: 29-6095 Bellamine Ct										
6090 Ridge Dr	0.07	1100	R			From: 29-6095 Bellamine Ct					NA		NA			1997
						To: 29-1049 Heather Brook Court										
6090 Ridge Dr	0.30	1200	R			From: 29-1049 Heather Brook Court					NA		NA			1997
						To: 29-6097 Anna Maria Ct										
6090 Ridge Dr	0.14	1500	R			From: 29-6097 Anna Maria Ct					NA		NA			1997
						To: 29-6096 Ursline Ct										

Virginia Department of Transportation  
Traffic Engineering Division  
2014  
Annual Average Daily Traffic Volume Estimates By Section of Route  
Fairfax Maintenance Area

Route	Length	AADT	QA	4Tire	Bus	-----Truck-----				QC	K Factor	QK	Dir Factor	AAWDT	QW	Year
						2Axle	3+Axle	1Trail	2Trail							
<b>Fairfax County</b>																
6090 Ridge Dr	0.24	1400	R			From: 29-6096 Ursline Ct					NA			NA		1997
						To: 29-6090 LOOP										
6091 Weatheford Ct	0.27	160	R			From: Cul-de-Sac					NA			NA		12/09/2014
						To: 29-6090 Ridge Dr										
6092 Sandy Knoll Ct	0.05	40	R			From: 29-6090 Ridge Dr					NA			NA		12/09/2014
						To: Cul-de-Sac										
6093 Sunny Hill Ct	0.27	170	R			From: 29-6090 Ridge Dr					NA			NA		12/09/2014
						To: Cul-de-Sac										
6094 Baymeadow Ct	0.08	60	R			From: Cul-de-Sac					NA			NA		12/09/2014
						To: 29-6090 Ridge Dr										
6095 Bellamine Ct	0.16	100	R			From: 29-6090 Ridge Dr					NA			NA		12/09/2014
						To: Cul-de-Sac										
6096 Ursline Ct	0.06	60	R			From: 29-6090 Ridge Dr					NA			NA		12/09/2014
						To: Cul-de-Sac										
6097 Anna Maria Ct	0.10	90	R			From: Cul-de-Sac					NA			NA		12/09/2014
						To: 29-6090 Ridge Dr										
6098 Inghish Mill Dr	0.06	620	R			From: 29-5972 Pensive Lane					NA			NA		09/19/2005
						To: 29-5093 Walker Mill Rd										
6098 Inghish Mill Dr	0.12	260	R			From: 29-6099 Dougal Ct					NA			NA		09/19/2005
						To: Cul-de-Sac										
6098 Inghish Mill Dr	0.31	90	R			From: Cul-de-Sac					NA			NA		12/09/2014
						To: Cul-de-Sac										
6099 Dougal Ct	0.05	60	R			From: Cul-de-Sac					NA			NA		08/18/2009
						To: 29-6098 Inghish Mill Dr										
6100 Valleyfield Dr	0.17	1100	R			From: 29-6734 Scott St					NA			NA		12/03/2001
						To: 29-7091 Deerlee Dr										
6100 Valleyfield Dr	0.29	1600	R			From: 29-636 Hooes Rd					NA			NA		12/03/2001
						To: 29-618 Treasure Tree Ct										
6100 Newington Forest Ave	0.08	5000	R			From: 29-6117 Cold Plain Lane					NA			NA		11/27/2001
						To: 29-6108 Winding Way Ct										
6100 Newington Forest Ave	0.09	2000	R			From: 29-6115 Curving Creek Ct					NA			NA		02/17/2009
						To: 29-6106 Athena St										
6100 Newington Forest Ave	0.30	4400	R			From: 29-6104 Summer Breeze Lane					NA			NA		11/28/2001
						To: 29-6115 Curving Creek Ct										
6100 Newington Forest Ave	0.06	2500	R			From: 29-6108 Winding Way Ct					NA			NA		02/17/2009
						To: 29-6115 Curving Creek Ct										
6100 Newington Forest Ave	0.14	4100	R			From: 29-6106 Athena St					NA			NA		11/28/2001
						To: 29-6106 Athena St										
6100 Newington Forest Ave	0.05	3500	R			From: 29-6104 Summer Breeze Lane					NA			NA		02/17/2009
						To: 29-6104 Summer Breeze Lane										
6100 Newington Forest Ave	0.22	5100	R			From: 29-641 Pohick Rd					NA			NA		11/27/2001
						To: 29-641 Pohick Rd										



Virginia Department of Transportation  
Traffic Engineering Division  
2014  
Annual Average Daily Traffic Volume Estimates By Section of Route  
Fairfax Maintenance Area

Route	Length	AADT	QA	4Tire	Bus	-----Truck-----				QC	K Factor	QK	Dir Factor	AAWDT	QW	Year
						2Axle	3+Axle	1Trail	2Trail							
<b>Fairfax County</b>																
6100	Newington Forest Ave	0.19	1400	R							NA			NA		12/06/2001
						From: 29-641 Pohick Rd										
6100	Newington Forest Ave	0.09	220	R							NA			NA		12/06/2001
						From: 29-6825; 29-7545 Groveland Dr										
						To: Dead End										
6101	Falling Leaf Rd	0.04	780	R							NA			NA		11/28/2001
						From: 29-6100 Newington Forest Ave										
6101	Falling Leaf Rd	0.16	300	R							NA			NA		11/28/2001
						From: 29-6102 Cliff Rock Ct										
6101	Falling Leaf Rd	0.03	10	R							NA			NA		12/09/2014
						From: 29-6103 Hill Stream Ct										
						To: Dead End										
6102	Cliff Rock Ct	0.13	230	R							NA			NA		11/28/2001
						From: Cul-de-Sac										
						To: 29-6101 Falling Leaf Rd										
6103	Hill Stream Ct	0.13	190	R							NA			NA		11/28/2001
						From: Cul-de-Sac										
						To: 29-6101 Falling Leaf Rd										
6104	Summer Breeze Lane	0.05	1000	R							NA			NA		12/16/2008
						From: 29-6112 Rainbow Bridge Lane										
6104	Summer Breeze Lane	0.09	1200	R							NA			NA		12/16/2008
						From: 29-6111 Yellow Leaf Ct										
6104	Summer Breeze Lane	0.08	2400	R							NA			NA		11/28/2001
						From: 29-6105 Misty Blue Ct										
						To: 29-6100 Newington Forest Ave										
6105	Misty Blue Ct	0.10	220	R							NA			NA		11/28/2001
						From: 29-6104 Summer Breeze Lane										
						To: Cul-de-Sac										
6106	Athena St	0.14	420	R							NA			NA		11/28/2001
						From: 29-6100 Newington Forest Ave										
6106	Athena St	0.05	370	R							NA			NA		06/21/2000
						From: 29-6107 Marsh Ct										
						To: 29-6108 Winding Way Ct										
6107	Marsh Ct	0.04	100	R							NA			NA		11/28/2001
						From: 29-6106 Athena St										
						To: Cul-de-Sac										
6108	Winding Way Ct	0.13	420	R							NA			NA		11/28/2001
						From: 29-6100 Newington Forest Ave										
6108	Winding Way Ct	0.05	170	R							NA			NA		02/17/2009
						From: 29-6110 Wind Song Ct										
6108	Winding Way Ct	0.17	210	R							NA			NA		11/28/2001
						From: 29-6109 Morning Star Ct										
6108	Winding Way Ct	0.05	110	R							NA			NA		11/28/2001
						From: 29-6106 Athena St										
						To: Cul-de-Sac										
6109	Morning Star Ct	0.11	110	R							NA			NA		11/28/2001
						From: Cul-de-Sac										
						To: 29-6108 Winding Way Ct										
6110	Wind Song Ct	0.04	100	R							NA			NA		11/28/2001
						From: 29-6108 Winding Way Ct										
						To: Cul-de-Sac										
6111	Yellow Leaf Ct	0.07	180	R							NA			NA		11/28/2001
						From: 29-6104 Summer Breeze Lane										
						To: Cul-de-Sac										

Virginia Department of Transportation  
Traffic Engineering Division  
2014  
Annual Average Daily Traffic Volume Estimates By Section of Route  
Fairfax Maintenance Area

Route	Length	AADT	QA	4Tire	Bus	-----Truck-----				QC	K Factor	QK	Dir Factor	AAWDT	QW	Year
						2Axle	3+Axle	1Trail	2Trail							
<b>Fairfax County</b>																
6112	Rainbow Bridge Lane	0.11	230	R								NA		NA		11/28/2001
						From: Dead End										
6112	Rainbow Bridge Lane	0.07	350	R								NA		NA		11/28/2001
						From: 29-6113 Gold Sky Ct										
6112	Rainbow Bridge Lane	0.10	1100	R								NA		NA		11/28/2001
						From: 29-6104 Summer Breeze Lane										
6112	Rainbow Bridge Lane	0.11	300	R								NA		NA		11/28/2001
						From: 29-6114 Winter Blue Ct										
						To: Dead End										
6113	Gold Sky Ct	0.04	100	R								NA		NA		11/28/2001
						From: Cul-de-Sac										
						To: 29-6112 Rainbow Bridge Lane										
6114	Winter Blue Ct	0.16	450	R								NA		NA		11/28/2001
						From: Cul-de-Sac										
						To: 29-6112 Rainbow Bridge Lane										
6115	Curving Creek Ct	0.05	300	R								NA		NA		06/21/2000
						From: Cul-de-Sac										
6115	Curving Creek Ct	0.10	1900	R								NA		NA		11/27/2001
						From: 29-6116 Rising Creek Lane										
						To: 29-6100 Newington Forest Ave										
6116	Rising Creek Lane	0.14	1200	R								NA		NA		11/27/2001
						From: Cul-de-Sac										
						To: 29-6115 Curving Creek Ct										
6117	Cold Plain Lane	0.05	220	R								NA		NA		11/27/2001
						From: 29-6100 Newington Forest Ave										
						To: Cold Plain Ct										
6117	Cold Plain Ct	0.14	240	R								NA		NA		11/28/2001
						From: Dead End										
						To: Cold Plain Lane										
6117	Cold Plain Ct	0.13	120	R								NA		NA		12/09/2014
						From: Cold Plain Lane										
						To: Dead End										
6118	Treasure Tree Ct	0.16	830	R								NA		NA		11/28/2001
						From: Cul-de-Sac										
						To: 29-6100 Newington Forest Ave										
6119	Meadow Shire Lane	0.12	420	R								NA		NA		08/31/2005
						From: 29-6122 Trotting Horse Lane										
						To: 29-6196 Edward Dr										
6119	Meadow Shire Lane	0.12	270	R								NA		NA		08/31/2005
						From: 29-702 Forestville Dr										
6120	Kelso Rd	0.08	20	R								NA		NA		1986
						From: Dead End										
6120	Kelso Rd	0.12	660	R								NA		NA		08/31/2005
						From: 29-6121 Brian Jac Lane										
						To: 29-683 Leigh Mill Rd										
6121	Brian Jac Lane	0.19	100	R								NA		NA		12/09/2014
						From: Cul-de-Sac										
						To: 29-6123 Dapple Grey Ct										
6121	Brian Jac Lane	0.10	490	R								NA		NA		09/19/2005
						From: 29-6122 Trotting Horse Lane										
6121	Brian Jac Lane	0.32	630	R								NA		NA		09/17/2005
						From: 29-6120 Kelso Rd										
6122	Trotting Horse Lane	0.09	850	R								NA		NA		08/31/2005
						From: SR 7 Leesburg Pike										
						To: 29-6124 Fairpine Lane										

Virginia Department of Transportation  
Traffic Engineering Division  
2014  
Annual Average Daily Traffic Volume Estimates By Section of Route  
Fairfax Maintenance Area

Route	Length	AADT	QA	4Tire	Bus	-----Truck-----				QC	K Factor	QK	Dir Factor	AAWDT	QW	Year
						2Axle	3+Axle	1Trail	2Trail							
<b>Fairfax County</b>																
6122	Trotting Horse Lane	0.11	1300	R							NA			NA		08/31/2005
6122	Trotting Horse Lane	0.12	970	R							NA			NA		08/31/2005
6122	Trotting Horse Lane	0.27	840	R							NA			NA		08/31/2005
6122	Trotting Horse Lane	0.08	770	R							NA			NA		08/31/2005
6123	Dapple Grey Ct	0.15	110	R							NA			NA		1996
6124	Fairpine Lane	0.18	400	R							NA			NA		08/31/2005
6124	Fairpine Lane	0.09	1200	R							NA			NA		05/22/2002
6125	Locust Hill Dr	0.05	70	R							NA			NA		12/09/2014
6125	Locust Hill Dr	0.31	530	R							NA			NA		08/31/2005
6125	Locust Hill Dr	0.39	780	R							NA			NA		08/31/2005
6126	San Jose Dr	0.09	200	R							NA			NA		03/23/2009
6127	Brussels Ct	0.12	90	R							NA			NA		12/09/2014
6127	Brussels Ct	0.04	50	R							NA			NA		12/09/2014
6128	Cutwater Ct	0.04	80	R							NA			NA		12/09/2014
6129	Halyard Lane	0.04	80	R							NA			NA		12/09/2014
6130	Freshaire Dr	0.07	230	R							NA			NA		12/15/2008
6130	Freshaire Dr	0.07	240	R							NA			NA		1986
6130	Freshaire Dr	0.07	100	R							NA			NA		12/15/2008
6130	Freshaire Dr	0.07	160	R							NA			NA		1986
6131	Huxley Ct	0.04	80	R							NA			NA		08/12/2009
6132	Grass Valley Ct	0.05	120	R							NA			NA		08/12/2009

Virginia Department of Transportation  
Traffic Engineering Division  
2014  
Annual Average Daily Traffic Volume Estimates By Section of Route  
Fairfax Maintenance Area

Route	Length	AADT	QA	4Tire	Bus	-----Truck-----				QC	K Factor	QK	Dir Factor	AAWDT	QW	Year
						2Axle	3+Axle	1Trail	2Trail							
<b>Fairfax County</b>																
6133 Kesley Ct	0.05	120	R								NA			NA		08/12/2009
6134 Tailcoat Ct	0.10	80	R								NA			NA		08/12/2009
6135 Newell Ct	0.06	180	R								NA			NA		08/12/2009
6136 Hayload Ct	0.07	90	R								NA			NA		08/12/2009
6136 Hayload Ct	0.03	40	R								NA			NA		12/09/2014
6137 Flower Tuft Ct	0.04	170	R								NA			NA		08/12/2009
6138 Hamor Lane	0.20	190	R								NA			NA		12/15/2008
6139 Hanks Pl	0.20	190	R								NA			NA		12/15/2008
6140 Evangel Dr	0.13	160	R								NA			NA		08/12/2009
6141 Woody Lane	0.15	100	R								NA			NA		12/09/2014
6142 Westwood Forest Dr	0.14	230	R								NA			NA		1997
6143 Cervantes Lane	0.03	810	R								NA			NA		12/05/2001
6143 Cervantes Lane	0.08	510	R								NA			NA		12/05/2001
6143 Cervantes Lane	0.07	650	R								NA			NA		12/05/2001
6144 Fishermans Lane	0.05	70	R								NA			NA		12/03/2001
6144 Fishermans Lane	0.22	620	R								NA			NA		12/03/2001
6145 Modisto Lane	0.22	320	R								NA			NA		12/03/2001
6145 Modisto Lane	0.04	750	R								NA			NA		02/17/2009
6145 Modisto Lane	0.06	590	R								NA			NA		12/05/2001
6145 Modisto Lane	0.04	60	R								NA			NA		12/03/2001

Virginia Department of Transportation  
Traffic Engineering Division  
2014  
Annual Average Daily Traffic Volume Estimates By Section of Route  
Fairfax Maintenance Area

Route	Length	AADT	QA	4Tire	Bus	-----Truck-----				QC	K Factor	QK	Dir Factor	AAWDT	QW	Year
						2Axle	3+Axle	1Trail	2Trail							
<b>Fairfax County</b>																
(6146) Paloma Lane	0.07	150	R								NA		NA			12/03/2001
						From: Dead End										
(6146) Paloma Lane	0.09	350	R								NA		NA			12/05/2001
						From: 29-6147 Paloma Ct										
(6146) Paloma Lane	0.06	100	R								NA		NA			12/03/2001
						From: 29-6145 Modisto Lane										
						To: Dead End										
(6147) Paloma Ct	0.12	170	R								NA		NA			12/03/2001
						From: 29-6146 Paloma Lane										
						To: Cul-de-Sac										
(6148) Cervantes Ct	0.16	270	R								NA		NA			12/05/2001
						From: 29-6143 Cervantes Lane										
(6148) Cervantes Ct	0.09	150	R								NA		NA			12/03/2001
						From: 29-6149 Octavia Ct										
						To: Cul-de-Sac										
(6149) Octavia Ct	0.05	90	R								NA		NA			12/05/2001
						From: Dead End										
(6149) Octavia Ct	0.06	180	R								NA		NA			12/05/2001
						From: 29-6148 Cervantes Ct										
(6149) Octavia Ct	0.16	240	R								NA		NA			12/03/2001
						From: 29-6295 Maritime Lane										
						To: Dead End										
(6150) Huber Ct	0.05	180	R								NA		NA			10/31/2001
						From: Dead End										
(6150) Huber Ct	0.11	90	R								NA		NA			10/31/2001
						From: 29-5234 Garretson St										
						To: Cul-de-Sac										
(6151) Blarney Stone Dr	0.23	690	R								NA		NA			12/16/2008
						From: 29-4580 Field Master Dr										
						To: 29-4521 Huntsman Blvd										
						To: Cul-de-Sac										
(6152) Rosewood Hill Dr	0.05	60	R								NA		NA			12/09/2014
						From: 29-6153 Chase Hill Ct										
(6152) Rosewood Hill Dr	0.53	610	R								NA		NA			08/30/2005
						From: 29-675 Browns Mill Rd										
(6152) Pennycress Lane	0.14	560	R								NA		NA			08/30/2005
						From: 29-7383 Faust Dr										
(6153) Chase Hill Ct	0.16	160	R								NA		NA			12/09/2014
						From: 29-6152 Rosewood Hill Dr										
						To: Cul-de-Sac										
(6154) Country Creek Rd; Virginia Center	0.20	8700	G	98%	1%	1%	0%	0%	C	0.123	F	0.586	9300	G		2014
						From: 29-701 Sutton Rd										
						To: OLD SR 243 Nutley St										
(6155) Bentonbrook Dr	0.13	400	R								NA		NA			09/13/2001
						From: 29-6156 Edenderry Dr										
(6155) Bentonbrook Dr	0.25	590	R								NA		NA			09/13/2001
						From: 29-6994 Lafferty Lane										
						To: 29-620 Braddock Rd										
(6156) Edenderry Dr	0.11	190	R								NA		NA			09/13/2001
						From: Dead End										
(6156) Edenderry Dr	0.05	290	R								NA		NA			09/13/2001
						From: 29-6155 Bentonbrook Dr										
						To: 29-6157 Tydfil Ct										

Virginia Department of Transportation  
Traffic Engineering Division  
2014  
Annual Average Daily Traffic Volume Estimates By Section of Route  
Fairfax Maintenance Area

Route	Length	AADT	QA	4Tire	Bus	-----Truck-----				QC	K Factor	QK	Dir Factor	AAWDT	QW	Year
						2Axle	3+Axle	1Trail	2Trail							
<b>Fairfax County</b>																
(6156) Edenderry Dr	0.07	70	R			From: 29-6157 Tydfil Ct					NA		NA			09/13/2001
						To: Dead End										
(6157) Tydfil Ct	0.17	160	R			From: 29-6156 Edenderry Dr					NA		NA			08/14/2001
						To: Cul-de-Sac										
(6158) Queens Wood Dr	0.11	610	R			From: 29-651 Guinea Rd					NA		NA			02/12/2009
						To: 29-6159 Harrowhill Lane										
(6158) Queens Wood Dr	0.18	390	R			From: 29-6159 Harrowhill Lane					NA		NA			01/28/2002
						To: 29-6163 Heathwood Ct										
(6158) Queens Wood Dr	0.05	80	R			From: 29-6163 Heathwood Ct					NA		NA			01/22/2002
						To: Cul-de-Sac										
(6159) Harrowhill Lane	0.08	990	R			From: 29-6158 Queens Wood Dr					NA		NA			01/22/2002
						To: 29-7231 Kings Grove Ct										
(6159) Harrowhill Lane	0.36	300	R			From: 29-7231 Kings Grove Ct					NA		NA			01/22/2002
						To: Cul-de-Sac										
(6160) Joshua Davis Ct	0.05	40	R			From: 29-4687 Colton St					NA		NA			12/09/2014
						To: Cul-de-Sac										
(6161) Hill Cumorah Dr	0.06	180	R			From: 29-6162 New Church Ct					NA		NA			03/05/2009
						To: 29-4687 Colton St										
(6162) New Church Ct	0.11	50	R			From: Dead End					NA		NA			1986
						To: Dead End										
(6163) Heathwood Ct	0.07	610	R			From: 29-652 Twinbrook Rd					NA		NA			01/28/2002
						To: 29-6158 Queens Wood Dr										
(6163) Heathwood Ct	0.05	90	R			From: 29-6158 Queens Wood Dr					NA		NA			01/22/2002
						To: Cul-de-Sac										
(6164) Courthouse Woods Ct	0.14	100	R			From: Cul-de-Sac					NA		NA			12/09/2014
						To: 29-783 Edgelea Rd										
(6165) Oakton Glen Dr	0.17	1300	R			From: SR 123 Chain Bridge Rd					NA		NA			1997
						To: 29-6166 Glencroft Rd										
(6165) Oakton Glen Dr	0.35	930	R			From: 29-6166 Glencroft Rd					NA		NA			1997
						To: 29-6167 Glenoak Ct										
(6165) Oakton Glen Dr	0.07	620	R			From: 29-6167 Glenoak Ct					NA		NA			1997
						To: 29-2068 Clearfield Ave										
(6165) Oakton Glen Dr	0.10	90	R			From: 29-2068 Clearfield Ave					NA		NA			12/09/2014
						To: Cul-de-Sac										
(6166) Glencroft Rd	0.17	90	R			From: Cul-de-Sac					NA		NA			12/09/2014
						To: 29-7039 Oakley Ct										
(6166) Glencroft Rd	0.08	190	R			From: 29-7039 Oakley Ct					NA		NA			1997
						To: 29-7038 Glencroft Ct										
(6166) Glencroft Rd	0.23	410	R			From: 29-7038 Glencroft Ct					NA		NA			1997
						To: 29-6165 Oakton Glen Rd										
(6167) Glenoak Ct	0.06	60	R			From: 29-6165 Oakton Glen Rd					NA		NA			12/09/2014
						To: Cul-de-Sac										

Virginia Department of Transportation  
Traffic Engineering Division  
2014  
Annual Average Daily Traffic Volume Estimates By Section of Route  
Fairfax Maintenance Area

Route	Length	AADT	QA	4Tire	Bus	-----Truck-----				QC	K Factor	QK	Dir Factor	AAWDT	QW	Year
						2Axle	3+Axle	1Trail	2Trail							
<b>Fairfax County</b>																
(6168) Oakledge Ct	0.15	140	R								NA		NA			12/09/2014
(6169) Kipp Ct	0.13	1700	R								NA		NA			03/05/2009
(6170) Saint Helena Dr	0.32	120	R								NA		NA			1997
(6170) Saint Helena Dr	0.09	310	R								NA		NA			1997
(6171) Fairfax Ridge Rd	0.37	2800	R								NA		NA			06/21/2005
(6172) Dove Nest Ct	0.06	70	R								NA		NA			01/22/2002
(6173) Willow Pond Lane	0.10	170	R								NA		NA			02/10/2009
(6173) Willow Pond Lane	0.09	190	R								NA		NA			01/22/2002
(6174) Wax Myrtle Ct	0.11	110	R								NA		NA			12/09/2014
(6175) Fox Lair Dr	0.03	50	R								NA		NA			12/09/2014
(6175) Fox Lair Dr	0.16	280	R								NA		NA			02/10/2009
(6175) Fox Lair Dr	0.11	130	R								NA		NA			12/09/2014
(6176) De Soto St	0.09	140	R								NA		NA			1986
(6176) De Soto St	0.08	690	R								NA		NA			02/10/2009
(6177) Bakersville Lane	0.02	320	R								NA		NA			03/16/2009
(6177) Bakersville Lane	0.21	920	R								NA		NA			02/10/2009
(6178) Beverly Park Dr	0.05	130	R								NA		NA			1986
(6178) Beverly Park Dr	0.21	910	R								NA		NA			01/15/2009
(6178) Beverly Park Dr	0.11	1500	R								NA		NA			03/16/2009
(6179) Belinger Ct	0.03	80	R								NA		NA			12/09/2014
(6179) Belinger Ct	0.18	260	R								NA		NA			01/15/2009

Virginia Department of Transportation  
Traffic Engineering Division  
2014  
Annual Average Daily Traffic Volume Estimates By Section of Route  
Fairfax Maintenance Area

Route	Length	AADT	QA	4Tire	Bus	-----Truck-----				QC	K Factor	QK	Dir Factor	AAWDT	QW	Year
						2Axle	3+Axle	1Trail	2Trail							
<b>Fairfax County</b>																
6180 Live Oak Dr	0.03	170	R			From: FR-269 Live Oak Dr					NA			NA		1997
6180 Live Oak Dr	0.15	45	R			To: 29-6181 Rivercrest Dr					NA			NA		12/09/2014
						From: Cul-de-Sac										
6181 Rivercrest Dr	0.23	80	R			To: 29-6180 Live Oak Dr					NA			NA		12/09/2014
						From: Cul-de-Sac										
6182 Heather Hill Lane	0.04	220	R			To: 29-686 Balls Hill Rd					NA			NA		1997
6182 Heather Hill Lane	0.05	150	R			To: 29-6183 Salt Meadow Lane					NA			NA		1997
						To: 29-6184 Heather Hill Ct										
6183 Salt Meadow Lane	0.09	70	R			To: Dead End					NA			NA		12/09/2014
6183 Salt Meadow Lane	0.04	50	R			To: 29-6182 Heather Hill Lane					NA			NA		12/09/2014
						To: Dead End										
6184 Heather Hill Ct	0.05	60	R			To: Dead End					NA			NA		12/09/2014
6184 Heather Hill Ct	0.06	60	R			To: 29-6182 Heather Hill Lane					NA			NA		12/09/2014
						To: Dead End										
6185 Karmich St	0.21	200	R			To: Cul-de-Sac					NA			NA		10/23/2001
6185 Karmich St	0.11	280	R			To: 29-6192 Karmich Ct					NA			NA		03/04/2009
						To: SR 286 Fairfax County Pkwy										
6186 Wendy Ann Ct	0.06	60	R			To: Cul-de-Sac					NA			NA		10/23/2001
						To: 29-641 Fairfax County Pkwy										
6187 Piney Branch Rd	0.29	90	R			To: Cul-de-Sac					NA			NA		1986
6187 Piney Branch Rd	0.43	4900	R			To: FR-903 Lee Hwy Frontage					NA			NA		04/30/2003
						To: US 29 Lee Highway										
						To: 29-608 West Ox Rd										
6188 Woodbury Knoll Ct	0.06	48	R			To: Dead End					NA			NA		10/23/2001
6188 Woodbury Woods Ct	0.06	290	R			To: 29-653 Sideburn Rd					NA			NA		10/23/2001
6188 Woodbury Woods Ct	0.09	180	R			To: 29-6189 Woodbury Woods Pl					NA			NA		10/23/2001
						To: Cul-de-Sac										
6189 Woodbury Woods Pl	0.04	45	R			To: Cul-de-Sac					NA			NA		12/09/2014
						To: 29-6188 Woodbury Woods Ct										
6190 Wayfarer Dr	0.04	40	R			To: Cul-de-Sac					NA			NA		12/09/2014
6190 Wayfarer Dr	0.21	590	R			To: 29-6191 Daysailer Dr					NA			NA		11/07/2001
						To: SR 123 Ox Rd										
6191 Daysailer Dr	0.37	480	R			To: Dead End					NA			NA		11/07/2001
						To: 29-6190 Wayfarer Dr										



Virginia Department of Transportation  
Traffic Engineering Division  
2014  
Annual Average Daily Traffic Volume Estimates By Section of Route  
Fairfax Maintenance Area

Route	Length	AADT	QA	4Tire	Bus	-----Truck-----				QC	K Factor	QK	Dir Factor	AAWDT	QW	Year
						2Axle	3+Axle	1Trail	2Trail							
<b>Fairfax County</b>																
6192 Karmich Ct	0.08	40	R								NA			NA		10/23/2001
6193 Fariba Ct	0.13	110	R								NA			NA		12/09/2014
6194 Myra Dr	0.06	10	R								NA			NA		12/09/2014
6194 Myra Dr	0.09	100	R								NA			NA		02/18/2009
6194 Myra Dr	0.11	80	R								NA			NA		12/09/2014
6195 Wiesman Ct	0.09	80	R								NA			NA		12/09/2014
6196 Edward Dr	0.18	70	R								NA			NA		12/09/2014
6197 Roberts Pkwy	0.31	9600	G	99%	1%	0%	0%	0%	0%	F	0.099	F	0.517	10000	G	2014
6197 Roberts Pkwy	0.22	10000	G	99%	1%	0%	0%	0%	0%	F	0.1	F	0.541	11000	G	2014
6197 Roberts Pkwy	0.69	16000	G	99%	1%	0%	0%	0%	0%	C	0.099	F	0.630	17000	G	2014
6198 Timberly Lane	0.32	690	R								NA			NA		1997
6198 Timberly Lane	0.04	430	R								NA			NA		1997
6199 Timberly Ct	0.13	90	R								NA			NA		12/09/2014
6200 Blueridge View Dr	0.03	860	R								NA			NA		08/24/2000
6200 Blueridge View Dr	0.24	870	R								NA			NA		03/23/2009
6201 Secret Hollow Lane	0.13	130	R								NA			NA		08/24/2000
6201 Secret Hollow Lane	0.18	80	R								NA			NA		08/24/2000
6202 Martins Hundred Dr	0.42	220	R								NA			NA		12/09/2014
6202 Hidden Canyon Rd	0.56	8	R								NA			NA		08/24/2000
6202 Hidden Canyon Rd	0.03	410	R								NA			NA		11/07/2001
6202 Hidden Canyon Rd	0.05	500	R								NA			NA		11/07/2001

Virginia Department of Transportation  
Traffic Engineering Division  
2014  
Annual Average Daily Traffic Volume Estimates By Section of Route  
Fairfax Maintenance Area

Route	Length	AADT	QA	4Tire	Bus	-----Truck-----				QC	K Factor	QK	Dir Factor	AAWDT	QW	Year
						2Axle	3+Axle	1Trail	2Trail							
<b>Fairfax County</b>																
6202 Hidden Canyon Rd	0.04	470	R									NA		NA		10/23/2001
			From: 29-6205 Misty Meadow Way													
6202 Hidden Canyon Rd	0.02	490	R									NA		NA		10/23/2001
			From: 29-6200 Bluemont View Dr													
6202 Hidden Canyon Rd	0.11	860	R									NA		NA		10/23/2001
			From: 29-6204 Knoll View Pl													
6202 Hidden Canyon Rd	0.32	410	R									NA		NA		10/23/2001
			From: 29-6203 Riverland Run													
			To: 29-8570 E. Stillfield Pl													
6203 Riverland Run	0.09	60	R									NA		NA		08/24/2000
			From: 29-8571 Jordans Journey Dr													
6203 Riverland Run	0.05	45	R									NA		NA		12/09/2014
			From: 29-6202 Hidden Canyon Rd													
			To: Cul-de-Sac													
6204 Knoll View Pl	0.11	110	R									NA		NA		12/09/2014
			From: 29-6202 Hidden Canyon Rd													
			To: Cul-de-Sac													
6205 Misty Meadow Way	0.04	40	R									NA		NA		12/09/2014
			From: 29-6202 Hidden Canyon Rd													
			To: Cul-de-Sac													
6206 Whispering Glen Ct	0.04	60	R									NA		NA		12/09/2014
			From: Cul-de-Sac													
			To: 29-6202 Hidden Canyon Rd													
6207 Harmony Hill Ct	0.10	90	R									NA		NA		12/09/2014
			From: 29-6202 Hidden Canyon Rd													
			To: Cul-de-Sac													
6208 Bishopsgate Way	0.70	60	R									NA		NA		1996
			From: Dead End													
			To: SR 7 Leesburg Pike													
6209 Tottenham Lane	0.11	240	R									NA		NA		09/17/2005
			From: 29-7259 Tottenham Ct													
			To: 29-6208 Bishopsgate Way													
6210 Bishopsgate Ct	0.06	70	R									NA		NA		12/09/2014
			From: Cul-de-Sac													
			To: 29-6208 Bishopsgate Way													
6211 Burywood Lane	0.24	150	R									NA		NA		12/09/2014
			From: Cul-de-Sac													
			To: 29-6208 Bishopsgate Way													
6211 Burywood Lane	0.17	90	R									NA		NA		12/09/2014
			From: 29-6208 Bishopsgate Way													
			To: Cul-de-Sac													
6212 Silkwood Ct	0.26	NA										NA		NA		
			From: Cul-de-Sac													
			To: 29-671 Vale Rd													
6213 Green Holly Springs Lane	0.06	140	R									NA		NA		08/16/2005
			From: 29-6212 Silkwood Ct													
			To: 29-6214 Green Holly Springs Ct													
6214 Green Holly Springs Ct	0.14	200	R									NA		NA		05/22/2002
			From: Cul-de-Sac													
			To: 29-6821 Center Ridge Dr													
6215 Willard Rd	0.73	14000	G	97%	1%	1%	0%	1%	0%	C	0.117	F	0.564	15000	G	2014
			From: SR 28 Sully Rd													
6215 Willard Rd	0.06	8000	R									NA		NA		03/04/2009
			From: 29-657 Walney Rd													
			To: 29-6216 Henninger Ct													

Virginia Department of Transportation  
Traffic Engineering Division  
2014  
Annual Average Daily Traffic Volume Estimates By Section of Route  
Fairfax Maintenance Area

Route	Length	AADT	QA	4Tire	Bus	-----Truck-----				QC	K Factor	QK	Dir Factor	AAWDT	QW	Year
						2Axle	3+Axle	1Trail	2Trail							
<b>Fairfax County</b>																
6215 Willard Rd	0.13	3700	R								NA			NA		1986
			From: 29-6216 Henninger Ct													
			To: 29-6217 Hazel Park Ct													
6215 Willard Rd	0.23	1800	R								NA			NA		1986
			From: Dead End													
			To: Cul-de-Sac													
6216 Henninger Ct	0.20	1100	R								NA			NA		1986
			From: Cul-de-Sac													
			To: 29-6215 Willard Rd													
6217 Hazel Park Ct	0.11	1700	R								NA			NA		1986
			From: Cul-de-Sac													
			To: 29-6215 Willard Rd													
6218 Holly Spring Dr	0.17	520	R								NA			NA		09/09/1999
			From: 29-6900 Holly Creek Dr													
			To: 29-6738 Holly Blossom Ct													
6218 Holly Spring Dr	0.09	790	R								NA			NA		09/09/1999
			From: 29-6219 Holly Run Ct													
			To: 29-6224 Rolling Holly Dr													
6218 Holly Spring Dr	0.09	940	R								NA			NA		09/09/1999
			From: Cul-de-Sac													
			To: 29-6218 Holly Spring Dr													
6219 Holly Run Ct	0.05	40	R								NA			NA		08/17/2009
			From: Cul-de-Sac													
			To: 29-6218 Holly Spring Dr													
6220 Algonkian Pkwy	0.12	20000	G	99%	0%	0%	0%	0%	0%	F	0.112	F	0.825	21000	G	2014
			From: SR 7 Leesburg Pike													
			To: 29-6221 Cup Leaf Holly Court													
6220 Algonkian Pkwy	0.74	20000	G	99%	0%	0%	0%	0%	0%	C	0.111	F	0.832	22000	G	2014
			From: 29-6221 Cup Leaf Holly Court													
			To: Loudoun County Line													
6221 Cup Leaf Holly Court	0.18	610	R								NA			NA		08/16/2005
			From: 29-6222 Holly Knoll Circle													
			To: 29-6220 Holly Knoll Dr													
6221 Cup Leaf Holly Court	0.40	270	R								NA			NA		08/17/2009
			From: 29-6224 Rolling Holly Dr													
			To: 29-6221 Begin Loop													
6222 Holly Knoll Cir	0.28	330	R								NA			NA		09/09/1999
			From: 29-6223 Cardinal Holly Ct													
6222 Holly Knoll Cir	0.38	410	R								NA			NA		09/09/1999
			From: 29-6221 End Loop													
			To: Dead End													
6223 Cardinal Holly Ct	0.05	10	R								NA			NA		08/17/2009
			From: 29-6222 Holly Knoll Cir													
			To: SR 7 Leesburg Pike													
6224 Rolling Holly Dr	0.24	2500	R								NA			NA		09/09/1999
			From: 29-6221 Cup Leaf Holly Court													
6224 Rolling Holly Dr	0.18	1200	R								NA			NA		09/09/1999
			From: 29-6218 Holly Spring Dr													
6224 Rolling Holly Dr	0.13	420	R								NA			NA		09/09/1999
			From: 29-6958 Fallen Holly Ct													
6224 Rolling Holly Dr	0.11	45	R								NA			NA		12/09/2014
			From: Cul-de-Sac													
			To: Dead End													
6225 Butter Churn Dr	0.11	250	R								NA			NA		11/09/2009
			From: 29-7217 Plowman Ct													
6225 Butter Churn Dr	0.08	810	R								NA			NA		06/21/2005
			From: 29-7215 Yellow Tavern Rd													

Virginia Department of Transportation  
Traffic Engineering Division  
2014  
Annual Average Daily Traffic Volume Estimates By Section of Route  
Fairfax Maintenance Area

Route	Length	AADT	QA	4Tire	Bus	-----Truck-----				QC	K Factor	QK	Dir Factor	AAWDT	QW	Year
						2Axle	3+Axle	1Trail	2Trail							
<b>Fairfax County</b>																
6225 Butter Churn Dr	0.09	1100	R			From: 29-7215 Yellow Tavern Rd					NA			NA		06/21/2005
6225 Butter Churn Dr	0.06	830	R			To: 29-6710 Shallow Ford Rd					NA			NA		1997
6225 Butter Churn Dr	0.07	730	R			From: 29-6227 Forty Oaks Dr					NA			NA		1997
6225 Butter Churn Dr	0.06	120	R			To: 29-6226 Butter Churn Ct					NA			NA		07/28/2005
6225 Butter Churn Dr	0.06	140	R			From: SR 228 Dranesville Rd					NA			NA		07/28/2005
6226 Butter Churn Ct	0.04	40	R			To: 29-7220 Cliff Edge Dr					NA			NA		08/18/2009
6227 Forty Oaks Dr	0.02	8	R			From: Cul-de-Sac					NA			NA		1997
6227 Forty Oaks Dr	0.03	70	R			To: 29-6251 Powells Tavern Pl					NA			NA		1997
6227 Forty Oaks Dr	0.05	850	R			From: 0.02 ME 29-6251					NA			NA		1997
6227 Forty Oaks Dr	0.08	960	R			To: 29-6228 S, Rock Chapel Rd					NA			NA		1997
6227 Forty Oaks Dr	0.08	1200	R			From: 29-6828 Forty Oaks Ct					NA			NA		1997
6227 Forty Oaks Dr	0.12	350	R			To: 29-6228 N, Rock Chapel Rd					NA			NA		1997
6228 Rock Chapel Rd	0.18	160	R			From: SR 228 Dranesville Rd					NA			NA		07/14/2005
6228 Rock Chapel Rd	0.04	290	R			To: 29-6225 Butter Churn Dr					NA			NA		1996
6228 Rock Chapel Rd	0.08	400	R			From: Dead End					NA			NA		1996
6228 Rock Chapel Rd	0.13	700	R			To: 29-7220 W, Cliff Edge Dr					NA			NA		07/21/2005
6228 Rock Chapel Rd	0.06	150	R			From: 29-6826 Rock Chapel Ct					NA			NA		07/21/2005
6228 Rock Chapel Rd	0.13	310	R			To: 29-6827 Browns Mill Dr					NA			NA		07/21/2005
6228 Rock Chapel Rd	0.06	150	R			From: 29-6227 SOUTH					NA			NA		07/21/2005
6228 Rock Chapel Rd	0.13	310	R			To: 29-6229 Stone Church Ct					NA			NA		07/21/2005
6228 Rock Chapel Rd	0.05	300	R			From: 29-6227 NORTH					NA			NA		03/09/2009
6228 Rock Chapel Rd	0.02	590	R			To: 0.05 ME 29-6227					NA			NA		07/21/2005
6229 Stone Church Ct	0.03	80	R			From: 0.05 ME 29-6337					NA			NA		07/21/2005
6230 Walker Lake Dr	0.53	250	R			To: 29-7220 E, Cliff Edge Dr					NA			NA		1996
6231 Falcon Ridge Rd	0.44	880	R			From: Cul-de-Sac					NA			NA		03/23/2009
						To: 29-681 Walker Rd					NA			NA		
						From: 29-603 Beach Mill Rd					NA			NA		
						To: 29-8032 Harewood Ct					NA			NA		

Virginia Department of Transportation  
Traffic Engineering Division  
2014  
Annual Average Daily Traffic Volume Estimates By Section of Route  
Fairfax Maintenance Area

Route	Length	AADT	QA	4Tire	Bus	-----Truck-----				QC	K Factor	QK	Dir Factor	AAWDT	QW	Year
						2Axle	3+Axle	1Trail	2Trail							
<b>Fairfax County</b>																
(6231) Falcon Ridge Rd	0.37	670	R			From: 29-8032 Harewood Ct					NA			NA		03/23/2009
						To: 29-8277 Windy Hollow Rd										
(6232) Wilbur Ct	0.08	140	R			From: 29-4521 Huntsman Blvd					NA			NA		12/03/2001
						To: Cul-de-Sac										
(6233) Norwegian Mill Ct	0.11	110	R			From: 29-5977 History Dr					NA			NA		05/22/2002
						To: Cul-de-Sac										
(6234) Schindel Ct	0.06	40	R			From: 29-6235 Riva Ridge Dr					NA			NA		12/09/2014
						To: Cul-de-Sac										
(6235) Riva Ridge Dr	0.16	790	R			From: SR 7 Leesburg Pike					NA			NA		09/13/2005
						To: 29-6236 Kettle Pond Lane										
(6235) Riva Ridge Dr	0.14	860	R			From: 29-6236 Kettle Pond Lane					NA			NA		09/13/2005
						To: 29-6237 Morningwood Lane										
(6235) Riva Ridge Dr	0.26	780	R			From: 29-6237 Morningwood Lane					NA			NA		09/13/2005
						To: 29-6234 Schindel Ct										
(6235) Riva Ridge Dr	0.69	710	R			From: 29-6234 Schindel Ct					NA			NA		09/13/2005
						To: 29-6238 Wynkoop Dr										
(6236) Kettle Pond Lane	0.30	190	R			From: Dead End					NA			NA		1996
						To: 29-6235 Riva Ridge Dr										
(6237) Morningwood Lane	0.12	100	R			From: 29-6235 Riva Ridge Dr					NA			NA		12/09/2014
						To: 0.12 ME 29-6235										
(6237) Morningwood Lane	0.07	47	R			From: 0.12 ME 29-6235					NA			NA		1996
						To: Cul-de-Sac										
(6238) Wynkoop Dr	0.19	90	R			From: Dead End					NA			NA		12/09/2014
						To: 29-6240 Van Dusen Ct										
(6238) Wynkoop Dr	0.04	300	R			From: 29-6240 Van Dusen Ct					NA			NA		09/13/2005
						To: 29-6235 Riva Ridge Dr										
(6238) Wynkoop Dr	0.22	980	R			From: 29-6235 Riva Ridge Dr					NA			NA		09/13/2005
						To: 29-6239 McMillen Ct										
(6238) Wynkoop Dr	0.04	1200	R			From: 29-6239 McMillen Ct					NA			NA		09/13/2005
						To: 29-674 Springvale Rd										
(6239) McMillen Ct	0.12	80	R			From: Cul-de-Sac					NA			NA		12/09/2014
						To: 29-6238 Wynkoop Dr										
(6240) Van Dusen Ct	0.07	40	R			From: 29-6238 Wynkoop Dr					NA			NA		12/09/2014
						To: Cul-de-Sac										
(6241) Kedge Dr	0.12	820	R			From: 29-673 Lawyers Rd					NA			NA		10/05/2005
						To: 29-4392 Meadow Valley Dr										
(6241) Kedge Dr	0.11	360	R			From: 29-4392 Meadow Valley Dr					NA			NA		10/05/2005
						To: 29-6242 Kedge Ct										
(6241) Kedge Dr	0.13	120	R			From: 29-6242 Kedge Ct					NA			NA		12/09/2014
						To: Cul-de-Sac										
(6242) Kedge Ct	0.06	80	R			From: Cul-de-Sac					NA			NA		12/09/2014
						To: 29-6241 Kedge Dr										

Virginia Department of Transportation  
Traffic Engineering Division  
2014  
Annual Average Daily Traffic Volume Estimates By Section of Route  
Fairfax Maintenance Area

Route	Length	AADT	QA	4Tire	Bus	-----Truck-----				QC	K Factor	QK	Dir Factor	AAWDT	QW	Year
						2Axle	3+Axle	1Trail	2Trail							
<b>Fairfax County</b>																
6243	Maritime Ct	0.14	210	R							NA		NA			12/03/2001
6244	Woodland Ridge Dr	0.09	100	R							NA		NA			12/09/2014
6244	Woodland Ridge Dr	0.10	320	R							NA		NA			03/05/2009
6244	Woodland Ridge Dr	0.13	6200	R							NA		NA			04/10/2003
6245	Woodland Ridge Ct	0.09	90	R							NA		NA			12/09/2014
6246		0.03	20	R							NA		NA			09/08/2000
6246		0.03	10	R							NA		NA			09/08/2000
6247		0.01	40	R							NA		NA			09/08/2000
6248	Walnut Knoll Dr	0.16	130	R							NA		NA			12/09/2014
6249	Wind Haven Way	0.21	70	R							NA		NA			12/09/2014
6250	Shellbark Pl	0.07	70	R							NA		NA			12/09/2014
6251	Powells Tavern Pl	0.05	60	R							NA		NA			12/09/2014
6251	Powells Tavern Pl	0.08	1300	R							NA		NA			07/18/2005
6251	Powells Tavern Pl	0.42	1300	R							NA		NA			07/18/2005
6251	Powells Tavern Pl	0.54	5400	R							NA		NA			06/21/2005
6252	Longleaf Lane	0.07	130	R							NA		NA			12/09/2014
6252	Longleaf Lane	0.09	140	R							NA		NA			07/21/2005
6252	Longleaf Lane	0.21	220	R							NA		NA			07/21/2005
6253	Reams Station Pl	0.04	60	R							NA		NA			12/09/2014
6254	Sayers Creek Lane	0.10	100	R							NA		NA			12/09/2014
6254	Sayers Creek Lane	0.09	180	R							NA		NA			07/21/2005

Virginia Department of Transportation  
Traffic Engineering Division  
2014  
Annual Average Daily Traffic Volume Estimates By Section of Route  
Fairfax Maintenance Area

Route	Length	AADT	QA	4Tire	Bus	-----Truck-----				QC	K Factor	QK	Dir Factor	AAWDT	QW	Year
						2Axle	3+Axle	1Trail	2Trail							
<b>Fairfax County</b>																
6254	Sayers Creek Lane	0.07	120	R							NA			NA		07/21/2005
6255	Old Dorm Pl	0.06	70	R							NA			NA		12/09/2014
6255	Old Dorm Pl	0.04	45	R							NA			NA		12/09/2014
6256	Briery River Ter	0.05	60	R							NA			NA		12/09/2014
6256	Briery River Ter	0.08	80	R							NA			NA		12/09/2014
6257	Whitefur Lane	0.06	70	R							NA			NA		12/09/2014
6258	Builders Rd	0.12	100	R							NA			NA		12/09/2014
6258	Builders Rd	0.06	210	R							NA			NA		07/25/2005
6258	Builders Rd	0.05	340	R							NA			NA		07/25/2005
6258	Builders Rd	0.10	870	R							NA			NA		07/25/2005
6258	Builders Rd	0.07	1700	R							NA			NA		07/26/2005
6258	Builders Rd	0.04	2100	R							NA			NA		07/26/2005
6258	Builders Rd	0.03	2300	R							NA			NA		07/26/2005
6258	Builders Rd	0.10	2700	R							NA			NA		07/26/2005
6258	Builders Rd	0.04	5500	R							NA			NA		07/26/2005
6258	Builders Rd	0.04	590	R							NA			NA		07/26/2005
6259	Fantasia Circle	0.07	70	R							NA			NA		12/09/2014
6259	Fantasia Circle	0.07	240	R							NA			NA		08/10/2005
6259	Fantasia Circle	0.05	340	R							NA			NA		08/10/2005
6259	Fantasia Dr	0.23	1800	R							NA			NA		08/10/2005
6259	Fantasia Dr	0.28	1700	R							NA			NA		08/10/2005
6259	Fantasia Dr	0.20	980	R							NA			NA		08/10/2005
6259	Fantasia Dr	0.14	340	R							NA			NA		08/10/2005

Virginia Department of Transportation  
Traffic Engineering Division  
2014  
Annual Average Daily Traffic Volume Estimates By Section of Route  
Fairfax Maintenance Area

Route	Length	AADT	QA	4Tire	Bus	-----Truck-----				QC	K Factor	QK	Dir Factor	AAWDT	QW	Year
						2Axle	3+Axle	1Trail	2Trail							
<b>Fairfax County</b>																
(6259) Fantasia Dr	0.06	80	R			From: 29-6278 Little Stones Lane					NA			NA		08/10/2005
(6259) Fantasia Dr	0.04	60	R			To: 29-6279 Bayou Dr					NA			NA		12/09/2014
						From: Dead End										
(6260) Taustin Lane	0.26	310	R			To: 29-6259 Fantasia Circle					NA			NA		07/14/2005
						From: 29-5389 Sadlers Wells Dr										
(6261) Nathan Lane	0.16	1100	R			To: 29-5389 Sadlers Wells Dr					NA			NA		06/26/2005
						From: 29-6258 Builders Rd										
(6261) Nathan Lane	0.05	370	R			To: 29-6263 Nathan Ct					NA			NA		07/18/2005
						From: 29-6264 Scranton Ct										
(6261) Nathan Lane	0.04	240	R			To: 29-6271 Lady Fairfax Cir					NA			NA		07/18/2005
						From: Cul-de-Sac										
(6262) Builders Court	0.04	40	R			To: Dead End					NA			NA		12/09/2014
						From: 29-6258 Builders Rd										
(6262) Permit Court	0.13	100	R			To: Cul-de-Sac					NA			NA		12/09/2014
						From: Cul-de-Sac										
(6263) Nathan Ct	0.06	70	R			To: 29-6261 Nathan Lane					NA			NA		12/09/2014
						From: Cul-de-Sac										
(6264) Scranton Ct	0.06	60	R			To: 29-6261 Nathan Lane					NA			NA		12/09/2014
						From: 29-609 S, Pleasant Valley Rd										
(6265) Cub Run Rd	0.70	910	R			To: 29-6613 Bicentennial Ct					NA			NA		12/03/2001
						From: 29-6612 Bannon Hill Ct										
(6265) Cub Run Rd	0.06	500	R			To: 29-6610 EAST					NA			NA		12/03/2001
						From: 29-6268 General Stevens Ct										
(6265) Cub Run Rd	0.09	1800	R			To: 29-6267 General Kearny Ct					NA			NA		12/03/2001
						From: 29-6266 N, Silas Hutchinson Dr										
(6265) Cub Run Rd	0.11	2500	R			To: 29-609 N, Pleasant Valley Rd					NA			NA		12/03/2001
						From: Dead End										
(6266) Silas Hutchinson Dr	0.26	30	R			To: 29-7560 Philip Lee Rd					NA			NA		12/03/2001
						From: 29-6610 Louis Mill Rd										
(6266) Silas Hutchinson Dr	0.12	950	R			To: 29-6265 Cub Run Rd					NA			NA		12/03/2001



Virginia Department of Transportation  
Traffic Engineering Division  
2014  
Annual Average Daily Traffic Volume Estimates By Section of Route  
Fairfax Maintenance Area

Route	Length	AADT	QA	4Tire	Bus	-----Truck-----				QC	K Factor	QK	Dir Factor	AAWDT	QW	Year
						2Axle	3+Axle	1Trail	2Trail							
<b>Fairfax County</b>																
(6266) Silas Hutchinson Dr	0.13	120	R								NA		NA			12/03/2001
(6267) General Kearny Ct	0.14	110	R								NA		NA			12/09/2014
(6268) General Stevens Ct	0.08	110	R								NA		NA			12/09/2014
(6268) General Stevens Ct	0.11	150	R								NA		NA			12/09/2014
(6269) Charnita Ct	0.13	90	R								NA		NA			12/09/2014
(6270) Eldridge Lane	0.06	480	R								NA		NA			07/18/2005
(6271) Lady Fairfax Cir	0.07	90	R								NA		NA			12/09/2014
(6272) Nureyev Lane	0.03	370	R								NA		NA			07/18/2005
(6272) Nureyev Lane	0.06	430	R								NA		NA			07/18/2005
(6272) Nureyev Lane	0.04	420	R								NA		NA			03/09/2009
(6273) Sadlers Wells Ct	0.14	100	R								NA		NA			12/09/2014
(6274) Folley Lick Ct	0.13	100	R								NA		NA			12/09/2014
(6275) Bayou Ct	0.05	45	R								NA		NA			12/09/2014
(6276) Attorney Ct	0.05	60	R								NA		NA			12/09/2014
(6277) Winterwood Pl	0.11	230	R								NA		NA			12/09/2014
(6278) Little Stones Lane	0.11	100	R								NA		NA			1997
(6279) Bayou Dr	0.05	250	R								NA		NA			07/18/2005
(6279) Bayou Dr	0.06	80	R								NA		NA			07/18/2005
(6280) Rich Meadow Dr	0.11	510	R								NA		NA			08/16/2005
(6280) Rich Meadow Dr	0.63	380	R								NA		NA			08/16/2005

Virginia Department of Transportation  
Traffic Engineering Division  
2014  
Annual Average Daily Traffic Volume Estimates By Section of Route  
Fairfax Maintenance Area

Route	Length	AADT	QA	4Tire	Bus	-----Truck-----				QC	K Factor	QK	Dir Factor	AAWDT	QW	Year
						2Axle	3+Axle	1Trail	2Trail							
<b>Fairfax County</b>																
6280 Rich Meadow Dr	0.29	60	R								NA			NA		12/09/2014
6281 Crown Meadow Dr	0.36	160	R								NA			NA		08/17/2009
6282 Richland Valley Dr	0.21	40	R								NA			NA		12/09/2014
6283 Thunderhill Ct	0.17	120	R								NA			NA		12/09/2014
6284 Euphrates Ct	0.05	110	R								NA			NA		07/23/2001
6285 Graypine Pl	0.07	70	R								NA			NA		12/09/2014
6286 Monalaine Ct	0.13	40	R								NA			NA		12/09/2014
6288 Ramesses Ct	0.19	340	R								NA			NA		1996
6289 Nubian Ct	0.14	110	R								NA			NA		12/09/2014
6290 Arnon Ridge Ct	0.23	60	R								NA			NA		12/09/2014
6291 Seabrook Lane	0.33	670	R								NA			NA		12/04/2001
6291 Seabrook Lane	0.04	NA									NA			NA		
6291 Seabrook Lane	0.09	130	R								NA			NA		05/01/2003
6292 Shadowlake Way	0.43	270	R								NA			NA		12/04/2001
6293 Bertito Lane	0.08	220	R								NA			NA		02/17/2009
6293 Bertito Lane	0.18	NA									NA			NA		
6294 Renshaw Ct	0.05	70	R								NA			NA		12/09/2014
6295 Maritime Lane	0.10	10	R								NA			NA		12/09/2014
6295 Maritime Lane	0.23	570	R								NA			NA		12/04/2001
6295 Maritime Lane	0.06	460	R								NA			NA		12/04/2001

Virginia Department of Transportation  
Traffic Engineering Division  
2014  
Annual Average Daily Traffic Volume Estimates By Section of Route  
Fairfax Maintenance Area

Route	Length	AADT	QA	4Tire	Bus	-----Truck-----				QC	K Factor	QK	Dir Factor	AAWDT	QW	Year
						2Axle	3+Axle	1Trail	2Trail							
<b>Fairfax County</b>																
6295 Maritime Lane	0.03	410	R			From: 29-6297 Penn Manor Ct					NA			NA		12/04/2001
6295 Maritime Lane	0.08	560	R			From: 29-6296 Peoria Ct					NA			NA		12/05/2001
6295 Maritime Lane	0.02	520	R			From: 29-6293 Bertito Lane					NA			NA		02/17/2009
6295 Maritime Lane	0.15	390	R			From: 0.02 MN 29-6293					NA			NA		12/05/2001
6295 Maritime Lane	0.11	160	R			From: 29-6149 Octavia Ct					NA			NA		12/03/2001
						To: Cul-de-Sac										
6296 Peoria Ct	0.16	230	R			From: 29-6295 Maritime Lane					NA			NA		02/17/2009
						To: 29-6291 Seabrook Lane										
6297 Penn Manor Ct	0.11	170	R			From: Cul-de-Sac					NA			NA		12/03/2001
						To: 29-6295 Maritime Lane										
6298 Seacraft Ct	0.08	150	R			From: 29-6291 Seabrook Lane					NA			NA		12/03/2001
						To: Cul-de-Sac										
6299 Forest Lake Dr	0.36	120	R			From: Dead End					NA			NA		12/09/2014
						To: 29-681 Walker Rd										
						From: Dead End										
6300 Folkstone Dr	0.07	60	R			From: 29-6304 Bronzegate Ct					NA			NA		12/09/2014
6300 Folkstone Dr	0.14	440	R			From: 29-6303 Millstream Ct					NA			NA		08/08/2005
6300 Folkstone Dr	0.09	640	R			From: 29-6302 Promenade Pl					NA			NA		08/08/2005
6300 Folkstone Dr	0.16	720	R			From: 29-6301 Castlevine Ct					NA			NA		08/08/2005
6300 Folkstone Dr	0.51	1200	R			From: 29-665 Fox Mill Rd					NA			NA		08/08/2005
						To: 29-5359 Richland Lane										
6301 Castlevine Ct	0.11	300	R			From: 29-6300 Folkstone Dr					NA			NA		08/08/2005
						To: Cul-de-Sac										
6302 Promenade Pl	0.06	80	R			From: 29-6300 Folkstone Dr					NA			NA		12/09/2014
						To: 29-6300 Folkstone Dr										
6303 Millstream Ct	0.05	70	R			From: Cul-de-Sac					NA			NA		12/09/2014
						To: 29-10182										
6304 Bronzegate Ct	0.13	350	R			From: 29-6300 Folkstone Dr					NA			NA		03/10/2009
						To: Cul-de-Sac										
6305 Denmark Dr	0.06	70	R			From: 29-6311 Magna Carta Rd					NA			NA		12/09/2014
						To: 29-6311 Magna Carta Rd										
6306 Oakhampton Pl	0.05	330	R			From: 29-6307 Brofferton Ct					NA			NA		03/11/2009
6306 Oakhampton Pl	0.16	170	R			From: Cul-de-Sac					NA			NA		12/09/2014

Virginia Department of Transportation  
Traffic Engineering Division  
2014  
Annual Average Daily Traffic Volume Estimates By Section of Route  
Fairfax Maintenance Area

Route	Length	AADT	QA	4Tire	Bus	-----Truck-----				QC	K Factor	QK	Dir Factor	AAWDT	QW	Year
						2Axle	3+Axle	1Trail	2Trail							
<b>Fairfax County</b>																
6307	Brofferton Ct	0.08	120	R				From: 29-6306 Oakhampton Pl				NA		NA		12/09/2014
								To: Cul-de-Sac								
6308	Daniel Webster Dr	0.05	250	R				From: 29-6309 Wendell Holmes Rd				NA		NA		03/24/2009
								To: 29-602 Lawyers Rd								
6308	Seskey Glen Ct	0.06	90	R				From: Cul-de-Sac				NA		NA		12/09/2014
								To: Cul-de-Sac								
6309	Wendell Holmes Rd	0.18	180	R				From: Cul-de-Sac				NA		NA		12/09/2014
								To: 29-6308 Daniel Webster Dr								
6309	Wendell Holmes Rd	0.03	20	R				From: Dead End				NA		NA		12/09/2014
								To: 29-667 Pinecrest Rd								
6310	Pinecrest View Ct	0.06	70	R				From: Cul-de-Sac				NA		NA		12/09/2014
								To: 29-667 WEST								
6311	Magna Carta Rd	0.10	620	R				From: 29-6306 Oakhampton Pl				NA		NA		07/28/2005
								To: 29-6347 Armada St								
6311	Magna Carta Rd	0.06	690	R				From: 29-6346 Coronation Rd				NA		NA		07/28/2005
								To: 29-6343 Keele Dr								
6311	Magna Carta Rd	0.17	1000	R				From: 29-6305 Denmark Dr				NA		NA		1997
								To: 29-6312 Arnsley Dr								
6311	Magna Carta Rd	0.11	910	R				From: 29-6314 Congreve Ct				NA		NA		1997
								To: 29-667 EAST								
6311	Magna Carta Rd	0.09	560	R				From: 29-6311 Magna Carta Rd				NA		NA		07/28/2005
								To: 29-6313 Arnsley Ct								
6311	Magna Carta Rd	0.09	790	R				From: Dead End				NA		NA		12/09/2014
								To: 29-6312 Arnsley Dr								
6311	Magna Carta Rd	0.07	1100	R				From: Cul-de-Sac				NA		NA		12/09/2014
								To: Cul-de-Sac								
6314	Congreve Ct	0.10	120	R				From: 29-6311 Magna Carta Rd				NA		NA		12/09/2014
								To: Cul-de-Sac								
6315	Timber Wood Way	0.09	70	R				From: 29-6317 Crystal Wood Ct				NA		NA		12/09/2014
								To: 29-6316 Granite Wood Ct								
6315	Timber Wood Way	0.06	200	R				From: 29-5342 Reign St				NA		NA		08/10/2005
								To: 0.02 ME 29-5342								
6315	Timber Wood Way	0.07	300	R				From: 0.02 ME 29-5342				NA		NA		08/10/2005
								To: 0.02 ME 29-5342								
6315	Timber Wood Way	0.02	810	R				From: 0.02 ME 29-5342				NA		NA		03/11/2009
								To: 0.02 ME 29-5342								

Virginia Department of Transportation  
Traffic Engineering Division  
2014  
Annual Average Daily Traffic Volume Estimates By Section of Route  
Fairfax Maintenance Area

Route	Length	AADT	QA	4Tire	Bus	-----Truck----- 2Axle 3+Axle 1Trail 2Trail	QC	K Factor	QK	Dir Factor	AAWDT	QW	Year
<b>Fairfax County</b>													
6315	Timber Wood Way	0.31	390	R		0.02 ME 29-5342		NA			NA		08/10/2005
						29-608 West Ox Rd							
6316	Granite Wood Ct	0.05	45	R		Cul-de-Sac		NA			NA		12/09/2014
						29-6315 Timber Wood Way							
6317	Crystal Wood Ct	0.05	40	R		Cul-de-Sac		NA			NA		12/09/2014
						29-6315 Timber Wood Way							
6318	North Park St	0.06	70	R		Cul-de-Sac		NA			NA		12/09/2014
						29-8847, North Park Ct							
6318	North Park St	0.11	120	R				NA			NA		11/09/2009
						29-936 Sandburg St							
6318	North Park St	0.08	110	R				NA			NA		1997
						29-6319 Ithaca St							
6318	North Park St	0.03	220	R				NA			NA		11/07/2005
						29-8144 Lellah Ct							
6318	North Park St	0.06	80	R				NA			NA		12/09/2014
						Cul-de-Sac							
6319	Ithaca St	0.05	200	R		Dead End		NA			NA		1986
						29-6322 Woodcroft Ct							
6319	Ithaca St	0.03	760	R				NA			NA		11/02/2005
						Dead End; Gap							
6319	Ithaca St	0.01	290	R				NA			NA		11/02/2005
						29-6318 North Park St							
6320	Ayreshire Rd	0.17	380	R		29-669 Stuart Mill Rd		NA			NA		08/17/2005
						29-6321 Bree Hill Rd							
6320	Ayreshire Rd	0.09	120	R				NA			NA		12/09/2014
						Cul-de-Sac							
6321	Bree Hill Rd	0.14	140	R		Dead End		NA			NA		12/09/2014
						29-6320 Ayreshire Rd							
6321	Bree Hill Rd	0.22	140	R				NA			NA		12/09/2014
						Dead End							
6322	Woodcroft Ct	0.05	60	R		29-6319 Ithaca St		NA			NA		12/09/2014
						Cul-de-Sac							
6323	Betsy Lane	0.21	120	R		Cul-de-Sac		NA			NA		12/09/2014
						29-669 Bennett Rd							
6324	Meadowood Dr	0.23	60	R		Cul-de-Sac		NA			NA		12/09/2014
						29-677 Hunter Station Rd							
6325	Cross School Rd	0.31	1100	R		29-6329 S, Midsummer Dr		NA			NA		08/24/2005
						29-6326 Ramstead Lane							
6325	Cross School Rd	0.03	370	R				NA			NA		08/24/2005
						29-6329 N, Midsummer Dr							
6325	Cross School Rd	0.27	310	R				NA			NA		09/24/2005
						29-5320 Sunrise Valley Dr							

Virginia Department of Transportation  
Traffic Engineering Division  
2014  
Annual Average Daily Traffic Volume Estimates By Section of Route  
Fairfax Maintenance Area

Route	Length	AADT	QA	4Tire	Bus	-----Truck----- 2Axle 3+Axle 1Trail 2Trail	QC	K Factor	QK	Dir Factor	AAWDT	QW	Year
<b>Fairfax County</b>													
6326	Ramstead Lane	0.08	70	R		From: 29-6325 Cross School Rd To: Cul-de-Sac		NA			NA		12/09/2014
6327	Wintergreen Ct	0.06	80	R		From: Cul-de-Sac To: 29-6329 Midsummer Dr		NA			NA		12/09/2014
6328	Dayflower Ct	0.10	90	R		From: 29-6329 Midsummer Dr To: Cul-de-Sac		NA			NA		11/25/2014
6329	Midsummer Dr	0.10	80	R		From: Dead End To: 29-6325 SOUTH		NA			NA		11/25/2014
6329	Midsummer Dr	0.25	190	R		From: 29-6325 SOUTH To: 29-6328 Dayflower Ct		NA			NA		08/24/2005
6329	Midsummer Dr	0.05	410	R		From: 29-6328 Dayflower Ct To: 29-6327 Wintergreen Ct		NA			NA		08/24/2005
6329	Midsummer Dr	0.07	720	R		From: 29-6327 Wintergreen Ct To: 29-6325 NORTH		NA			NA		08/24/2005
6330	Becontree Lake Dr	0.04	620	R		From: Dead End To: 29-4787 Becontree Lane		NA			NA		1986
6330	Becontree Lake Dr	0.12	170	R		From: 29-4787 Becontree Lane To: Dead End		NA			NA		1986
6331	Michael Faraday Ct	0.08	210	R		From: 29-675 Sunset Hills Rd To: Cul-de-Sac		NA			NA		1986
6332	Barton Hill Rd	0.06	60	R		From: Cul-de-Sac To: 29-6334 Quimby Point Lane		NA			NA		11/25/2014
6332	Barton Hill Rd	0.23	370	R		From: 29-6334 Quimby Point Lane To: 29-6333 Wilder Point Lane		NA			NA		08/24/2005
6332	Barton Hill Rd	0.25	1200	R		From: 29-6333 Wilder Point Lane To: 29-5320 Sunrise Valley Dr		NA			NA		08/24/2005
6333	Wilder Point Lane	0.10	70	R		From: 29-6332 Barton Hill Rd To: Cul-de-Sac		NA			NA		11/25/2014
6334	Quimby Point Lane	0.06	45	R		From: 29-6332 Barton Hill Rd To: Cul-de-Sac		NA			NA		11/25/2014
6335	Longwood Grove Dr	0.45	550	R		From: 29-828 S, Wiehle Ave To: 29-828 N, Wiehle Ave		NA			NA		08/29/2005
6336	Mercator Dr	0.05	1900	R		From: 29-5320 Sunrise Valley Dr To: Cul-de-Sac		NA			NA		04/15/2002
6337	Bowman Towne Dr	0.43	3600	R		From: 29-7414 Towne Center Pkwy To: 29-602 Reston Pkwy		NA			NA		04/11/2002
6338	Concord Point Lane	0.12	100	R		From: Cul-de-Sac To: 29-6335 Longwood Grove Dr		NA			NA		11/25/2014
6339	Kinship Dr	0.09	90	R		From: Cul-de-Sac To: 29-667 Pincrest Rd		NA			NA		11/25/2014

Virginia Department of Transportation  
Traffic Engineering Division  
2014  
Annual Average Daily Traffic Volume Estimates By Section of Route  
Fairfax Maintenance Area

Route	Length	AADT	QA	4Tire	Bus	Truck				QC	K Factor	QK	Dir Factor	AAWDT	QW	Year
						2Axle	3+Axle	1Trail	2Trail							
<b>Fairfax County</b>																
6340 Conquest Pl	0.09	110	R								NA			NA		11/25/2014
6341 Fanieul Hall Ct	0.05	110	R								NA			NA		11/25/2014
6341 Fanieul Hall Ct	0.07	330	R								NA			NA		07/28/2005
6342 Bexhill Ct	0.05	100	R								NA			NA		11/25/2014
6343 Keele Dr	0.13	2100	R								NA			NA		07/28/2005
6344 Etruscan Dr	0.09	130	R								NA			NA		11/25/2014
6344 Etruscan Dr	0.14	140	R								NA			NA		11/25/2014
6345 Holkein Dr	0.12	110	R								NA			NA		11/25/2014
6346 Coronation Rd	0.12	45	R								NA			NA		11/25/2014
6347 Armada St	0.05	450	R								NA			NA		07/28/2005
6347 Armada St	0.19	410	R								NA			NA		07/28/2005
6348 Firenze Ct	0.07	90	R								NA			NA		11/25/2014
6349 Lyme Bay Dr	0.05	1600	R								NA			NA		07/28/2005
6349 Lyme Bay Dr	0.02	2500	R								NA			NA		04/22/2002
6349 Lyme Bay Dr	0.21	1400	R								NA			NA		07/28/2005
6350 Farthingale Dr	0.17	3600	R								NA			NA		06/21/2005
6350 Farthingale Dr	0.04	1900	R								NA			NA		07/28/2005
6350 Farthingale Dr	0.20	2000	R								NA			NA		07/28/2005
6351 Classic Ct	0.04	80	R								NA			NA		11/25/2014
6352 Framingham Ct	0.12	140	R								NA			NA		11/25/2014
6352 Framingham Ct	0.17	630	R								NA			NA		07/28/2005

Virginia Department of Transportation  
Traffic Engineering Division  
2014  
Annual Average Daily Traffic Volume Estimates By Section of Route  
Fairfax Maintenance Area

Route	Length	AADT	QA	4Tire	Bus	-----Truck-----				QC	K Factor	QK	Dir Factor	AAWDT	QW	Year
						2Axle	3+Axle	1Trail	2Trail							
<b>Fairfax County</b>																
6352	Framingham Ct	0.13	240	R										NA		07/28/2005
6353	Fraternal Ct	0.04	40	R										NA		11/25/2014
6353	Fraternal Ct	0.06	120	R										NA		07/28/2005
6354	Taffrail Ct	0.09	100	R										NA		11/25/2014
6355	Quartermaster Lane	0.04	340	R										NA		03/23/2009
6355	Quartermaster Lane	0.08	220	R										NA		1996
6356	Crows Nest Lane	0.06	70	R										NA		11/25/2014
6357	Timberhead Lane	0.12	120	R										NA		1996
6357	Timberhead Lane	0.05	320	R										NA		1997
6357	Timberhead Lane	0.03	970	R										NA		1997
6358	Spinnaker Ct	0.09	110	R										NA		11/25/2014
6359	Burgee Ct	0.09	110	R										NA		11/25/2014
6360	Spyglass Cove Lane	0.12	120	R										NA		11/25/2014
6361	Compass Point Lane	0.08	140	R										NA		11/25/2014
6362	Old Quincy Lane	0.15	290	R										NA		04/11/2002
6363	New Dominion Pkwy	0.29	18000	R										NA		11/09/2009
6363	New Dominion Pkwy	0.47	14000	G										NA	14000	G 2014
6363	Temporary Rd	0.20	10000	G	98%	0%	1%	0%	0%	0%	C	0.092	F	0.603	11000	G 2014
6364	Stone Range Dr	0.08	1300	R										NA		04/15/2003
6365	Stockbridge Lane	0.10	140	R										NA		11/25/2014



Virginia Department of Transportation  
Traffic Engineering Division  
2014  
Annual Average Daily Traffic Volume Estimates By Section of Route  
Fairfax Maintenance Area

Route	Length	AADT	QA	4Tire	Bus	-----Truck-----				QC	K Factor	QK	Dir Factor	AAWDT	QW	Year
						2Axle	3+Axle	1Trail	2Trail							
<b>Fairfax County</b>																
(6366) York Mills Lane	0.14	170	R								NA			NA		11/25/2014
(6367) Cabots Point Lane	0.07	620	R								NA			NA		1986
(6368) Tatnuck Ct	0.13	340	R								NA			NA		12/09/2014
(6369) Owls Cove Lane	0.19	530	R								NA			NA		1986
(6370) Cedar Cove Ct	0.10	330	R								NA			NA		1986
(6371) Staley Rd	0.07	290	R								NA			NA		03/11/2009
(6371) Staley Rd	0.07	40	R								NA			NA		11/25/2014
(6372) Labbe Lane	0.12	120	R								NA			NA		11/25/2014
(6373) Thunder Chase Dr	0.76	940	R								NA			NA		06/22/2005
(6374) Cross Country Lane	0.08	760	R								NA			NA		08/02/2005
(6374) Cross Country Lane	0.10	250	R								NA			NA		08/02/2005
(6375) Stirrup Iron Lane	0.05	60	R								NA			NA		11/25/2014
(6375) Stirrup Iron Lane	0.11	90	R								NA			NA		11/25/2014
(6376) Hickory Forest Dr	0.20	180	R								NA			NA		1996
(6377) Hickory Hollow Lane	0.12	40	R								NA			NA		1996
(6378) Clarks Glen Pl	0.12	330	R								NA			NA		05/09/2002
(6379) Oakton Woods Way	0.20	60	R								NA			NA		11/25/2014
(6380) Clear Lake Ct	0.07	80	R								NA			NA		11/25/2014
(6381) Wendover Dr	0.18	80	R								NA			NA		11/25/2014
(6381) Wendover Dr	0.05	530	R								NA			NA		03/10/2009

Virginia Department of Transportation  
Traffic Engineering Division  
2014  
Annual Average Daily Traffic Volume Estimates By Section of Route  
Fairfax Maintenance Area

Route	Length	AADT	QA	4Tire	Bus	-----Truck-----				QC	K Factor	QK	Dir Factor	AAWDT	QW	Year
						2Axle	3+Axle	1Trail	2Trail							
<b>Fairfax County</b>																
6381 Wendover Dr	0.11	240	R								NA			NA		03/10/2009
6381 Wendover Dr	0.34	140	R								NA			NA		1996
6382 Bird Rd	0.06	550	R								NA			NA		05/16/2002
6382 Bird Rd	0.11	740	R								NA			NA		06/22/2005
6383 Oliver Cromwell Dr	0.10	430	R								NA			NA		03/11/2009
6383 Oliver Cromwell Dr	0.08	100	R								NA			NA		11/25/2014
6384 Huntington Dr	0.08	260	R								NA			NA		03/11/2009
6384 Huntington Dr	0.16	150	R								NA			NA		11/25/2014
6385 Wendell Holmes Rd	0.30	170	R								NA			NA		12/09/2014
6386 Horton Hill Rd	0.22	390	R								NA			NA		12/09/2014
6387 Marstan Moor Lane	0.18	680	R								NA			NA		05/13/2002
6388 Chasbarb Ter	0.19	450	R								NA			NA		05/09/2002
6389 Chasbarb Ct	0.03	850	R								NA			NA		05/09/2002
6390 Bennington Woods Rd	0.57	4000	G	97%	1%	2%	0%	0%	0%	F	0.107	F	0.683	4300	G	2014
6390 Bennington Woods Rd	0.13	2700	G	97%	1%	2%	0%	0%	0%	F	0.122	F	0.595	2900	G	2014
6390 Bennington Woods Rd	0.03	2700	G	97%	1%	2%	0%	0%	0%	F	0.121	F	0.594	2900	G	2014
6390 Bennington Woods Dr	0.13	2700	G	97%	1%	2%	0%	0%	0%	F	0.119	F	0.556	2800	G	2014
6390 Bennington Woods Dr	0.07	2600	G	97%	1%	2%	0%	0%	0%	C	0.109	F	0.528	2800	G	2014
6390 Stowe Rd	0.07	1300	R								NA			NA		08/29/2005
6390 Stowe Rd	0.23	790	R								NA			NA		08/29/2005
6390 Stowe Rd	0.13	710	R								NA			NA		08/29/2005

Virginia Department of Transportation  
Traffic Engineering Division  
2014  
Annual Average Daily Traffic Volume Estimates By Section of Route  
Fairfax Maintenance Area

Route	Length	AADT	QA	4Tire	Bus	-----Truck-----				QC	K Factor	QK	Dir Factor	AAWDT	QW	Year
						2Axle	3+Axle	1Trail	2Trail							
<b>Fairfax County</b>																
6391 Stowe Rd	0.16	390	R			From: 29-6366 York Mills Lane To: 29-6392 Post Mills Lane					NA			NA		08/29/2005
6391 Stowe Rd	0.19	560	R			From: 29-6390 Stowe Rd To: 29-6390 Stowe Rd					NA			NA		08/29/2005
6392 Post Mills Lane	0.05	80	R			From: Cul-de-Sac To: 29-6391 Stowe Rd					NA			NA		11/25/2014
6393 North Village Rd	0.13	2500	R			From: 29-606 Baron Cameron Ave To: 29-6390 Stowe Rd					NA			NA		07/12/2005
6393 North Village Rd	0.15	1800	R			From: 29-6399 Newport Cove Lane To: 29-6396 Lake Newport Rd					NA			NA		07/12/2005
6393 North Village Rd	0.25	1600	R			From: 29-6396 Lake Newport Rd To: 29-7410 Center Harbor Rd					NA			NA		07/12/2005
6393 North Village Rd	0.37	800	R			From: 29-7410 Center Harbor Rd To: Cul-de-Sac					NA			NA		03/09/2009
6393 North Village Rd	0.19	NA				From: Cul-de-Sac To: Cul-de-Sac					NA			NA		
6394 Bennington Hollow Lane	0.17	160	R			From: Cul-de-Sac To: 29-6390 Stowe Rd					NA			NA		11/25/2014
6395 Harvest Green Dr	0.06	1800	R			From: 29-6390 Bennington Woods Dr To: Cul-de-Sac					NA			NA		05/13/2002
6396 Lake Newport Rd	0.40	340	R			From: 29-602; 29-7675 To: Cul-de-Sac					NA			NA		1996
6397 Old Eaton Lane	0.05	60	R			From: 29-6396 Lake Newport Rd To: Cul-de-Sac					NA			NA		11/25/2014
6398 Harpers Cove Lane	0.04	80	R			From: 29-6396 Lake Newport Rd To: Cul-de-Sac					NA			NA		11/25/2014
6399 Newport Cove Lane	0.06	70	R			From: 29-6393 North Village Rd To: Cul-de-Sac					NA			NA		11/25/2014
6400 Villagesmith Way	0.09	130	R			From: Cul-de-Sac To: 29-6402 New Chandler Ct					NA			NA		10/29/2001
6400 Villagesmith Way	0.04	250	R			From: 29-6403 Old Blacksmith Dr To: 29-644 Old Keene Mill Rd					NA			NA		02/19/2009
6400 Villagesmith Way	0.10	1900	R			From: 29-644 Old Keene Mill Rd To: Cul-de-Sac					NA			NA		10/29/2001
6401 Little Cobbler Ct	0.06	110	R			From: Cul-de-Sac To: 29-6400 Villagesmith Way					NA			NA		10/28/2001
6402 New Chandler Ct	0.08	150	R			From: Cul-de-Sac To: 29-6400 Villagesmith Way					NA			NA		10/28/2001
6403 Old Blacksmith Dr	0.32	490	R			From: 29-6411 Ironmaster Dr To: 29-6400 Villagesmith Way					NA			NA		02/19/2009

Virginia Department of Transportation  
Traffic Engineering Division  
2014  
Annual Average Daily Traffic Volume Estimates By Section of Route  
Fairfax Maintenance Area

Route	Length	AADT	QA	4Tire	Bus	-----Truck-----				QC	K Factor	QK	Dir Factor	AAWDT	QW	Year
						2Axle	3+Axle	1Trail	2Trail							
<b>Fairfax County</b>																
6404 Tinsmith Lane	0.07	320	R								NA			NA		04/15/2003
6404 Tinsmith Lane	0.12	200	R								NA			NA		10/29/2001
6405 Crayford St	0.20	320	R								NA			NA		04/28/2003
6405 Crayford St	0.05	270	R								NA			NA		02/19/2009
6405 Crayford St	0.03	500	R								NA			NA		02/19/2009
6405 Crayford St	0.12	190	R								NA			NA		10/29/2001
6406 Koziara Dr	0.50	1000	R								NA			NA		02/19/2009
6407 Harr Ct	0.12	100	R								NA			NA		11/25/2014
6408 Schmidt Dr	0.14	120	R								NA			NA		11/25/2014
6409 Raftelis Rd	0.25	530	R								NA			NA		04/28/2003
6409 Raftelis Rd	0.14	550	R								NA			NA		02/19/2009
6409 Raftelis Rd	0.05	680	R								NA			NA		02/19/2009
6410 Velilla Rd	0.15	130	R								NA			NA		11/25/2014
6411 Ironmaster Dr	0.40	940	R								NA			NA		02/19/2009
6411 Ironmaster Dr	0.05	1100	R								NA			NA		02/19/2009
6411 Ironmaster Dr	0.39	1200	R								NA			NA		02/19/2009
6411 Ironmaster Dr	0.04	1800	R								NA			NA		03/03/2009
6412 Stonecutter Dr	0.09	260	R								NA			NA		12/15/2014
6412 Stonecutter Dr	0.10	120	R								NA			NA		02/19/2009
6412 Stonecutter Dr	0.19	150	R								NA			NA		04/28/2003
6413 Woodcarver Ct	0.05	60	R								NA			NA		11/25/2014

Virginia Department of Transportation  
Traffic Engineering Division  
2014  
Annual Average Daily Traffic Volume Estimates By Section of Route  
Fairfax Maintenance Area

Route	Length	AADT	QA	4Tire	Bus	-----Truck-----				QC	K Factor	QK	Dir Factor	AAWDT	QW	Year
						2Axle	3+Axle	1Trail	2Trail							
<b>Fairfax County</b>																
(6414) Burnside Landing Dr	0.84	1600	R			From: 29-6197 Roberts Pkwy					NA		NA			10/22/2001
						To: 29-643; 29-6494										
(6415) Spring Oak Ct	0.07	760	R			From: Cul-de-Sac					NA		NA			12/16/2014
						To: 29-6416 Oak Leather Dr										
(6416) Oak Leather Dr	0.72	2300	R			From: 29-6414 Burnside Landing Dr					NA		NA			03/04/2009
						To: 29-643 Burke Centre Pkwy										
(6416) Oak Leather Dr	0.47	1300	R			From: Dead End					NA		NA			10/22/2001
						To: 29-6418 W, Oakland Park Dr										
(6417) Burr Oak Way	0.47	2400	R			From: 29-6418 W, Oakland Park Dr					NA		NA			08/31/2001
						To: 29-6416 Oak Leather Dr										
(6417) Burr Oak Way	0.06	2100	R			From: 29-6416 Oak Leather Dr					NA		NA			08/31/2001
						To: 29-6420 Oak Moss Ter										
(6417) Burr Oak Way	0.09	290	R			From: 29-6420 Oak Moss Ter					NA		NA			03/04/2009
						To: 29-6422 Quiet Oak Ct										
(6417) Burr Oak Way	0.04	220	R			From: 29-6422 Quiet Oak Ct					NA		NA			12/16/2014
						To: 29-6423 Dundas Oak Ct										
(6417) Burr Oak Way	0.04	80	R			From: 29-6423 Dundas Oak Ct					NA		NA			11/25/2014
						To: Cul-de-Sac										
(6418) Oakland Park Dr	0.13	1000	R			From: SR 123					NA		NA			03/04/2009
						To: 29-6417 Burr Oak Way										
(6418) Oakland Park Dr	0.32	440	R			From: 29-6417 Burr Oak Way					NA		NA			10/31/2001
						To: 29-6435 Basket Oak Ct										
(6418) Oakland Park Dr	0.10	500	R			From: 29-6435 Basket Oak Ct					NA		NA			10/31/2001
						To: 29-6434 Bear Oak Ct										
(6418) Oakland Park Dr	0.05	570	R			From: 29-6434 Bear Oak Ct					NA		NA			10/31/2001
						To: 29-6433 Shingle Oak Ct										
(6418) Oakland Park Dr	0.10	720	R			From: 29-6433 Shingle Oak Ct					NA		NA			10/31/2001
						To: 29-6417 Burr Oak Way										
(6419) Oakenshaw Ct	0.12	190	R			From: 29-6416 Oak Leather Dr					NA		NA			10/31/2001
						To: Cul-de-Sac										
(6420) Oak Moss Ter	0.05	70	R			From: Cul-de-Sac					NA		NA			10/31/2001
						To: 29-6417 Burr Oak Way										
(6421) Acorn Knoll Ct	0.05	110	R			From: Cul-de-Sac					NA		NA			10/31/2001
						To: 29-6416 Oak Leather Dr										
(6422) Quiet Oak Ct	0.03	100	R			From: 29-6417 Burr Oak Way					NA		NA			10/31/2001
						To: Cul-de-Sac										
(6423) Dundas Oak Ct	0.06	130	R			From: 29-6417 Burr Oak Way					NA		NA			10/31/2001
						To: Cul-de-Sac										
(6424) Carters Oak Way	0.04	60	R			From: Cul-de-Sac					NA		NA			11/25/2014
						To: 29-6427 Carters Oak Ct										
(6424) Carters Oak Way	0.07	250	R			From: 29-6427 Carters Oak Ct					NA		NA			12/16/2014
						To: 29-6426 Oak Ridge Ct										

Virginia Department of Transportation  
Traffic Engineering Division  
2014  
Annual Average Daily Traffic Volume Estimates By Section of Route  
Fairfax Maintenance Area

Route	Length	AADT	QA	4Tire	Bus	-----Truck-----				QC	K Factor	QK	Dir Factor	AAWDT	QW	Year
						2Axle	3+Axle	1Trail	2Trail							
<b>Fairfax County</b>																
(6424) Carters Oak Way	0.06	460	R			From: 29-6426 Oak Ridge Ct					NA		NA			03/04/2009
(6424) Carters Oak Way	0.07	1100	R			From: 29-6425 Hollow Oak Ct					NA		NA			08/30/2001
						To: 29-6417 Burr Oak Way										
(6425) Hollow Oak Ct	0.06	120	R			From: 29-6424 Carters Oak Way					NA		NA			08/30/2001
						To: Cul-de-Sac										
(6426) Oak Ridge Ct	0.12	160	R			From: 29-6424 Carters Oak Way					NA		NA			08/30/2001
						To: Cul-de-Sac										
(6427) Carters Oak Ct	0.05	120	R			From: 29-6424 Carters Oak Way					NA		NA			11/25/2014
						To: Cul-de-Sac										
(6428) Split Oak Lane	0.05	450	R			From: 29-6437 Oak Green Way					NA		NA			12/16/2014
(6428) Split Oak Lane	0.07	470	R			From: 29-6431 Oak Stake Ct					NA		NA			03/04/2009
(6428) Split Oak Lane	0.06	470	R			From: 29-6429 Oak Apple Ct					NA		NA			12/16/2014
(6428) Split Oak Lane	0.08	420	R			From: 29-6432 Oak Fern Ct					NA		NA			03/04/2009
						To: 29-6416 Oak Leather Dr										
(6429) Oak Apple Ct	0.05	100	R			From: Cul-de-Sac					NA		NA			11/25/2014
(6429) Oak Apple Ct	0.05	400	R			From: 29-6430 Oak Wilds Ct					NA		NA			08/30/2001
						To: 29-6428 Split Oak Lane										
(6430) Oak Wilds Ct	0.04	120	R			From: 29-6429 Oak Apple Ct					NA		NA			08/30/2001
						To: Cul-de-Sac										
(6431) Oak Stake Ct	0.04	80	R			From: 29-6428 Split Oak Lane					NA		NA			08/30/2001
						To: Cul-de-Sac										
(6432) Oak Fern Ct	0.03	100	R			From: Cul-de-Sac					NA		NA			08/30/2001
						To: 29-6428 Split Oak Lane										
(6433) Shingle Oak Ct	0.06	110	R			From: Cul-de-Sac					NA		NA			08/30/2001
						To: 29-6418 Oakland Park Dr										
(6434) Bear Oak Ct	0.08	140	R			From: Cul-de-Sac					NA		NA			08/30/2001
						To: 29-6418 Oakland Park Dr										
(6435) Basket Oak Ct	0.05	140	R			From: Cul-de-Sac					NA		NA			08/30/2001
						To: 29-6418 Oakland Park Dr										
(6436) Freds Oak Ct	0.12	250	R			From: Dead End					NA		NA			08/30/2001
(6436) Vernons Oak Ct	0.15	350	R			From: 29-5580 Freds Oak Rd					NA		NA			08/30/2001
						To: Cul-de-Sac										
(6437) Oak Green Way	0.14	1300	R			From: Cul-de-Sac					NA		NA			12/16/2014
						To: 29-6428 Split Oak Lane										

Virginia Department of Transportation  
Traffic Engineering Division  
2014  
Annual Average Daily Traffic Volume Estimates By Section of Route  
Fairfax Maintenance Area

Route	Length	AADT	QA	4Tire	Bus	-----Truck-----				QC	K Factor	QK	Dir Factor	AAWDT	QW	Year
						2Axle	3+Axle	1Trail	2Trail							
<b>Fairfax County</b>																
(6437) Oak Green Way	0.10	1600	R									NA		NA		03/04/2009
(6438) Powells Landing Rd	0.07	180	R									NA		NA		12/16/2014
(6438) Powells Landing Rd	0.04	460	R									NA		NA		03/16/2009
(6438) Powells Landing Rd	0.07	590	R									NA		NA		03/04/2009
(6438) Powells Landing Rd	0.07	1000	R									NA		NA		03/04/2009
(6439) O'Hara Landing Ct	0.13	260	R									NA		NA		08/31/2001
(6440) Marshall Pond Rd	0.54	980	R									NA		NA		10/24/2001
(6440) Schoolhouse Woods Rd	0.10	1200	R									NA		NA		12/16/2014
(6441) Jeremiah Ct	0.19	170	R									NA		NA		11/07/2001
(6442) Heritage Square Dr	0.09	410	R									NA		NA		12/15/2014
(6443) Capon Hill Pl	0.16	200	R									NA		NA		01/23/2002
(6444) Wadebrook Terrace	0.20	300	G	97%	1%	2%	0%	0%	0%	C	0.092	F	0.585	320	G	2014
(6445) Candleberry Ct	0.07	890	R									NA		NA		12/15/2014
(6446) Cordwood Ct	0.06	90	R									NA		NA		10/24/2001
(6447) Glenway Ct	0.12	100	R									NA		NA		11/25/2014
(6448) Tilia Rd	0.03	140	R									NA		NA		02/10/2009
(6449) Tilia Ct	0.04	60	R									NA		NA		11/25/2014
(6449) Tilia Ct	0.08	80	R									NA		NA		11/25/2014
(6450) Flint Tavern Pl	0.07	90	R									NA		NA		11/25/2014
(6450) Flint Tavern Pl	0.18	210	R									NA		NA		02/10/2009

Virginia Department of Transportation  
Traffic Engineering Division  
2014  
Annual Average Daily Traffic Volume Estimates By Section of Route  
Fairfax Maintenance Area

Route	Length	AADT	QA	4Tire	Bus	-----Truck-----				QC	K Factor	QK	Dir Factor	AAWDT	QW	Year
						2Axle	3+Axle	1Trail	2Trail							
<b>Fairfax County</b>																
(6451) Signal House Ct	0.05	60	R			From: 29-6450 Flint Tavern Pl					NA			NA		11/25/2014
						To: Cul-de-Sac										
(6452) Mt Corcoran Pl	0.04	60	R			From: Cul-de-Sac					NA			NA		11/25/2014
						To: 29-3383 Parliament Dr										
(6452) Mt Corcoran Pl	0.12	160	R			From: 29-3383 Parliament Dr					NA			NA		02/10/2009
						To: 29-7779 Renaissance Ct										
(6453) Mount Greenwich Ct	0.05	70	R			From: Cul-de-Sac					NA			NA		11/25/2014
						To: 29-3383 Parliament Dr										
(6454) Point Longstreet Way	0.17	650	R			From: 29-3647 Lake Braddock Dr					NA			NA		05/08/2003
						To: 29-7074 Digory Ct										
(6454) Point Longstreet Way	0.11	510	R			From: 29-7074 Digory Ct					NA			NA		02/10/2009
						To: 29-3383 Parliament Dr										
(6455) Dorothy Lane	0.04	880	R			From: 29-6456 Jenna Rd					NA			NA		12/04/2001
						To: 29-4521 Huntsman Blvd										
(6455) Dorothy Lane	0.05	150	R			From: 29-4521 Huntsman Blvd					NA			NA		12/04/2001
						To: 29-6458 Dorothy Ct										
(6455) Dorothy Lane	0.12	160	R			From: 29-6458 Dorothy Ct					NA			NA		03/03/2009
						To: 29-6459 Carath Ct										
(6455) Dorothy Lane	0.06	40	R			From: 29-6459 Carath Ct					NA			NA		12/04/2001
						To: Cul-de-Sac										
(6456) Jenna Rd	0.19	70	R			From: Dead End					NA			NA		04/30/2003
						To: 29-6455 Dorothy Lane										
(6456) Jenna Rd	0.06	250	R			From: 29-6455 Dorothy Lane					NA			NA		02/17/2009
						To: 29-6457 Jenna Ct										
(6456) Jenna Rd	0.12	170	R			From: 29-6457 Jenna Ct					NA			NA		12/04/2001
						To: Cul-de-Sac										
(6457) Jenna Ct	0.09	110	R			From: Cul-de-Sac					NA			NA		12/04/2001
						To: 29-6456 Jenna Rd										
(6458) Dorothy Ct	0.03	120	R			From: Dead End					NA			NA		12/04/2001
						To: 29-6455 Dorothy Lane										
(6458) Dorothy Ct	0.07	50	R			From: 29-6455 Dorothy Lane					NA			NA		12/04/2001
						To: Dead End										
(6459) Carath Ct	0.07	90	R			From: Dead End					NA			NA		12/04/2001
						To: 29-6455 Dorothy Lane										
(6459) Carath Ct	0.06	100	R			From: 29-6455 Dorothy Lane					NA			NA		12/04/2001
						To: Dead End										
(6460) Renoir Port Lane	0.11	80	R			From: 29-3647 Lake Braddock Dr					NA			NA		11/25/2014
						To: Cul-de-Sac										
(6461) Pheasant Ridge Rd	0.47	790	R			From: 29-7236 Brentwood Farm Dr					NA			NA		08/09/2001
						To: Dead End; Gap										
(6461) Pheasant Ridge Rd	0.05	1100	R			From: Dead End; Gap					NA			NA		08/09/2001
						To: 29-6462 Tall Pines Ct										



Virginia Department of Transportation  
Traffic Engineering Division  
2014  
Annual Average Daily Traffic Volume Estimates By Section of Route  
Fairfax Maintenance Area

Route	Length	AADT	QA	4Tire	Bus	-----Truck-----				QC	K Factor	QK	Dir Factor	AAWDT	QW	Year
						2Axle	3+Axle	1Trail	2Trail							
<b>Fairfax County</b>																
(6461) Pheasant Ridge Rd	0.04	770	R								NA			NA		08/09/2001
(6461) Pheasant Ridge Rd	0.27	620	R								NA			NA		08/09/2001
(6462) Tall Pines Ct	0.06	90	R								NA			NA		08/07/2001
(6463) Cottage Lane	0.08	70	R								NA			NA		11/25/2014
(6464) Brian Run Lane	0.13	40	R								NA			NA		12/04/2001
(6465) Brian Run Ct	0.09	120	R								NA			NA		12/04/2001
(6466) Tomcris Ct	0.03	730	R								NA			NA		04/30/2003
(6466) Tomcris Ct	0.13	80	R								NA			NA		12/04/2001
(6467) John Turley Pl	0.16	290	R								NA			NA		09/05/2001
(6467) John Turley Pl	0.07	220	R								NA			NA		03/05/2009
(6467) John Turley Pl	0.09	190	R								NA			NA		09/05/2001
(6468) Water Crest Ct	0.05	80	R								NA			NA		09/05/2001
(6469) Carlin Lane	0.26	1100	R								NA			NA		06/22/2005
(6470) Ladybank Lane	0.76	870	R								NA			NA		05/09/2002
(6471) Colshire Dr	0.23	7000	R								NA			NA		12/09/2014
(6472) Liganore Dr	0.16	430	R								NA			NA		04/16/2002
(6473) Liganore Ct	0.13	170	R								NA			NA		04/16/2002
(6474) Oakton Mill Dr	0.09	40	R								NA			NA		11/25/2014
(6475) Westbury Oaks Ct	0.07	350	R								NA			NA		12/15/2014
(6476) Brookfield Ct	0.11	100	R								NA			NA		11/25/2014

Virginia Department of Transportation  
Traffic Engineering Division  
2014  
Annual Average Daily Traffic Volume Estimates By Section of Route  
Fairfax Maintenance Area

Route	Length	AADT	QA	4Tire	Bus	-----Truck-----				QC	K Factor	QK	Dir Factor	AAWDT	QW	Year
						2Axle	3+Axle	1Trail	2Trail							
<b>Fairfax County</b>																
(6476) Brookfield Dr	0.18	130	R			From: 29-4299 Currey Lane					NA			NA		03/04/2009
(6476) Brookfield Dr	0.06	220	R			To: 29-6479 Braxton Rd					NA			NA		12/08/2014
(6476) Brookfield Dr	0.20	500	R			From: 29-6477 Carbury Ct					NA			NA		03/04/2009
						To: 29-4662 Briarton Dr										
(6477) Carbury Ct	0.08	160	R			From: Cul-de-Sac					NA			NA		08/24/2001
						To: 29-6476 Brookfield Dr										
(6478) Gumwood Ct	0.07	70	R			From: Dead End					NA			NA		08/24/2001
(6478) Gumwood Ct	0.04	110	R			From: 29-4662 Briarton Dr					NA			NA		08/24/2001
						To: Dead End										
(6479) Braxton Rd	0.18	60	R			From: 29-4299 Currey Lane					NA			NA		12/08/2014
						To: 29-6476 Brookfield Dr										
(6480) Liberty Tree Lane	0.28	260	R			From: 29-675 Beulah Rd					NA			NA		10/05/2005
						To: 29-6481 Blythe Dale Ct										
(6481) Blythe Dale Ct	0.10	50	R			From: Cul-de-Sac					NA			NA		1996
						To: 29-4068 Saint Boniface St										
(6482) Brookmeadow Ct	0.05	30	R			From: Cul-de-Sac					NA			NA		11/25/2014
						To: 29-6058 Brookmeadow Dr										
(6483) Taj Dr	0.12	60	R			From: Dead End					NA			NA		11/25/2014
						To: 29-669 Stuart Mill Rd										
(6484) Tiny Ct	0.05	70	R			From: 29-7102 Four Oaks Lane					NA			NA		11/25/2014
						To: Cul-de-Sac										
(6486) Community Lane	0.19	270	R			From: Cul-de-Sac					NA			NA		11/08/2001
						To: 29-643 Old Ox Rd										
(6486) Community Lane	0.03	90	R			From: SR 123; 29-8157 Community Lane					NA			NA		04/30/2003
						To: Cul-de-Sac										
(6487) Honey Tree Ct	0.06	90	R			From: Cul-de-Sac					NA			NA		11/25/2014
						To: Nectar Way										
(6487) Honey Tree Ct	0.09	120	R			From: 29-644 Old Keene Mill Rd					NA			NA		02/19/2009
						To: 29-612 Henderson Rd										
(6488) Blackacre Rd	0.22	50	R			From: Cul-de-Sac					NA			NA		11/25/2014
						To: Dead End										
(6489) Roberts Common Lane	0.08	1000	R			From: 29-6493 Burke Commons Rd					NA			NA		05/08/2003
						To: Cul-de-Sac										
(6490) Ormandy Dr	0.13	30	R			From: Cul-de-Sac					NA			NA		11/25/2014
						To: 29-4535 Belleair Rd										
(6490) Ormandy Dr	0.05	100	R			From: Cul-de-Sac					NA			NA		10/23/2001
						To: Cul-de-Sac										

Virginia Department of Transportation  
 Traffic Engineering Division  
 2014  
 Annual Average Daily Traffic Volume Estimates By Section of Route  
 Fairfax Maintenance Area

Route	Length	AADT	QA	4Tire	Bus	-----Truck-----				QC	K Factor	QK	Dir Factor	AAWDT	QW	Year
						2Axle	3+Axle	1Trail	2Trail							
<b>Fairfax County</b>																
(6491) Winnepeg Ct	0.05	70	R			From: 29-5976 Winnepeg Dr To: Cul-de-Sac					NA			NA		11/25/2014
(6492) Whidbey Lane	0.07	130	R			From: 29-5976 Winnepeg Dr To: Cul-de-Sac					NA			NA		10/22/2001
(6493) Pond Spice Lane	0.09	120	R			From: Cul-de-Sac To: 29-6440 Marshall Pond Rd					NA			NA		10/22/2001
(6493) Pond Spice Lane	0.15	2100	R			From: 29-643 Burke Centre Pkwy To: 29-643 Burke Centre Pkwy					NA			NA		02/19/2009
(6493) Burke Commons Rd	0.35	6500	R			From: 29-7711 Wye Oak Commons Ct To: 29-6197 Roberts Pkwy					NA			NA		02/19/2009
(6493) Burke Commons Rd	0.31	5500	R			From: 29-6197 Roberts Pkwy To: Cul-de-Sac					NA			NA		02/19/2009
(6494) Waters Edge Landing Ln	0.13	520	R			From: Cul-de-Sac To: 29-643; 29-6414					NA			NA		10/22/2001
(6495) Martins Landing Ct	0.09	480	R			From: Cul-de-Sac To: 29-643 Burke Centre Pkwy					NA			NA		12/16/2014
(6496) Highridge St	0.14	110	R			From: Dead End To: 29-6498 Heathstone Ct					NA			NA		11/07/2001
(6496) Highridge St	0.09	190	R			From: 29-6498 Heathstone Ct To: 29-6497 Streamwood Pl					NA			NA		12/15/2014
(6496) Highridge St	0.16	130	R			From: 29-6497 Streamwood Pl To: 29-645 Clifton Rd					NA			NA		11/07/2001
(6497) Streamwood Pl	0.11	90	R			From: 29-6496 Highridge St To: Cul-de-Sac					NA			NA		11/07/2001
(6498) Heathstone Ct	0.17	120	R			From: 29-6496 Highridge St To: Cul-de-Sac					NA			NA		11/07/2001
(6499) Fort Fisher Ct	0.04	70	R			From: Cul-de-Sac To: 29-3383 Parliment Dr					NA			NA		11/25/2014
(6500) Clara Barton Dr	0.32	240	R			From: Cul-de-Sac To: 0.04 ME 29-7492					NA			NA		08/30/2001
(6500) Clara Barton Dr	0.07	400	R			From: 0.04 ME 29-7492 To: 29-6514 Henry House Ct					NA			NA		08/30/2001
(6500) Clara Barton Dr	0.27	620	R			From: 29-6514 Henry House Ct To: 29-6513 Havenner Rd					NA			NA		08/30/2001
(6500) Clara Barton Dr	0.13	2100	R			From: 29-6513 Havenner Rd To: 29-6507 Makely Dr					NA			NA		08/30/2001
(6500) Clara Barton Dr	0.90	2300	R			From: 29-6507 Makely Dr To: SR 123 Ox Rd					NA			NA		08/30/2001
(6500) Clara Barton Dr	0.65	1300	R			From: Cul-de-Sac; Gap To: Dead End; Gap					NA			NA		11/23/2009
(6501) Encampment Ct	0.07	70	R			From: 29-6500 Clara Barton Dr To: Cul-de-Sac					NA			NA		08/28/2001

Virginia Department of Transportation  
Traffic Engineering Division  
2014  
Annual Average Daily Traffic Volume Estimates By Section of Route  
Fairfax Maintenance Area

Route	Length	AADT	QA	4Tire	Bus	-----Truck-----				QC	K Factor	QK	Dir Factor	AAWDT	QW	Year
						2Axle	3+Axle	1Trail	2Trail							
<b>Fairfax County</b>																
6502	Patrick O'Roarke Ct	0.04	100	R								NA		NA		08/28/2001
6503	Jonathan Mitchell Rd	0.37	110	R								NA		NA		08/28/2001
6504	Captain Jones Ct	0.05	80	R								NA		NA		08/30/2001
6505	Robert Carter Rd	0.23	180	R								NA		NA		08/30/2001
6505	Robert Carter Rd	0.20	720	R								NA		NA		08/30/2001
6505	Robert Carter Rd	0.10	650	R								NA		NA		08/30/2001
6505	Robert Carter Rd	0.08	790	R								NA		NA		08/30/2001
6505	Robert Carter Rd	0.11	960	R								NA		NA		08/30/2001
6505	Robert Carter Rd	0.30	1100	R								NA		NA		08/30/2001
6506	Station View Ct	0.15	110	R								NA		NA		08/28/2001
6507	Makely Dr	0.31	400	R								NA		NA		08/28/2001
6508	Housatonic Ct	0.09	110	R								NA		NA		08/28/2001
6509	Captain Marr Ct	0.07	130	R								NA		NA		08/28/2001
6510	Emmett Guards Ct	0.15	240	R								NA		NA		08/28/2001
6511	Militia Ct	0.05	48	R								NA		NA		08/28/2001
6512	Ballsford Dr	0.16	110	R								NA		NA		08/28/2001
6513	Havenner Rd	0.45	420	R								NA		NA		12/16/2014
6513	Havenner Rd	0.10	820	R								NA		NA		08/30/2001
6513	Havenner Rd	0.10	1100	R								NA		NA		08/30/2001
6513	Havenner Rd	0.09	2000	R								NA		NA		08/30/2001
6513	Havenner Rd	0.20	2000	R								NA		NA		08/30/2001

Virginia Department of Transportation  
Traffic Engineering Division  
2014  
Annual Average Daily Traffic Volume Estimates By Section of Route  
Fairfax Maintenance Area

Route	Length	AADT	QA	4Tire	Bus	-----Truck-----				QC	K Factor	QK	Dir Factor	AAWDT	QW	Year
						2Axle	3+Axle	1Trail	2Trail							
<b>Fairfax County</b>																
(6513) Havenner Rd	0.07	120	R			From: 29-6500 Clara Barton Dr					NA			NA		08/30/2001
						To: Cul-de-Sac										
(6514) Henry House Ct	0.18	190	R			From: 29-6500 Clara Barton Dr					NA			NA		08/28/2001
						To: Cul-de-Sac										
(6515) Adams Hill Rd	0.09	440	R			From: 29-5956 Cedar Pond Dr					NA			NA		03/10/2009
(6515) Adams Hill Rd	0.13	130	R			From: 29-6516 Hillington Ct					NA			NA		11/25/2014
						To: Cul-de-Sac										
(6516) Hillington Ct	0.40	300	R			From: 29-6515 Adams Hill Rd					NA			NA		1996
						To: Cul-de-Sac										
(6517) Union Camp Dr	0.14	160	R			From: Cul-de-Sac					NA			NA		08/28/2001
						To: 29-6505 Robert Carter Rd										
(6518) Rushing Creek Dr	0.10	200	R			From: Cul-de-Sac					NA			NA		11/29/2001
(6518) Rushing Creek Dr	0.09	400	R			From: 29-6519 Rushing Creek Ct					NA			NA		11/29/2001
						To: 29-6070 Southrun Rd										
(6519) Rushing Creek Ct	0.06	140	R			From: Dead End					NA			NA		11/29/2001
(6519) Rushing Creek Ct	0.07	140	R			From: 29-6518 Rushing Creek Dr					NA			NA		11/29/2001
						To: Dead End										
(6520) Ashdown Forest Dr	0.04	760	R			From: 29-608 S, West Ox Rd					NA			NA		08/08/2005
(6520) Ashdown Forest Dr	0.15	290	R			From: 29-6521 Rock Spray Ct					NA			NA		08/08/2005
(6520) Ashdown Forest Dr	0.12	560	R			From: 29-6523 Burchlawn St					NA			NA		08/08/2005
(6520) Ashdown Forest Dr	0.04	1200	R			From: 29-6522 Mount Auburn Ct					NA			NA		08/08/2005
						To: 29-608 N, West Ox Rd										
(6521) Rock Spray Ct	0.09	80	R			From: Cul-de-Sac					NA			NA		11/25/2014
						To: 29-6520 Ashdown Forest Dr										
(6522) Mount Auburn Ct	0.06	60	R			From: Cul-de-Sac					NA			NA		11/25/2014
						To: 29-6520 Ashdown Forest Dr										
(6523) Burchlawn St	0.09	30	R			From: Dead End					NA			NA		11/25/2014
(6523) Burchlawn St	0.02	340	R			From: 29-6529 Summershade Ct					NA			NA		08/08/2005
(6523) Burchlawn St	0.06	490	R			From: 29-6524 Kensal Green Ct					NA			NA		08/08/2005
						To: 29-6520 Ashdown Forest Dr										
(6524) Kensal Green Ct	0.04	50	R			From: Cul-de-Sac					NA			NA		11/25/2014
						To: 29-6523 Burchlawn St										
(6525) Tulip Tree Ct	0.15	140	R			From: Cul-de-Sac					NA			NA		11/25/2014
						To: 29-4820 Point Pleasant Dr										

Virginia Department of Transportation  
Traffic Engineering Division  
2014  
Annual Average Daily Traffic Volume Estimates By Section of Route  
Fairfax Maintenance Area

Route	Length	AADT	QA	4Tire	Bus	-----Truck-----				QC	K Factor	QK	Dir Factor	AAWDT	QW	Year
						2Axle	3+Axle	1Trail	2Trail							
<b>Fairfax County</b>																
(6526) Stone Pine Ct	0.07	80	R								NA			NA		11/25/2014
(6526) Stone Pine Ct	0.08	280	R								NA			NA		03/16/2009
(6526) Stone Pine Ct	0.06	470	R								NA			NA		03/16/2009
(6527) Pitch Pine Ct	0.07	80	R								NA			NA		11/25/2014
(6528) Broken Branch Ct	0.16	150	R								NA			NA		11/25/2014
(6529) Summershade Ct	0.14	130	R								NA			NA		11/25/2014
(6530) Waverly Crossing Lane	0.32	320	R								NA			NA		12/08/2014
(6531) Castle Ct	0.10	80	R								NA			NA		11/25/2014
(6532) Woodside Pl	0.03	5	R								NA			NA		11/25/2014
(6533) Waverly Creek Ct	0.06	70	R								NA			NA		11/25/2014
(6534) Wood Oak Dr	0.15	2400	G								NA		2400	G	2014	
(6535) Crosen Ct	0.07	60	R								NA			NA		11/25/2014
(6536) Annies Way	0.06	260	R								NA			NA		05/13/2002
(6537) Youngs Branch Dr	0.09	420	R								NA			NA		08/28/2001
(6537) Youngs Branch Dr	0.16	260	R								NA			NA		08/28/2001
(6538) Chinn House Dr	0.16	170	R								NA			NA		08/28/2001
(6539) Blackburn Ford Dr	0.17	220	R								NA			NA		08/28/2001
(6540) Sudley Church Ct	0.05	80	R								NA			NA		08/28/2001
(6541) Havenner Ct	0.07	100	R								NA			NA		08/28/2001

Virginia Department of Transportation  
Traffic Engineering Division  
2014  
Annual Average Daily Traffic Volume Estimates By Section of Route  
Fairfax Maintenance Area

Route	Length	AADT	QA	4Tire	Bus	-----Truck-----				QC	K Factor	QK	Dir Factor	AAWDT	QW	Year
						2Axle	3+Axle	1Trail	2Trail							
<b>Fairfax County</b>																
(6542) Arrington Dr	0.26	190	R			From: 29-6505 Robert Carter Rd					NA			NA		12/16/2014
						To: Cul-de-Sac										
(6543) Deuaughn Ct	0.06	70	R			From: Cul-de-Sac					NA			NA		11/25/2014
						To: 29-6542 Arrington Dr										
(6544) Ruffner Woods Ct	0.10	90	R			From: 29-4864 Bronte Dr					NA			NA		11/25/2014
						To: Cul-de-Sac										
(6545) Tapestry Dr	0.18	810	R			From: 29-5498 Roberts Rd					NA			NA		09/18/2001
(6545) Tapestry Dr	0.20	900	R			From: 0.18 ME 29-5498 Roberts Rd					NA			NA		09/18/2001
(6545) Tapestry Dr	0.05	890	R			From: 29-6548 Catterick Ct					NA			NA		09/18/2001
(6545) Tapestry Dr	0.06	990	R			From: 29-6547 Farndon Ct					NA			NA		09/18/2001
(6545) Tapestry Dr	0.20	1400	R			From: 29-6546 Tapestry Ct					NA			NA		09/18/2001
(6545) Tapestry Dr	0.09	1400	R			From: 29-620 Braddock Rd					NA			NA		09/17/2001
(6545) Tapestry Dr	0.18	290	R			From: 29-6022 Black Rock Ct					NA			NA		09/18/2001
						To: Dead End										
(6546) Tapestry Ct	0.08	150	R			From: Cul-de-Sac					NA			NA		08/14/2001
						To: 29-6545 Tapestry Dr										
(6547) Farndon Ct	0.09	200	R			From: Dead End					NA			NA		08/14/2001
(6547) Farndon Ct	0.17	330	R			From: 29-6545 Tapestry Dr					NA			NA		08/14/2001
						To: Cul-de-Sac										
(6548) Catterick Ct	0.13	220	R			From: 29-6545 Tapestry Dr					NA			NA		08/14/2001
						To: Cul-de-Sac										
(6549) Hursley Ct	0.07	70	R			From: Cul-de-Sac					NA			NA		11/25/2014
						To: 29-677 Old Courthouse Rd										
(6550) Blanche Dr	0.06	60	R			From: Cul-de-Sac					NA			NA		11/25/2014
(6550) Blanche Dr	0.07	260	R			From: 29-6551 Silver Ann Dr					NA			NA		02/25/2009
(6550) Blanche Dr	0.05	320	R			From: 29-6552 Boot Ct					NA			NA		12/08/2014
(6550) Blanche Dr	0.05	490	R			From: 29-6553 Frosty Ct					NA			NA		12/08/2014
(6550) Blanche Dr	0.15	720	R			From: 29-6554 Fitt Ct					NA			NA		02/25/2009
						To: 29-611 Telegraph Rd										
(6551) Silver Ann Dr	0.22	400	R			From: Cul-de-Sac					NA			NA		04/15/2003
(6551) Silver Ann Dr	0.12	200	R			From: 29-7640 Fran Ct					NA			NA		02/25/2009
						To: 29-6550 Blanche Dr										

Virginia Department of Transportation  
 Traffic Engineering Division  
 2014  
 Annual Average Daily Traffic Volume Estimates By Section of Route  
 Fairfax Maintenance Area

Route	Length	AADT	QA	4Tire	Bus	-----Truck-----				QC	K Factor	QK	Dir Factor	AAWDT	QW	Year
						2Axle	3+Axle	1Trail	2Trail							
<b>Fairfax County</b>																
(6552) Boot Ct	0.07	60	R								NA			NA		11/25/2014
(6553) Frosty Ct	0.12	100	R								NA			NA		11/25/2014
(6554) Fitt Ct	0.13	110	R								NA			NA		11/25/2014
(6555) Jan View Lane	0.04	1600	R								NA			NA		05/06/2009
(6557) Charles Stewart Dr	0.03	3300	R								NA			NA		06/22/2005
(6557) Charles Stewart Dr	0.14	2100	R								NA			NA		1997
(6557) Charles Stewart Dr	0.06	2500	R								NA			NA		1997
(6557) Charles Stewart Dr	0.08	2400	R								NA			NA		1997
(6557) Charles Stewart Dr	0.10	2000	R								NA			NA		1997
(6557) Charles Stewart Dr	0.04	1800	R								NA			NA		1997
(6557) Charles Stewart Dr	0.05	1100	R								NA			NA		1997
(6558) Ox Hill Rd	0.73	2500	R								NA			NA		1997
(6558) Penderbrook Dr	0.51	8900	R								NA			NA		04/17/2002
(6559) Charles Stewart Ct	0.07	60	R								NA			NA		11/25/2014
(6560) Lt Nichols Rd	0.26	160	R								NA			NA		1997
(6560) Lt Nichols Rd	0.10	90	R								NA			NA		11/25/2014
(6561) Alexander Cornell Dr	0.17	110	R								NA			NA		1997
(6561) Alexander Cornell Dr	0.18	180	R								NA			NA		11/25/2014
(6562) Stewart's Ford Ct	0.07	100	R								NA			NA		11/25/2014
(6563) Brecknock St	0.32	20	R								NA			NA		1997
(6563) Fox Valley Ct	0.05	30	R								NA			NA		11/25/2014



Virginia Department of Transportation  
Traffic Engineering Division  
2014  
Annual Average Daily Traffic Volume Estimates By Section of Route  
Fairfax Maintenance Area

Route	Length	AADT	QA	4Tire	Bus	-----Truck-----				QC	K Factor	QK	Dir Factor	AAWDT	QW	Year
						2Axle	3+Axle	1Trail	2Trail							
<b>Fairfax County</b>																
(6564) Rippled Creek Ct	0.03	1300	R				From: 29-6070 Southrun Rd To: Cul-de-Sac				NA			NA		02/17/2009
(6564) Rippled Creek Ct	0.05	1100	R				From: 29-6565 Morning Dew Ct To: Cul-de-Sac				NA			NA		02/17/2009
(6564) Rippled Creek Ct	0.09	830	R				From: 29-6566 Magic Tree Ct To: Cul-de-Sac				NA			NA		02/17/2009
(6564) Rippled Creek Ct	0.03	480	R				From: 29-6567 Raindrop Way To: Cul-de-Sac				NA			NA		02/17/2009
(6564) Rippled Creek Ct	0.07	270	R				From: 29-6568 Wold Den Ct To: Cul-de-Sac				NA			NA		02/17/2009
(6564) Rippled Creek Ct	0.04	100	R				From: 29-6569 Deep Valley Ct To: Cul-de-Sac				NA			NA		11/29/2001
(6565) Morning Dew Ct	0.09	200	R				From: 29-6564 Rippled Creek Ct To: Cul-de-Sac				NA			NA		11/29/2001
(6566) Magic Tree Ct	0.15	390	R				From: Cul-de-Sac To: 29-6564 Rippled Creek Ct				NA			NA		11/29/2001
(6567) Raindrop Way	0.14	370	R				From: 29-6564 Rippled Creek Ct To: Cul-de-Sac				NA			NA		11/29/2001
(6568) Wold Den Ct	0.11	300	R				From: 29-6564 Rippled Creek Ct To: Cul-de-Sac				NA			NA		11/29/2001
(6569) Deep Valley Ct	0.08	220	R				From: 29-6564 Rippled Creek Ct To: Cul-de-Sac				NA			NA		11/29/2001
(6570) Grandview Ct	0.11	560	R				From: 29-6070 Southrun Rd To: Cul-de-Sac				NA			NA		12/10/2014
(6571) Burning Forest Ct	0.16	580	R				From: 29-6572 Great Lake Lane To: Cul-de-Sac				NA			NA		12/10/2014
(6572) Great Lake Lane	0.62	570	R				From: Cul-de-Sac To: 29-6070 Southrun Rd				NA			NA		12/10/2014
(6573) White Star Ct	0.09	200	R				From: 29-6572 Great Lake Lane To: Cul-de-Sac				NA			NA		11/29/2001
(6574) Veering Lane	0.20	290	R				From: 29-5880 Waterline Dr To: Cul-de-Sac				NA			NA		05/06/2003
(6575) Ebbtide Lane	0.14	540	R				From: 29-5880 Waterline Dr To: Cul-de-Sac				NA			NA		05/06/2003
(6576) Sailcloth Pl	0.09	130	R				From: 29-6575 Ebbtide Lane To: Cul-de-Sac				NA			NA		05/06/2003
(6577) Protest Ct	0.04	80	R				From: 29-6575 Ebbtide Lane To: Cul-de-Sac				NA			NA		05/06/2003
(6578) Summerton Way	0.04	46	R				From: 29-7529 Summerton Way To: Cul-de-Sac				NA			NA		05/12/2003

Virginia Department of Transportation  
Traffic Engineering Division  
2014  
Annual Average Daily Traffic Volume Estimates By Section of Route  
Fairfax Maintenance Area

Route	Length	AADT	QA	4Tire	Bus	-----Truck-----				QC	K Factor	QK	Dir Factor	AAWDT	QW	Year
						2Axle	3+Axle	1Trail	2Trail							
<b>Fairfax County</b>																
(6579) Mayfair Ct	0.04	90	R			From: 29-1666 Mayfair Lane					NA		NA			06/02/2003
						To: Cul-de-Sac										
(6580) Eagle Landing Rd	0.06	790	R			From: 29-6587 Heritage Landing Rd					NA		NA			10/22/2001
(6580) Eagle Landing Rd	0.11	780	R			From: 29-6584 Eagle Landing Ct					NA		NA			10/22/2001
(6580) Eagle Landing Rd	0.05	760	R			From: 29-6583 Steamboat Landing Lane					NA		NA			10/22/2001
						To: 29-6414 Burnside Landing Dr										
(6581) Dory Landing Ct	0.14	250	R			From: 29-6414 Burnside Landing Dr					NA		NA			10/22/2001
						To: Cul-de-Sac										
(6582) Poburn Landing Ct	0.11	180	R			From: 29-6414 Burnside Landing Dr					NA		NA			10/22/2001
						To: Cul-de-Sac										
(6583) Steamboat Landing Lane	0.08	650	R			From: 29-5580 Freds Oak Rd					NA		NA			10/22/2001
(6583) Steamboat Landing Lane	0.55	950	R			From: 0.03 ME 29-7047					NA		NA			10/22/2001
						To: 29-6580 Eagle Landing Rd										
(6584) Eagle Landing Ct	0.11	200	R			From: Cul-de-Sac					NA		NA			08/29/2001
						To: 29-6580 Eagle Landing Rd										
(6585) Burnside Landing Ct	0.08	90	R			From: 29-6414 Burnside Landing Dr					NA		NA			08/29/2001
						To: Cul-de-Sac										
(6586) Battalion Landing Ct	0.09	100	R			From: Cul-de-Sac					NA		NA			08/29/2001
						To: 29-6414 Burnside Landing Dr										
(6587) Heritage Landing Rd	0.08	100	R			From: Cul-de-Sac					NA		NA			10/31/2001
(6587) Heritage Landing Rd	0.08	490	R			From: 29-6590 Heritage Landing Ct					NA		NA			10/31/2001
(6587) Heritage Landing Rd	0.09	710	R			From: 29-6580 Eagle Landing Rd					NA		NA			10/31/2001
(6587) Heritage Landing Rd	0.14	720	R			From: 29-6589 Falcon Landing Ct					NA		NA			10/31/2001
(6587) Heritage Landing Rd	0.05	910	R			From: 29-6588 Swan Landing Ct					NA		NA			10/31/2001
						To: 29-6197 Roberts Pkwy										
(6588) Swan Landing Ct	0.06	80	R			From: Cul-de-Sac					NA		NA			08/28/2001
						To: 29-6587 Heritage Landing Rd										
(6589) Falcon Landing Ct	0.12	90	R			From: 29-6587 Heritage Landing Rd					NA		NA			08/28/2001
						To: Cul-de-Sac										
(6590) Heritage Landing Ct	0.06	80	R			From: Cul-de-Sac					NA		NA			08/28/2001
						To: 29-6587 Heritage Landing Rd										
(6591) Deljo Dr	0.10	40	R			From: Cul-de-Sac					NA		NA			1986
						To: 29-656 Legato										

Virginia Department of Transportation  
Traffic Engineering Division  
2014  
Annual Average Daily Traffic Volume Estimates By Section of Route  
Fairfax Maintenance Area

Route	Length	AADT	QA	4Tire	Bus	-----Truck-----				QC	K Factor	QK	Dir Factor	AAWDT	QW	Year
						2Axle	3+Axle	1Trail	2Trail							
<b>Fairfax County</b>																
(6592) Starlit Ponds Dr	0.05	2300	R								NA			NA		02/10/2009
(6592) Starlit Ponds Dr	0.07	80	R								NA			NA		11/25/2014
(6593) Pickstone Dr	0.06	350	R								NA			NA		12/16/2014
(6593) Pickstone Dr	0.05	880	R								NA			NA		01/29/2009
(6593) Pickstone Dr	0.11	2200	R								NA			NA		01/29/2009
(6594) Pickett Rd	0.03	570	R								NA			NA		12/16/2014
(6594) Pickett Rd	0.09	4300	R								NA			NA		1991
(6595) Fulton's Landing Ct	0.05	60	R								NA			NA		08/27/2001
(6596) Cooper's Landing Ct	0.07	120	R								NA			NA		08/27/2001
(6597) Washington Brice Rd	0.05	110	R								NA			NA		11/25/2014
(6597) Washington Brice Rd	0.25	410	R								NA			NA		1997
(6597) Washington Brice Rd	0.09	590	R								NA			NA		1997
(6597) Washington Brice Rd	0.12	90	R								NA			NA		11/25/2014
(6598) Brice's Ford Ct	0.10	120	R								NA			NA		11/25/2014
(6599) Fuller Dunaway Ct	0.03	40	R								NA			NA		11/25/2014
(6600) Montmorency Dr	0.09	60	R								NA			NA		11/25/2014
(6600) Montmorency Dr	0.21	420	R								NA			NA		1996
(6600) Montmorency Dr	0.45	560	R								NA			NA		09/22/2005
(6601) Moonac Ct	0.05	45	R								NA			NA		11/25/2014
(6602) Ermantrude Ct	0.13	80	R								NA			NA		11/25/2014
(6603) Mount Vernon Circle	0.25	430	R								NA			NA		03/17/2009

Virginia Department of Transportation  
Traffic Engineering Division  
2014  
Annual Average Daily Traffic Volume Estimates By Section of Route  
Fairfax Maintenance Area

Route	Length	AADT	QA	4Tire	Bus	-----Truck-----				QC	K Factor	QK	Dir Factor	AAWDT	QW	Year	
						2Axle	3+Axle	1Trail	2Trail								
<b>Fairfax County</b>																	
6603	Mount Vernon Cir	0.38	330	R								NA		NA		03/17/2009	
6603	Mount Vernon Ci	0.10	960	R								NA		NA		03/17/2009	
6604	Mount Vernon Landing	0.16	120	R								NA		NA		12/08/2014	
6605	Quisenberry Dr	0.22	960	R								NA		NA		05/21/2003	
6606	Kings Hill Ct	0.08	120	R								NA		NA		05/21/2003	
6607	Pram Way	0.04	1000	R								NA		NA		05/21/2003	
6608	Nalls Rd	0.27	1300	R								NA		NA		05/21/2003	
6609	Highland Mews Ct	0.27	3900	R								NA		NA		06/14/2002	
6610	Louis Mill Rd	0.11	120	R								NA		NA		12/08/2014	
6610	Louis Mill Rd	0.13	130	R								NA		NA		12/08/2014	
6610	Louis Mill Rd	0.03	200	R								NA		NA		12/08/2014	
6610	Louis Mill Rd	0.19	70	R								NA		NA		12/08/2014	
6611	Carls Ct	0.05	80	R								NA		NA		11/25/2014	
6612	Bannon Hill Ct	0.12	120	R								NA		NA		11/25/2014	
6613	Bicentennial Ct	0.04	50	R								NA		NA		11/25/2014	
6613	Bicentennial Ct	0.10	270	R								NA		NA		12/08/2014	
6614	Donegal Church Ct	0.06	60	R								NA		NA		11/25/2014	
6615	Waldren Dr	0.32	1600	G	98%	1%	1%	0%	0%	0%	C	0.096	F	0.629	1700	G	2014
6616	Wexford Dr	0.03	20	R								NA		NA		11/25/2014	
6616	Wexford Dr	0.08	210	R								NA		NA		03/17/2009	

Virginia Department of Transportation  
Traffic Engineering Division  
2014  
Annual Average Daily Traffic Volume Estimates By Section of Route  
Fairfax Maintenance Area

Route	Length	AADT	QA	4Tire	Bus	-----Truck-----				QC	K Factor	QK	Dir Factor	AAWDT	QW	Year
						2Axle	3+Axle	1Trail	2Trail							
<b>Fairfax County</b>																
(6616) Wexford Dr	0.11	320	R			From: 29-3972 Lockerbie Lane					NA		NA			03/17/2009
						To: 29-724 Creek Crossing Rd										
(6617) Wexford Way	0.04	50	R			From: 29-6616 Wexford Dr					NA		NA			11/25/2014
						To: Cul-de-Sac										
(6618) Fallswood Way	0.43	1000	R			From: Cul-de-Sac					NA		NA			05/09/2003
						To: 29-6621 Dolsie Grove Dr										
(6619) Colgrove Ct	0.05	90	R			From: 29-6618 Fallswood Way					NA		NA			05/09/2003
						To: Cul-de-Sac										
(6620) Clover Leaf Dr	0.30	220	R			From: 29-694 Lewinsville Rd					NA		NA			02/18/2009
						To: 29-6634 Holly Leaf Dr										
(6621) Dolsie Grove Dr	0.04	450	R			From: Dead End					NA		NA			12/09/2014
						To: 29-6618 Fallswood Way										
(6621) Dolsie Grove Dr	0.05	1400	R			From: 29-6618 Fallswood Way					NA		NA			02/25/2009
						To: 29-6623 Surry Grove Ct										
(6621) Dolsie Grove Dr	0.04	1500	R			From: 29-6623 Surry Grove Ct					NA		NA			12/09/2014
						To: 29-6622 Sheffield Green Way										
(6621) Dolsie Grove Dr	0.04	2000	R			From: 29-6622 Sheffield Green Way					NA		NA			02/25/2009
						To: 29-638 Pohick Rd										
(6622) Sheffield Green Way	0.01	600	R			From: 29-6615 Waldren Dr					NA		NA			05/06/2003
						To: 0.01 ME 29-6615										
(6622) Sheffield Green Way	0.12	290	R			From: 0.01 ME 29-6615					NA		NA			12/09/2014
						To: 29-6625 MacSvega Ct										
(6622) Sheffield Green Way	0.07	480	R			From: 29-6625 MacSvega Ct					NA		NA			03/17/2009
						To: 29-6624 Lancer Ridge Ct										
(6622) Sheffield Green Way	0.05	470	R			From: 29-6624 Lancer Ridge Ct					NA		NA			12/09/2014
						To: 29-6621 Dolsie Grove Dr										
(6623) Surry Grove Ct	0.05	80	R			From: 29-6621 Dolsie Grove Dr					NA		NA			11/25/2014
						To: Cul-de-Sac										
(6624) Lancer Ridge Ct	0.04	70	R			From: Cul-de-Sac					NA		NA			11/25/2014
						To: 29-6622 Sheffield Green Way										
(6625) MacSvega Ct	0.04	60	R			From: Cul-de-Sac					NA		NA			11/25/2014
						To: 29-6622 Sheffield Green Way										
(6626) Ashmeadow Ct	0.06	1100	R			From: 29-6618 Fallswood Way					NA		NA			08/14/2001
						To: Cul-de-Sac										
(6627) Summerhill Ct	0.18	350	R			From: Cul-de-Sac					NA		NA			05/06/2003
						To: 29-6618 Fallswood Way										
(6628) Owen's View Ct	0.03	410	R			From: 29-6618 Fallswood Way					NA		NA			08/14/2001
						To: Cul-de-Sac										
(6629) Daviswood Dr	0.20	90	R			From: Cul-de-Sac					NA		NA			11/25/2014
						To: 29-6630 Summerwood Dr										

Virginia Department of Transportation  
Traffic Engineering Division  
2014  
Annual Average Daily Traffic Volume Estimates By Section of Route  
Fairfax Maintenance Area

Route	Length	AADT	QA	4Tire	Bus	-----Truck-----				QC	K Factor	QK	Dir Factor	AAWDT	QW	Year
						2Axle	3+Axle	1Trail	2Trail							
<b>Fairfax County</b>																
6629 Daviswood Dr	0.08	600	R			From: 29-6630 Summerwood Dr					NA			NA		02/18/2009
6629 Daviswood Dr	0.11	580	R			To: 29-6633 Honeywood Ct					NA			NA		02/18/2009
6629 Daviswood Dr	0.16	580	R			From: 29-6634 Holly Leaf Dr					NA			NA		02/18/2009
						To: 29-10635										
6630 Summerwood Dr	0.17	720	R			From: 29-6629 Daviswood Dr					NA			NA		02/18/2009
6630 Summerwood Dr	0.09	950	R			To: 29-6631 Summerwood Ct					NA			NA		02/18/2009
						From: 29-684 Spring Hill Rd										
6631 Summerwood Ct	0.07	45	R			To: Cul-de-Sac					NA			NA		11/25/2014
6631 Summerwood Ct	0.15	140	R			From: 29-6632 Bernane Forest Ct					NA			NA		02/18/2009
						To: 29-6630 Summerwood Dr										
6632 Bernane Forest Ct	0.07	40	R			From: Cul-de-Sac					NA			NA		11/26/2014
						To: 29-6631 Summerwood Ct										
6633 Honeywood Ct	0.09	40	R			From: Cul-de-Sac					NA			NA		11/26/2014
						To: 29-6629 Daviswood Dr										
6634	0.10	80	R			From: Cul-de-Sac					NA			NA		11/26/2014
6634 Holly Leaf Dr	0.36	350	R			To: 29-694 Lewinsville Rd					NA			NA		04/16/2009
6634 Holly Leaf Dr	0.20	320	R			From: 29-6620 Clover Leaf Dr					NA			NA		04/28/2009
6634 Holly Leaf Dr	0.12	320	R			To: 0.20 MN 29-6620					NA			NA		1996
						From: 29-6629 Daviswood Dr										
6635 Nomis Dr	0.11	80	R			To: 29-5466 Chestnut Knolls Dr					NA			NA		11/26/2014
						From: Cul-de-Sac										
6636 Rosehaven St	0.02	3700	R			To: FR-256 Rosehaven St					NA			NA		04/30/2009
6636 Rosehaven St	0.12	1600	R			From: 29-6637 Roseforest Dr					NA			NA		04/30/2009
						To: 29-655 Jermantown Rd										
6637 Roseforest Dr	0.05	5400	R			From: 29-6636 Rosehaven St					NA			NA		04/30/2009
						To: SR 123 Chain Bridge Rd										
6638 Saint Ives Rd	0.22	510	R			From: 29-603 Beach Mill Rd					NA			NA		08/16/2005
						To: 29-6639 Belgravia Ct										
6639 Belgravia Ct	0.05	20	R			From: Dead End					NA			NA		11/26/2014
6639 Belgravia Ct	0.23	60	R			To: 29-6638 Saint Ives Rd					NA			NA		11/26/2014
						From: Dead End										
6640 Latigo Lane	0.13	510	R			From: 29-5453 Cobb Hill Lane					NA			NA		1997
						To: 29-6641 Latigo Ct										

Virginia Department of Transportation  
Traffic Engineering Division  
2014  
Annual Average Daily Traffic Volume Estimates By Section of Route  
Fairfax Maintenance Area

Route	Length	AADT	QA	4Tire	Bus	-----Truck-----				QC	K Factor	QK	Dir Factor	AAWDT	QW	Year
						2Axle	3+Axle	1Trail	2Trail							
<b>Fairfax County</b>																
(6640) Latigo Lane	0.08	350	R			From: 29-6641 Latigo Ct					NA			NA		1997
(6640) Latigo Lane	0.19	190	R			From: 29-6642 Pommel Ct					NA			NA		1997
						To: Cul-de-Sac										
(6641) Latigo Ct	0.12	90	R			From: Cul-de-Sac					NA			NA		11/26/2014
						To: 29-6640 Latigo Lane										
(6642) Pommel Ct	0.10	60	R			From: Cul-de-Sac					NA			NA		11/26/2014
						To: 29-6640 Latigo Lane										
(6643) Park Lake Dr	0.36	230	R			From: Cul-de-Sac					NA			NA		1996
						To: 29-1212 Lake Fairfax Dr										
(6644) Edgepark Rd	0.12	90	R			From: Dead End					NA			NA		11/26/2014
(6644) Edgepark Rd	0.18	350	R			From: 29-5764 Laurel Hill Rd					NA			NA		04/16/2009
						To: 29-8912 Jarrett Valley Dr										
(6645) Laurel Hill Ct	0.05	30	R			From: 29-5764 Laurel Hill Rd					NA			NA		11/26/2014
						To: Cul-de-Sac										
(6646) Terra Woods Dr	0.09	1400	G			From: 29-790 Alban Rd					NA			1400	G	2014
						To: 29-6647 Terra Grande Ave										
(6647) Terra Grande Ave	0.09	1100	G			From: 29-638 Rolling Lane					NA			1100	G	2014
(6647) Terra Grande Ave	0.48	840	R			From: 29-6736 Springfield Hills Dr					NA			NA		12/15/2014
						To: Cul-de-Sac										
(6648) Chillum Ct	0.12	140	R			From: Cul-de-Sac					NA			NA		11/26/2014
						To: 29-6647 Terra Grande Ave										
(6649) Glenville Ct	0.11	120	R			From: Cul-de-Sac					NA			NA		11/26/2014
						To: 29-6647 Terra Grande Ave										
(6650) Randolph Ct	0.09	60	R			From: Cul-de-Sac					NA			NA		11/26/2014
						To: 29-2912 Randolph Dr										
(6651) Kinross Cir	0.23	1700	R			From: 29-657 S. Centreville Rd					NA			NA		07/13/2005
(6651) Kinross Cir	0.04	2700	R			From: 29-6652 Allness Lane					NA			NA		1997
(6651) Kinross Cir	0.08	1900	R			From: 29-6653 Ravenscraig Ct					NA			NA		1997
(6651) Kinross Cir	0.70	1800	R			From: 29-6658 Greenstone Way					NA			NA		07/13/2005
(6651) Kinross Cir	0.59	1600	R			From: 29-8381 E; Glen Taylor Lane					NA			NA		07/13/2005
						To: 29-657 Centreville Rd										
(6652) Allness Lane	0.07	120	R			From: Cul-de-Sac					NA			NA		11/26/2014
(6652) Allness Lane	0.15	620	R			From: 29-6843 Dairy Lou Dr					NA			NA		03/11/2009
						To: 29-6651 Kinross Cir										

Virginia Department of Transportation  
Traffic Engineering Division  
2014  
Annual Average Daily Traffic Volume Estimates By Section of Route  
Fairfax Maintenance Area

Route	Length	AADT	QA	4Tire	Bus	-----Truck-----				QC	K Factor	QK	Dir Factor	AAWDT	QW	Year
						2Axle	3+Axle	1Trail	2Trail							
<b>Fairfax County</b>																
6653	Ravenscraig Ct	0.10	110	R							NA			NA		11/26/2014
6654	Kinross Ct	0.04	45	R							NA			NA		11/26/2014
6655	Glendundee Dr	0.13	440	R							NA			NA		07/13/2005
6656	Kirkwell Pl	0.09	110	R							NA			NA		11/26/2014
6656	Kirkwell Pl	0.04	520	R							NA			NA		07/13/2005
6656	Kirkwell Pl	0.07	410	R							NA			NA		07/13/2005
6657	Gordon Ct	0.05	70	R							NA			NA		11/26/2014
6658	Greenstone Way	0.12	200	R							NA			NA		1996
6659	Greenstone Ct	0.03	45	R							NA			NA		11/26/2014
6660	Kinbrace Rd	0.07	310	R							NA			NA		08/22/2005
6661	Muirkirk Lane	0.08	90	R							NA			NA		11/26/2014
6661	Muirkirk Lane	0.12	120	R							NA			NA		11/26/2014
6662	Grovemore Lane	0.10	1300	R							NA			NA		1997
6663	Hollybrook Pl	0.14	70	R							NA			NA		1986
6664	Carterwood Dr	0.19	280	R							NA			NA		02/11/2009
6664	Carterwood Dr	0.10	270	R							NA			NA		12/16/2014
6664	Carterwood Dr	0.13	450	R							NA			NA		05/15/2003
6665	Marcus Ct	0.10	110	R							NA			NA		11/26/2014
6666	Barnacle Pl	0.07	80	R							NA			NA		11/26/2014
6667	Ballast Ct	0.04	70	R							NA			NA		11/26/2014



Virginia Department of Transportation  
Traffic Engineering Division  
2014  
Annual Average Daily Traffic Volume Estimates By Section of Route  
Fairfax Maintenance Area

Route	Length	AADT	QA	4Tire	Bus	-----Truck-----				QC	K Factor	QK	Dir Factor	AAWDT	QW	Year
						2Axle	3+Axle	1Trail	2Trail							
<b>Fairfax County</b>																
(6668) Chapel Hill Dr	0.12	370	R									NA		NA		04/29/2003
(6669) Gamid Dr	0.13	80	R									NA		NA		12/10/2014
(6670) O'Hara Pl	0.04	50	R									NA		NA		12/06/2001
(6671) Tara Heights Pl	0.07	140	R									NA		NA		12/06/2001
(6672) Newington Woods Dr	0.15	590	R									NA		NA		12/06/2001
(6672) Newington Woods Dr	0.15	320	R									NA		NA		12/06/2001
(6673) Middle Run Dr	0.02	740	R									NA		NA		04/29/2003
(6673) Middle Run Dr	0.05	460	R									NA		NA		02/17/2009
(6673) Middle Run Dr	0.10	940	R									NA		NA		12/06/2001
(6673) Middle Run Dr	0.03	780	R									NA		NA		12/10/2014
(6673) Middle Run Dr	0.03	780	R									NA		NA		02/17/2009
(6673) Middle Run Dr	0.03	850	R									NA		NA		02/17/2009
(6674) Wilson Woods Ct	0.07	80	R									NA		NA		11/26/2014
(6675) Tamar Woods Ct	0.06	70	R									NA		NA		11/26/2014
(6676) Herzell Woods Ct	0.11	110	R									NA		NA		11/26/2014
(6677) Monterey Estates Dr	0.40	1100	R									NA		NA		03/11/2009
(6678) Yukon Rd	0.07	340	R									NA		NA		03/11/2009
(6679) New Carson Dr	0.08	1100	R									NA		NA		03/11/2009
(6680) Ranleigh Manor Dr	0.06	30	R									NA		NA		11/26/2014
(6680) Ranleigh Manor Dr	0.03	100	R									NA		NA		12/11/2014
(6680) Ranleigh Manor Dr	0.08	180	R									NA		NA		12/11/2014

Virginia Department of Transportation  
Traffic Engineering Division  
2014  
Annual Average Daily Traffic Volume Estimates By Section of Route  
Fairfax Maintenance Area

Route	Length	AADT	QA	4Tire	Bus	-----Truck-----				QC	K Factor	QK	Dir Factor	AAWDT	QW	Year
						2Axle	3+Axle	1Trail	2Trail							
<b>Fairfax County</b>																
(6681) Clayborne House Ct	0.07	40	R								NA		NA			11/26/2014
(6682) Beresford Ct	0.05	45	R								NA		NA			11/26/2014
(6683) Village Green Dr	0.28	1500	R								NA		NA			12/08/2014
(6684) Welham Green Rd	0.19	530	R								NA		NA			09/13/2005
(6684) Welham Green Rd	0.21	290	R								NA		NA			09/13/2005
(6685) Warwickshire Dr	0.08	90	R								NA		NA			11/26/2014
(6685) Warwickshire Dr	0.08	230	R								NA		NA			09/13/2005
(6686) Warwickshire Ct	0.06	40	R								NA		NA			11/26/2014
(6687) Onion Patch Dr	0.05	240	R								NA		NA			02/19/2009
(6687) Onion Patch Dr	0.20	70	R								NA		NA			12/15/2014
(6687) Onion Patch Dr	0.05	210	R								NA		NA			12/15/2014
(6687) Onion Patch Dr	0.05	490	R								NA		NA			03/03/2009
(6687) Onion Patch Dr	0.04	620	R								NA		NA			02/19/2009
(6687) Onion Patch Dr	0.05	950	R								NA		NA			02/19/2009
(6688) Spanker Dr	0.02	280	R								NA		NA			03/03/2009
(6688) Spanker Dr	0.19	730	R								NA		NA			04/29/2003
(6689) Courageous Cir	0.08	80	R								NA		NA			11/26/2014
(6690) Halyard Pl	0.04	60	R								NA		NA			11/26/2014
(6691) Backstay Ct	0.03	50	R								NA		NA			11/26/2014
(6692) Lynwood Hill Rd	0.05	250	R								NA		NA			12/11/2014
(6692) Lynwood Hill Rd	0.11	500	R								NA		NA			12/11/2014

Virginia Department of Transportation  
Traffic Engineering Division  
2014  
Annual Average Daily Traffic Volume Estimates By Section of Route  
Fairfax Maintenance Area

Route	Length	AADT	QA	4Tire	Bus	-----Truck-----				QC	K Factor	QK	Dir Factor	AAWDT	QW	Year
						2Axle	3+Axle	1Trail	2Trail							
<b>Fairfax County</b>																
6693 Suffield Dr	0.14	80	R								NA			NA		11/26/2014
6694 Aldebaran Dr	0.17	110	R								NA			NA		11/26/2014
6694 Aldebaran Dr	0.05	40	R								NA			NA		11/26/2014
6695 Ruxton Dr	0.06	380	G								NA		380	G		2014
6695 Ruxton Dr	0.09	130	R								NA			NA		11/26/2014
6696 Lindsid e Way	0.06	60	R								NA			NA		11/26/2014
6696 Lindsid e Way	0.06	200	G								NA		200	G		2014
6696 Lindsid e Way	0.09	90	R								NA			NA		11/26/2014
6697 Lindsid e Pl	0.04	40	R								NA			NA		11/26/2014
6698 Woodstow n Dr	0.04	40	R								NA			NA		11/26/2014
6698 Woodstow n Dr	0.05	410	G								NA		410	G		2014
6698 Woodstow n Dr	0.09	320	R								NA			NA		12/15/2014
6698 Woodstow n Dr	0.07	100	R								NA			NA		11/26/2014
6699 Alvarado Ct	0.05	60	R								NA			NA		11/26/2014
6700 Woodstow n Ct	0.04	100	R								NA			NA		11/26/2014
6701 Kingstrea m Dr	0.06	880	R								NA			NA		07/18/2005
6701 Kingstrea m Dr	0.10	660	R								NA			NA		07/18/2005
6701 Kingstrea m Dr	0.65	2100	R								NA			NA		03/10/2009
6702 Streamva le Cir	0.22	3900	R								NA			NA		07/18/2005
6702 Streamva le Cir	0.16	220	R								NA			NA		07/18/2005
6703 Cassia St	0.05	2700	R								NA			NA		07/18/2005

Virginia Department of Transportation  
Traffic Engineering Division  
2014  
Annual Average Daily Traffic Volume Estimates By Section of Route  
Fairfax Maintenance Area

Route	Length	AADT	QA	4Tire	Bus	-----Truck-----				QC	K Factor	QK	Dir Factor	AAWDT	QW	Year
						2Axle	3+Axle	1Trail	2Trail							
<b>Fairfax County</b>																
6703	Cassia St	0.41	9	R								NA		NA		1986
6704	Parkstream Ter	0.28	100	R								NA		NA		1997
6704	Parkstream Ter	0.03	60	R								NA		NA		1997
6704	Parkstream Ter	0.04	45	R								NA		NA		11/26/2014
6705	Jordan Lane	0.21	120	R								NA		NA		08/17/2009
6706	Canterberry Rd	0.57	370	R								NA		NA		11/07/2001
6706	Canterberry Rd	0.28	890	R								NA		NA		11/01/2001
6707	Native Dancer Ct	0.09	80	R								NA		NA		11/07/2001
6708	Scenic View Ter	0.28	220	R								NA		NA		1996
6709	Carpers Farm Ct	0.17	80	R								NA		NA		11/26/2014
6710	Shallow Ford Rd	0.03	680	R								NA		NA		07/18/2005
6710	Shallow Ford Rd	0.34	660	R								NA		NA		07/18/2005
6710	Shallow Ford Rd	0.12	590	R								NA		NA		07/18/2005
6710	Shallow Ford Rd	0.11	420	R								NA		NA		07/18/2005
6711	Cold Harbor Dr	0.05	380	R								NA		NA		07/18/2005
6712	Cold Harbor Ct	0.05	50	R								NA		NA		11/26/2014
6712	Cold Harbor Ct	0.06	70	R								NA		NA		11/26/2014
6713	Sunset Pl	0.06	80	R								NA		NA		05/12/2003
6714	Whitewood Lane	0.05	70	R								NA		NA		11/26/2014
6714	Whitewood Lane	0.15	310	R								NA		NA		1997
6714	Whitewood Lane	0.07	70	R								NA		NA		11/26/2014

Virginia Department of Transportation  
Traffic Engineering Division  
2014  
Annual Average Daily Traffic Volume Estimates By Section of Route  
Fairfax Maintenance Area

Route	Length	AADT	QA	4Tire	Bus	-----Truck-----				QC	K Factor	QK	Dir Factor	AAWDT	QW	Year
						2Axle	3+Axle	1Trail	2Trail							
<b>Fairfax County</b>																
(6715) Firewood Ct	0.10	110	R			From: 29-6714 Whitewood Lane To: Cul-de-Sac					NA			NA		11/26/2014
(6716) Colvin Forest Dr	0.15	120	R			From: Cul-de-Sac To: Cul-de-Sac					NA			NA		11/26/2014
(6716) Colvin Forest Dr	0.11	310	R			From: 29-6881 Yellow Pine Dr To: Cul-de-Sac					NA			NA		08/31/2005
(6716) Colvin Forest Dr	0.05	330	R			From: 29-6719 Wandering Creek Rd To: Cul-de-Sac					NA			NA		08/31/2005
(6716) Colvin Forest Dr	0.03	360	R			From: 29-6718 Chestnut Oak Ct To: Cul-de-Sac					NA			NA		08/31/2005
(6716) Colvin Forest Dr	0.12	360	R			From: 29-6717 Mill Wheel Lane To: SR 7 Leesburg Pike					NA			NA		03/09/2009
(6717) Mill Wheel Lane	0.13	80	R			From: 29-6716 Colvin Forest Dr To: Cul-de-Sac					NA			NA		11/26/2014
(6718) Chestnut Oak Ct	0.05	30	R			From: 29-6716 Colvin Forest Dr To: Cul-de-Sac					NA			NA		11/26/2014
(6719) Wandering Creek Rd	0.05	70	R			From: Cul-de-Sac To: 29-6716 Colvin Forest Dr					NA			NA		11/26/2014
(6720) Executive Park Ave	0.18	3300	R			From: 29-5163 Javier Rd To: 29-699 Prosperity Avenue					NA			NA		02/26/2009
(6721) Broad Branch Ct	0.17	150	R			From: Cul-de-Sac To: 29-937 Douglass Dr					NA			NA		11/26/2014
(6722) Goldfield Lane	0.04	80	R			From: Cul-de-Sac To: 29-7045 Lapstrake Lane					NA			NA		11/26/2014
(6722) Goldfield Lane	0.18	280	R			From: 29-7045 Lapstrake Lane To: 29-643 Lee Chapel Rd					NA			NA		02/19/2009
(6723) Kenwood Ave	0.05	140	R			From: 29-6808 Park View Ct To: 29-6807 Tiburon Ct					NA			NA		01/02/2002
(6723) Kenwood Ave	0.04	210	R			From: 29-6807 Tiburon Ct To: 29-6806 Lamese Ct					NA			NA		12/15/2014
(6723) Kenwood Ave	0.09	320	R			From: 29-6806 Lamese Ct To: 29-6805 Essex Ct					NA			NA		12/15/2014
(6723) Kenwood Ave	0.08	560	R			From: 29-6805 Essex Ct To: 29-6724 Gregory Ct					NA			NA		12/15/2014
(6723) Kenwood Ave	0.10	760	R			From: 29-6724 Gregory Ct To: 29-638 Rolling Lane					NA			NA		12/15/2014
(6724) Gregory Ct	0.08	80	R			From: Cul-de-Sac To: 29-6723 Kenwood Ave					NA			NA		11/26/2014
(6725) Haislip Lane	0.01	10	R			From: Dead End To: 29-6726 Rio Vista Dr					NA			NA		11/26/2014
(6725) Haislip Lane	0.10	50	R			From: 29-6726 Rio Vista Dr To: 29-601 Belmont Blvd					NA			NA		12/08/2014

Virginia Department of Transportation  
Traffic Engineering Division  
2014  
Annual Average Daily Traffic Volume Estimates By Section of Route  
Fairfax Maintenance Area

Route	Length	AADT	QA	4Tire	Bus	-----Truck-----				QC	K Factor	QK	Dir Factor	AAWDT	QW	Year
						2Axle	3+Axle	1Trail	2Trail							
<b>Fairfax County</b>																
(6726) Rio Vista Dr	0.01	2	R			From: 29-6725 Haislip Lane					NA			NA		08/07/2000
						To: Dead End										
(6727) Heron Dr	0.08	30	R			From: Dead End					NA			NA		1986
						To: 29-970 Cabbells Mill Dr										
(6728) Ashcomb Ct	0.05	70	R			From: Cul-de-Sac					NA			NA		11/26/2014
						To: 29-970 Cabbells Mill Dr										
(6730) Edgecomb Ct	0.04	50	R			From: Cul-de-Sac					NA			NA		11/26/2014
						To: 29-970 Cabbells Mill Dr										
(6731) Vaden Dr	0.21	1300	R			From: 29-6154 Country Creek Rd					NA			NA		1991
						To: Dead End										
(6732) Northedge Dr	0.59	1400	R			From: Cul-de-Sac					NA			NA		05/13/2003
						To: 29-6734 Scott St										
(6733) Northedge Ct	0.08	490	R			From: Cul-de-Sac					NA			NA		12/03/2001
						To: 29-6732 Northedge Dr										
(6734) Scott St	0.22	370	R			From: Cul-de-Sac					NA			NA		12/03/2001
						To: 29-6735 Lakeland Valley Dr										
(6734) Scott St	0.59	710	R			From: 29-636 Hooes Rd					NA			NA		05/13/2003
						To: Cul-de-Sac										
(6735) Lakeland Valley Dr	0.19	770	R			From: Cul-de-Sac					NA			NA		12/03/2001
						To: 29-6734 Scott St										
(6736) Springfield Hills Dr	0.27	620	R			From: 29-6647 Terra Grande Ave					NA			NA		05/06/2003
						To: Cul-de-Sac										
(6737) Hornbuckle Dr	0.12	120	R			From: Cul-de-Sac					NA			NA		11/26/2014
						To: 29-638 Rolling Lane										
(6738) Holly Blossom Ct	0.09	60	R			From: Dead End					NA			NA		11/26/2014
						To: 29-6218 Holly Spring Dr										
(6738) Holly Blossom Ct	0.15	90	R			From: 29-6218 Holly Spring Dr					NA			NA		11/26/2014
						To: Dead End										
(6739) Saugus Ct	0.04	70	R			From: Cul-de-Sac					NA			NA		11/26/2014
						To: 29-6125 Locust Hill Dr										
(6740) Faulkner Dr	0.06	260	R			From: SR 7 Leesburg Pike					NA			NA		03/09/2009
						To: 29-6125 Locust Hill Dr										
(6741) Fox Glen Dr	0.27	190	R			From: 29-5977 History Dr					NA			NA		1997
						To: Cul-de-Sac										
(6742) 6th Rd	0.05	60	R			From: Dead End					NA			NA		11/26/2014
						To: 29-1173, 6th St										
(6742) 6th Rd	0.03	750	R			From: 29-1173, 6th St					NA			NA		02/26/2009
						To: Arlington County Line										

Virginia Department of Transportation  
Traffic Engineering Division  
2014  
Annual Average Daily Traffic Volume Estimates By Section of Route  
Fairfax Maintenance Area

Route	Length	AADT	QA	4Tire	Bus	-----Truck-----				QC	K Factor	QK	Dir Factor	AAWDT	QW	Year
						2Axle	3+Axle	1Trail	2Trail							
<b>Fairfax County</b>																
6743	Merritt Place	0.16	110	R							NA			NA		11/26/2014
6744	Victoria Farms Lane	0.28	20	R							NA			NA		1986
6744	Victoria Farms Lane	0.21	520	R							NA			NA		08/30/2005
6745	Country View Ct	0.13	30	R							NA			NA		11/26/2014
6746	Brookmay Ct	0.04	40	R							NA			NA		11/26/2014
6747	Birch Pond Lane	0.10	140	R							NA			NA		08/16/2001
6748	Glenridge Ct	0.19	140	R							NA			NA		11/26/2014
6749	Falmead Rd	0.10	1200	R							NA			NA		1986
6750	Logwood Lane	0.27	140	R							NA			NA		12/08/2014
6752	Loran Ct	0.11	80	R							NA			NA		11/26/2014
6753	Willow Branch Ct	0.06	40	R							NA			NA		11/26/2014
6754	Spring Branch Dr	0.06	40	R							NA			NA		11/26/2014
6754	Spring Branch Dr	0.19	140	R							NA			NA		11/26/2014
6756	Woodstone Pl	0.17	780	R							NA			NA		05/19/2003
6757	Blue Slate Ct	0.05	80	R							NA			NA		05/19/2003
6758	Roundhouse Rd	0.10	90	R							NA			NA		11/26/2014
6759	Dunleigh Dr	0.51	420	R							NA			NA		01/24/2002
6759	Dunleigh Dr	0.04	820	R							NA			NA		02/10/2009
6759	Dunleigh Dr	0.05	880	R							NA			NA		12/17/2014
6759	Dunleigh Dr	0.27	1200	R							NA			NA		12/17/2014

Virginia Department of Transportation  
Traffic Engineering Division  
2014  
Annual Average Daily Traffic Volume Estimates By Section of Route  
Fairfax Maintenance Area

Route	Length	AADT	QA	4Tire	Bus	-----Truck-----				QC	K Factor	QK	Dir Factor	AAWDT	QW	Year
						2Axle	3+Axle	1Trail	2Trail							
<b>Fairfax County</b>																
(6760) MacMahon Dr	0.05	250	R								NA			NA		02/10/2009
(6761) Dunleigh Ct	0.07	110	R								NA			NA		01/23/2002
(6762) Dunleigh Glen Lane	0.06	50	R								NA			NA		01/23/2002
(6762) Dunleigh Glen Lane	0.11	140	R								NA			NA		01/23/2002
(6763) Regency Forest Dr	0.19	45	R								NA			NA		11/26/2014
(6763) Crossing Gate Way	0.14	70	R								NA			NA		11/26/2014
(6764) Briarbush Way	0.04	50	R								NA			NA		11/26/2014
(6765) Brown Ct	0.07	90	R								NA			NA		11/26/2014
(6766) Shaw Park Ct	0.07	40	R								NA			NA		11/26/2014
(6767) Backlash Ct	0.05	45	R								NA			NA		11/26/2014
(6768) Roundabout Way	0.05	40	R								NA			NA		11/29/2001
(6768) Roundabout Way	0.13	370	R								NA			NA		03/03/2009
(6768) Roundabout Way	0.22	450	R								NA			NA		02/17/2009
(6769) Ships Curve Lane	0.02	180	R								NA			NA		11/29/2001
(6769) Ships Curve Lane	0.30	130	R								NA			NA		05/20/2003
(6770) Acorn Hill Dr	0.03	30	R								NA			NA		08/15/2001
(6771) Sumacs St	0.17	80	R								NA			NA		03/25/2009
(6772) Hill Park Dr	0.06	4000	R								NA			NA		02/25/2009
(6772) Hill Park Dr	0.05	2600	R								NA			NA		12/08/2014
(6772) Hill Park Dr	0.16	1600	R								NA			NA		05/20/2003



Virginia Department of Transportation  
Traffic Engineering Division  
2014  
Annual Average Daily Traffic Volume Estimates By Section of Route  
Fairfax Maintenance Area

Route	Length	AADT	QA	4Tire	Bus	-----Truck-----				QC	K Factor	QK	Dir Factor	AAWDT	QW	Year
						2Axle	3+Axle	1Trail	2Trail							
<b>Fairfax County</b>																
(6773) Hill Park Ct	0.12	910	R			From: 29-6772 Hill Park Dr					NA		NA			12/08/2014
						To: Cul-de-Sac										
(6774) Woodland Glen Ct	0.04	30	R			From: 29-5785 Batten Hollow Rd					NA		NA			11/26/2014
						To: Cul-de-Sac										
(6775) Cheddar Dr	0.08	200	R			From: 29-5785 Batten Hollow Rd					NA		NA			03/10/2009
						To: 29-8173 Brookhill Lane										
(6776) Gilbertson Rd	0.30	80	R			From: 29-5987 Red Spruce Rd					NA		NA			03/05/2009
						To: 29-5987 Red Spruce Rd										
(6777) Country Squire Lane	0.05	240	R			From: 29-5984 Cotton Farm Rd					NA		NA			09/22/2001
(6777) Country Squire Lane	0.08	160	R			From: 29-6778 Wheatfield Ct					NA		NA			09/22/2001
						To: Cul-de-Sac										
(6778) Wheatfield Ct	0.12	150	R			From: 29-6777 Country Squire Lane					NA		NA			08/14/2001
						To: Cul-de-Sac										
(6779) Gentle Lane	0.22	400	R			From: Cul-de-Sac					NA		NA			06/02/2003
(6779) Gentle Lane	0.37	200	R			To: 29-7260 Fallen Tree Ct					NA		NA			03/16/2009
						To: 29-891 N, Florence Lane										
(6780) Wooden Valley Ct	0.09	100	R			From: 29-891 Florence Lane					NA		NA			07/15/2009
						To: Cul-de-Sac										
(6781) Monarch Lane	0.24	1300	R			From: 29-709 Tobin Rd					NA		NA			03/09/2009
(6781) Monarch Lane	0.51	210	R			To: 29-6785 Broken Arrow Ct					NA		NA			1997
						To: 29-3565 Beverly Dr										
(6782) Sevan Ct	0.08	110	R			From: Cul-de-Sac					NA		NA			11/26/2014
						To: 29-6781 Monarch Lane										
(6783) Nicole Ct	0.09	80	R			From: Cul-de-Sac					NA		NA			11/26/2014
(6783) Nicole Ct	0.06	360	R			To: 29-6784 Taleen Ct					NA		NA			1997
						To: 29-6781 Monarch Lane										
(6784) Taleen Ct	0.13	130	R			From: Cul-de-Sac					NA		NA			11/26/2014
						To: 29-6783 Nicole Ct										
(6785) Broken Arrow Ct	0.10	90	R			From: 29-6781 Monarch Lane					NA		NA			1997
						To: Cul-de-Sac										
(6786) Broken Knife Ct	0.07	60	R			From: Cul-de-Sac					NA		NA			11/26/2014
						To: 29-6785 Broken Arrow Ct										
(6787) Ararat Ct	0.12	100	R			From: Dead End					NA		NA			11/26/2014
(6787) Ararat Ct	0.07	100	R			From: 29-6781 Monarch Lane					NA		NA			11/26/2014
						To: Cul-de-Sac										

Virginia Department of Transportation  
Traffic Engineering Division  
2014  
Annual Average Daily Traffic Volume Estimates By Section of Route  
Fairfax Maintenance Area

Route	Length	AADT	QA	4Tire	Bus	-----Truck-----				QC	K Factor	QK	Dir Factor	AAWDT	QW	Year
						2Axle	3+Axle	1Trail	2Trail							
<b>Fairfax County</b>																
(6788) Van Ct	0.06	90	R								NA		NA			11/26/2014
(6789) Hunting Crest Lane	0.28	410	R								NA		NA			08/30/2005
(6789) Hunting Crest Lane	0.11	30	R								NA		NA			11/26/2014
(6790) Brookmeade Pl	0.16	70	R								NA		NA			11/29/2014
(6791) Stokley Way	0.04	60	R								NA		NA			11/29/2014
(6791) Stokley Way	0.05	250	R								NA		NA			03/25/2009
(6791) Stokley Way	0.14	620	R								NA		NA			08/30/2005
(6792) Robnel Pl	0.14	250	R								NA		NA			02/18/2009
(6792) Robnel Pl	0.04	360	R								NA		NA			08/30/2005
(6792) Robnel Pl	0.06	230	R								NA		NA			08/30/2005
(6792) Robnel Pl	0.12	100	R								NA		NA			11/29/2014
(6793) Vanetta Lane	0.08	70	R								NA		NA			11/29/2014
(6794) Kilby Glen Dr	0.20	140	R								NA		NA			11/29/2014
(6795) Bethnal Ct	0.30	380	R								NA		NA			12/09/2014
(6795) Bethnal Ct	0.09	90	R								NA		NA			11/29/2014
(6796) Bethnal Pl	0.06	220	R								NA		NA			12/09/2014
(6797) Nathaniel Lane	0.07	230	R								NA		NA			12/09/2014
(6797) Nathaniel Lane	0.03	10	R								NA		NA			11/29/2014
(6798) Mary Ellen Ct	0.08	70	R								NA		NA			11/29/2014
(6798) Mary Ellen Ct	0.13	110	R								NA		NA			11/29/2014
(6799)	0.07	20	R								NA		NA			1986

Virginia Department of Transportation  
Traffic Engineering Division  
2014  
Annual Average Daily Traffic Volume Estimates By Section of Route  
Fairfax Maintenance Area

Route	Length	AADT	QA	4Tire	Bus	-----Truck-----				QC	K Factor	QK	Dir Factor	AAWDT	QW	Year
						2Axle	3+Axle	1Trail	2Trail							
<b>Fairfax County</b>																
(6800) Boston Blvd	0.26	1500	R								NA			NA		12/09/2014
(6800) Boston Blvd	0.41	10000	R								NA			NA		03/03/2009
(6801) Grainger Ct	0.08	430	R								NA			NA		12/09/2014
(6802) Hatmark St	0.04	45	R								NA			NA		11/29/2014
(6802) Hatmark St	0.08	250	R								NA			NA		1997
(6803) Hatmark Ct	0.07	90	R								NA			NA		11/29/2014
(6804) Leighfield St	0.32	210	R								NA			NA		03/04/2009
(6805) Essex Ct	0.05	80	R								NA			NA		01/02/2002
(6806) Lamese Ct	0.08	130	R								NA			NA		01/02/2002
(6807) Tiburon Ct	0.04	90	R								NA			NA		01/02/2002
(6808) Park View Ct	0.04	70	R								NA			NA		11/02/2002
(6808) Park View Ct	0.04	80	R								NA			NA		11/02/2002
(6809) Phillip Ct	0.18	280	R								NA			NA		01/02/2002
(6810) Daffodil Ct	0.09	120	R								NA			NA		11/29/2014
(6811) Carnation Ct	0.11	120	R								NA			NA		11/29/2014
(6812) Crayford Ct	0.06	80	R								NA			NA		10/29/2001
(6813) Debra Spradlin Ct	0.21	340	R								NA			NA		10/29/2001
(6814) Sara Alyce Ct	0.10	150	R								NA			NA		10/29/2001
(6815) Faith Ct	0.01	10	R								NA			NA		11/29/2014
(6815) Faith Ct	0.08	100	R								NA			NA		11/29/2014

Virginia Department of Transportation  
Traffic Engineering Division  
2014  
Annual Average Daily Traffic Volume Estimates By Section of Route  
Fairfax Maintenance Area

Route	Length	AADT	QA	4Tire	Bus	-----Truck-----				QC	K Factor	QK	Dir Factor	AAWDT	QW	Year
						2Axle	3+Axle	1Trail	2Trail							
<b>Fairfax County</b>																
(6816) Oak Falls Ct	0.12	40	R								NA			NA		11/29/2014
(6817) Parsons Grove	0.05	60	R								NA			NA		11/29/2014
(6818) Abbey Glen Ct	0.21	60	R								NA			NA		11/29/2014
(6819) Franklin Farm Rd	0.45	12000	G	99%	1%	0%	0%	0%	0%	F	0.096	F	0.609	13000	G	2014
(6819) Franklin Farm Rd	0.09	12000	G	99%	1%	0%	0%	0%	0%	F	0.097	F	0.571	13000	G	2014
(6819) Franklin Farm Rd	0.46	13000	G	99%	1%	0%	0%	0%	0%	F	0.097	F	0.553	14000	G	2014
(6819) Franklin Farm Rd	0.56	6400	G	99%	1%	0%	0%	0%	0%	F	0.099	F	0.534	6800	G	2014
(6819) Franklin Farm Rd	0.17	6000	G	99%	1%	0%	0%	0%	0%	F	0.105	F	0.575	6400	G	2014
(6819) Franklin Farm Rd	0.36	5700	G	99%	1%	0%	0%	0%	0%	F	0.104	F	0.589	6100	G	2014
(6819) Franklin Farm Rd	0.10	6100	G	99%	1%	0%	0%	0%	0%	F	0.11	F	0.621	6500	G	2014
(6819) Franklin Farm Rd	0.22	5800	G	99%	1%	0%	0%	0%	0%	C	0.105	F	0.628	6200	G	2014
(6820) Husky Lane	0.15	130	R								NA			NA		11/29/2014
(6821) Center Ridge Dr	0.28	150	R								NA			NA		06/04/2002
(6821) Center Ridge Dr	0.09	610	R								NA			NA		08/22/2005
(6822) Meadowland Dr	0.08	340	R								NA			NA		08/22/2005
(6822) Meadowland Dr	0.03	200	R								NA			NA		03/10/2009
(6822) Meadowland Dr	0.23	80	R								NA			NA		1996
(6823) East Ridge Ct	0.11	60	R								NA			NA		11/29/2014
(6824) Verily Ct	0.05	90	R								NA			NA		11/29/2014
(6825) Groveland Dr	0.04	400	R								NA			NA		02/17/2009
(6825) Groveland Dr	0.03	720	R								NA			NA		05/01/2003

Virginia Department of Transportation  
Traffic Engineering Division  
2014  
Annual Average Daily Traffic Volume Estimates By Section of Route  
Fairfax Maintenance Area

Route	Length	AADT	QA	4Tire	Bus	-----Truck-----				QC	K Factor	QK	Dir Factor	AAWDT	QW	Year
						2Axle	3+Axle	1Trail	2Trail							
<b>Fairfax County</b>																
(6826) Rock Chapel Ct	0.10	80	R								NA		NA			11/29/2014
(6827) Browns Mill Dr	0.06	1500	R								NA		NA			06/22/2005
(6828) Forty Oaks Ct	0.05	70	R								NA		NA			11/29/2014
(6829) Shallow Ford Ct	0.10	80	R								NA		NA			11/29/2014
(6830) Valley Mill Ct	0.09	90	R								NA		NA			11/29/2014
(6831) Skyhaven Ct	0.09	90	R								NA		NA			11/29/2014
(6832) Dressage Dr	0.19	2800	R								NA		NA			08/30/2005
(6832) Dressage Dr	0.03	110	R								NA		NA			12/03/2001
(6832) Dressage Dr	0.20	90	R								NA		NA			11/29/2014
(6833) Pony Club Ct	0.07	30	R								NA		NA			11/29/2014
(6834) Equestrian Ct	0.13	60	R								NA		NA			11/29/2014
(6835) Dower House Dr	0.04	1900	R								NA		NA			03/11/2009
(6835) Dower House Dr	0.04	1800	R								NA		NA			03/11/2009
(6835) Dower House Dr	0.15	1500	R								NA		NA			03/11/2009
(6835) Dower House Dr	0.09	1600	R								NA		NA			03/11/2009
(6835) Dower House Dr	0.18	2700	R								NA		NA			06/22/2005
(6836) Turberville Lane	0.07	90	R								NA		NA			11/29/2014
(6836) Turberville Lane	0.06	210	R								NA		NA			03/11/2009
(6836) Turberville Lane	0.16	620	R								NA		NA			03/11/2009
(6836) Turberville Lane	0.04	660	R								NA		NA			12/09/2014
(6836) Turberville Lane	0.06	990	R								NA		NA			03/11/2009

Virginia Department of Transportation  
Traffic Engineering Division  
2014  
Annual Average Daily Traffic Volume Estimates By Section of Route  
Fairfax Maintenance Area

Route	Length	AADT	QA	4Tire	Bus	-----Truck-----				QC	K Factor	QK	Dir Factor	AAWDT	QW	Year
						2Axle	3+Axle	1Trail	2Trail							
<b>Fairfax County</b>																
(6837) Still Pond Lane	0.16	490	R			From: 29-6836 Turberville Lane					NA			NA		07/13/2005
(6837) Still Pond Lane	0.05	670	R			To: 29-6838 Still Pond Ct					NA			NA		07/13/2005
						From: 29-6835 Dower House Dr										
(6838) Still Pond Ct	0.07	90	R			To: 29-6837 Still Pond Lane					NA			NA		11/29/2014
						From: Cul-de-Sac										
(6839) Turberville Ct	0.09	110	R			To: 29-6836 Turberville Lane					NA			NA		11/29/2014
						From: Cul-de-Sac										
(6840) Cross Creek Lane	0.05	90	R			To: 29-6841 Cross Creek Ct					NA			NA		11/29/2014
(6840) Cross Creek Lane	0.09	300	R			To: 29-6836 Turberville Lane					NA			NA		07/13/2005
						From: Cul-de-Sac										
(6841) Cross Creek Ct	0.06	70	R			To: 29-6840 Cross Creek Lane					NA			NA		11/29/2014
						From: 29-6836 Turberville Lane										
(6842) Breezy Knoll Ct	0.05	70	R			To: Cul-de-Sac					NA			NA		11/29/2014
						From: 29-6819 Franklin Farm Rd										
(6843) Dairy Lou Dr	0.05	820	R			To: 29-6845 White Barn Lane					NA			NA		07/13/2005
(6843) Dairy Lou Dr	0.06	690	R			To: 29-6844 Dairy Lou Ct					NA			NA		07/13/2005
(6843) Dairy Lou Dr	0.07	550	R			To: 29-6652 Allness Lane					NA			NA		07/13/2005
						From: Cul-de-Sac										
(6844) Dairy Lou Ct	0.05	90	R			To: 29-6843 Dairy Lou Dr					NA			NA		11/29/2014
						From: 29-6843 Dairy Lou Dr										
(6845) White Barn Lane	0.03	490	R			To: 29-6846 White Barn Ct					NA			NA		07/13/2005
(6845) White Barn Lane	0.07	90	R			To: Cul-de-Sac					NA			NA		11/29/2014
						From: 29-6845 White Barn Lane										
(6846) White Barn Ct	0.05	110	R			To: Cul-de-Sac					NA			NA		11/29/2014
						From: Cul-de-Sac										
(6847) Pond Crest Lane	0.16	490	R			To: 29-6819 Franklin Farm Rd					NA			NA		12/09/2014
						From: Cul-de-Sac										
(6848) Wellhouse Ct	0.07	70	R			To: 29-6819 Franklin Farm Rd					NA			NA		11/29/2014
						From: 29-645 Lees Corner Rd										
(6849) Thorngate Dr	0.10	1500	R			To: 0.10 MN 29-645					NA			NA		06/22/2005
(6849) Thorngate Dr	0.04	1200	R			To: 29-6852 Farnbell Ct					NA			NA		07/13/2005
(6849) Thorngate Dr	0.05	850	R			To: 29-6850 Flintwood Pl					NA			NA		07/13/2005
(6849) Thorngate Dr	0.03	770	R			To: 29-6819 Franklin Farm Rd					NA			NA		07/13/2005

Virginia Department of Transportation  
Traffic Engineering Division  
2014  
Annual Average Daily Traffic Volume Estimates By Section of Route  
Fairfax Maintenance Area

Route	Length	AADT	QA	4Tire	Bus	-----Truck-----				QC	K Factor	QK	Dir Factor	AAWDT	QW	Year
						2Axle	3+Axle	1Trail	2Trail							
<b>Fairfax County</b>																
(6850) Flintwood Pl	0.09	120	R								NA		NA			11/29/2014
(6850) Flintwood Pl	0.04	560	R								NA		NA			07/13/2005
(6851) Flintwood Ct	0.07	80	R								NA		NA			11/29/2014
(6852) Farmbell Ct	0.07	90	R								NA		NA			11/29/2014
(6853) Hay Meadow Pl	0.22	140	R								NA		NA			11/29/2014
(6854) Gatepost Lane	0.05	60	R								NA		NA			11/29/2014
(6854) Gatepost Lane	0.05	280	R								NA		NA			12/09/2014
(6854) Gatepost Lane	0.05	380	R								NA		NA			03/11/2009
(6855) Awbrey Ct	0.13	110	R								NA		NA			11/29/2014
(6856) Gatepost Ct	0.10	150	R								NA		NA			11/29/2014
(6857) Willow Glen Dr	0.14	250	R								NA		NA			04/17/2002
(6857) Willow Glen Dr	0.28	950	R								NA		NA			06/22/2005
(6857) Willow Glen Dr	0.10	490	R								NA		NA			12/09/2014
(6858) Tranquility Lane	0.17	890	R								NA		NA			04/17/2002
(6859) Old Dairy Rd	0.58	3800	R								NA		NA			1997
(6860) Hannahs Pond Lane	0.24	210	R								NA		NA			11/29/2014
(6861) Brass Harness Ct	0.04	160	R								NA		NA			04/17/2002
(6862) Macswain Pl	0.10	270	R								NA		NA			03/03/2009
(6862) Macswain Pl	0.10	90	R								NA		NA			11/29/2014
(6863) Gralnick Pl	0.11	150	R								NA		NA			12/03/2001

Virginia Department of Transportation  
Traffic Engineering Division  
2014  
Annual Average Daily Traffic Volume Estimates By Section of Route  
Fairfax Maintenance Area

Route	Length	AADT	QA	4Tire	Bus	-----Truck-----				QC	K Factor	QK	Dir Factor	AAWDT	QW	Year
						2Axle	3+Axle	1Trail	2Trail							
<b>Fairfax County</b>																
6863 Gralnick Pl	0.24	200	R			From: 29-6864 Janphil Lane To: 29-6862 Macswain Pl					NA			NA		12/03/2001
6864 Janphil Lane	0.12	910	R			From: 29-4521 Huntsman Blvd To: 29-6863 Gralnick Pl					NA			NA		12/03/2001
6864 Janphil Lane	0.05	960	R			From: 29-6863 Gralnick Pl To: 29-6732 Northedge Dr					NA			NA		12/03/2001
6865 Wagon Trail Lane	0.17	240	R			From: Dead End To: 29-4521 Huntsman Blvd					NA			NA		12/03/2001
6866 Griffin Pond Ct	0.15	240	R			From: Cul-de-Sac To: 29-4521 Huntsman Blvd					NA			NA		12/03/2001
6867 Olde Kent Rd	0.13	420	R			From: 29-662 Stone Rd To: Cul-de-Sac					NA			NA		12/08/2014
6868 Robin Ridge Ct	0.10	110	R			From: Cul-de-Sac To: 29-1005 Robin Ridge Rd					NA			NA		11/29/2014
6869 Lamarre Dr	0.11	1300	R			From: 29-6870 S, Verde Vista Dr To: 0.11 MN 29-6870					NA			NA		10/16/2001
6869 Lamarre Dr	0.02	880	R			From: 0.11 MN 29-6870 To: 29-6870 Verde Vista Dr					NA			NA		10/16/2001
6869 Lamarre Dr	0.03	980	R			From: 29-6870 Verde Vista Dr To: SCL Fairfax					NA			NA		10/09/2001
6870 Verde Vista Dr	0.07	1500	R			From: 29-6872 Bellavia Lane To: 0.02 ME 29-6869					NA			NA		10/07/2001
6870 Verde Vista Dr	0.22	160	R			From: 0.02 ME 29-6869 To: 29-6869 Lamarre Dr					NA			NA		10/07/2001
6871 University Dr	0.08	2200	R			From: SR 383 University Dr To: 29-1270 Santa Clara Dr					NA			NA		03/10/2009
6872 Bellavia Lane	0.19	1200	R			From: 29-1270 Santa Clara Dr To: Cul-de-Sac					NA			NA		10/16/2001
6873 Santa Clara Ct	0.10	150	R			From: 29-1270 Santa Clara Dr To: Cul-de-Sac					NA			NA		08/08/2001
6874 Deer Run Dr	0.28	880	R			From: Cul-de-Sac To: 0.28 MN Cul-de-Sac					NA			NA		05/19/2003
6874 Deer Run Dr	0.03	320	R			From: 0.28 MN Cul-de-Sac To: 29-6875 Deer Run Ct					NA			NA		01/12/2009
6874 Deer Run Dr	0.21	730	R			From: 29-6875 Deer Run Ct To: 29-633 Kings Hwy South					NA			NA		03/16/2009
6875 Deer Run Ct	0.09	380	R			From: Cul-de-Sac To: 0.09 ME Cul-de-Sac					NA			NA		05/19/2003
6875 Deer Run Ct	0.11	160	R			From: 0.09 ME Cul-de-Sac To: 29-6874 Deer Run Dr					NA			NA		01/12/2009



Virginia Department of Transportation  
Traffic Engineering Division  
2014  
Annual Average Daily Traffic Volume Estimates By Section of Route  
Fairfax Maintenance Area

Route	Length	AADT	QA	4Tire	Bus	-----Truck-----				QC	K Factor	QK	Dir Factor	AAWDT	QW	Year
						2Axle	3+Axle	1Trail	2Trail							
<b>Fairfax County</b>																
(6876) Spring Ridge Lane	0.17	120	R								NA			NA		11/29/2014
(6876) Spring Ridge Lane	0.05	190	R								NA			NA		08/30/2005
(6876) Spring Ridge Lane	0.20	290	R								NA			NA		08/30/2005
(6877) Mossy Stone Ct	0.06	50	R								NA			NA		11/29/2014
(6878) Edgefield Lane	0.07	440	R								NA			NA		08/30/2005
(6879) Wooden Spoke Ct	0.06	60	R								NA			NA		04/28/2003
(6880) Woodford Ct	0.12	170	R								NA			NA		11/29/2014
(6881) Yellow Pine Dr	0.15	460	R								NA			NA		03/09/2009
(6881) Yellow Pine Dr	0.04	290	R								NA			NA		1996
(6881) Yellow Pine Dr	0.06	270	R								NA			NA		1996
(6881) Yellow Pine Dr	0.09	80	R								NA			NA		11/29/2014
(6882) Tulip Poplar Lane	0.09	70	R								NA			NA		11/29/2014
(6883) Pine Knot Dr	0.13	330	R								NA			NA		1997
(6884) Soucy Pl	0.03	460	R								NA			NA		05/13/2003
(6884) Soucy Pl	0.06	640	R								NA			NA		07/24/2001
(6885) Prince Way	0.19	1100	R								NA			NA		12/08/2014
(6886) Wooden Spoke Rd	0.06	330	R								NA			NA		04/28/2003
(6886) Wooden Spoke Rd	0.10	360	R								NA			NA		04/28/2003
(6886) Wooden Spoke Rd	0.04	180	R								NA			NA		02/19/2009
(6886) Wooden Spoke Rd	0.05	280	R								NA			NA		02/19/2009
(6887) Tinker Ct	0.11	80	R								NA			NA		11/29/2014

Virginia Department of Transportation  
Traffic Engineering Division  
2014  
Annual Average Daily Traffic Volume Estimates By Section of Route  
Fairfax Maintenance Area

Route	Length	AADT	QA	4Tire	Bus	-----Truck-----				QC	K Factor	QK	Dir Factor	AAWDT	QW	Year
						2Axle	3+Axle	1Trail	2Trail							
<b>Fairfax County</b>																
6888 Foxmoor Dr	0.08	110	R			From: 29-936					NA		NA			11/29/2014
						To: Cul-de-Sac										
6889 Saddlehorn Ct	0.07	70	R			From: Cul-de-Sac					NA		NA			11/29/2014
						To: 29-6890 Leathersmith Ct										
6889 Saddlehorn Ct	0.05	130	R			From: 29-6890 Leathersmith Ct					NA		NA			11/01/2001
						To: 29-6411 Ironmaster Dr										
6890 Leathersmith Ct	0.07	140	R			From: Cul-de-Sac					NA		NA			11/01/2001
						To: 29-6889 Saddlehorn Ct										
6891 Degen Dr	0.05	260	R			From: 29-6894 Stipp St					NA		NA			02/19/2009
						To: 29-6893 Biggers Rd										
6891 Degen Dr	0.09	340	R			From: 29-6893 Biggers Rd					NA		NA			12/15/2014
						To: 29-6892 Klimt Ct										
6891 Degen Dr	0.07	380	R			From: 29-6892 Klimt Ct					NA		NA			02/19/2009
						To: 29-6411 Ironmaster Dr										
6892 Klimt Ct	0.03	60	R			From: Cul-de-Sac					NA		NA			11/29/2014
						To: 29-6891 Degen Dr										
6893 Biggers Rd	0.08	80	R			From: Cul-de-Sac					NA		NA			11/29/2014
						To: 29-6891 Degen Dr										
6894 Stipp St	0.15	380	R			From: 29-5882 Bestwicke Rd					NA		NA			04/28/2003
						To: 0.15 ME 29-5882										
6894 Stipp St	0.04	240	R			From: 0.15 ME 29-5882					NA		NA			12/15/2014
						To: 29-6891 Degen Dr										
6894 Stipp St	0.08	70	R			From: 29-6891 Degen Dr					NA		NA			11/29/2014
						To: Cul-de-Sac										
6895 Meadowrill Lane	0.05	300	R			From: 29-6411 Ironmaster Dr					NA		NA			04/28/2003
						To: 29-6896 Rossetti Ct										
6896 Rossetti Ct	0.06	120	R			From: Dead End					NA		NA			04/28/2003
						To: 29-6897 Gladeview Ct										
6896 Rossetti Ct	0.05	280	R			From: 29-6897 Gladeview Ct					NA		NA			04/28/2003
						To: 29-6895 Meadowrill Lane										
6896 Rossetti Ct	0.09	90	R			From: 29-6895 Meadowrill Lane					NA		NA			04/28/2003
						To: Dead End										
6897 Gladeview Ct	0.05	90	R			From: Cul-de-Sac					NA		NA			04/28/2003
						To: 29-6896 Rossetti Ct										
6898 Rehanek Ct	0.08	120	R			From: Cul-de-Sac					NA		NA			04/28/2003
						To: 29-5882 Bestwicke Rd										
6899 Dellford Ct	0.14	130	R			From: 29-6409 Raftelis Rd					NA		NA			04/29/2003
						To: Cul-de-Sac										
6900 Holly Creek Dr	0.07	90	R			From: Dead End					NA		NA			11/29/2014
						To: 29-6960 Holly Leaf Ct										
6900 Holly Creek Dr	0.07	240	R			From: 29-6960 Holly Leaf Ct					NA		NA			09/09/1999
						To: 29-6218 Holly Spring Dr										

Virginia Department of Transportation  
Traffic Engineering Division  
2014  
Annual Average Daily Traffic Volume Estimates By Section of Route  
Fairfax Maintenance Area

Route	Length	AADT	QA	4Tire	Bus	-----Truck-----				QC	K Factor	QK	Dir Factor	AAWDT	QW	Year
						2Axle	3+Axle	1Trail	2Trail							
<b>Fairfax County</b>																
(6900) Holly Creek Dr	0.06	340	R			From: 29-6218 Holly Spring Dr					NA			NA		09/09/1999
(6900) Holly Creek Dr	0.03	490	R			To: 29-6901 Holly Crest Ct					NA			NA		09/09/1999
(6900) Holly Creek Dr	0.12	70	R			From: 29-6902 Holly Branch Ct					NA			NA		11/29/2014
						To: Cul-de-Sac										
(6901) Holly Crest Ct	0.05	40	R			From: Cul-de-Sac					NA			NA		11/29/2014
						To: 29-6900 Holly Creek Dr										
(6902) Holly Branch Ct	0.06	45	R			From: 29-6900 Holly Creek Dr					NA			NA		11/29/2014
						To: Cul-de-Sac										
(6903) Frinks Ct	0.04	50	R			From: 29-5715 Maleady Dr					NA			NA		11/29/2014
						To: Cul-de-Sac										
(6904) Pocono Pl	0.05	220	R			From: 29-6905 Pocono Ct					NA			NA		03/09/2009
						To: 29-5050 Parcher Ave										
(6905) Pocono Ct	0.05	70	R			From: Dead End					NA			NA		11/29/2014
						To: 29-6904 Pocono Pl										
(6905) Pocono Ct	0.05	60	R			From: 29-6904 Pocono Pl					NA			NA		11/29/2014
						To: Cul-de-Sac										
(6906) Sugarloaf Ct	0.05	70	R			From: 29-5050 Parcher Ave					NA			NA		11/29/2014
						To: Cul-de-Sac										
(6907) Winners Cir	0.25	240	R			From: Cul-de-Sac					NA			NA		09/07/2001
						To: 29-645 Clifton Rd										
(6908) Silver Pine Dr	0.13	130	R			From: Cul-de-Sac					NA			NA		11/29/2014
						To: 29-6912 Sweet Pine Ct										
(6908) Silver Pine Dr	0.04	270	R			From: 29-6912 Sweet Pine Ct					NA			NA		02/17/2009
						To: 29-6910 Golden Aspen Ct										
(6908) Silver Pine Dr	0.05	370	R			From: 29-6910 Golden Aspen Ct					NA			NA		12/10/2014
						To: 29-6909 Wild Spruce Dr										
(6908) Silver Pine Dr	0.11	830	R			From: 29-6909 Wild Spruce Dr					NA			NA		05/01/2003
						To: Cul-de-Sac										
(6909) Wild Spruce Dr	0.20	720	R			From: Dead End					NA			NA		05/01/2003
						To: 29-6908 Silver Pine Dr										
(6910) Golden Aspen Ct	0.04	90	R			From: Cul-de-Sac					NA			NA		11/29/2014
						To: 29-6911 Shady Palm Dr										
(6910) Golden Aspen Ct	0.12	670	R			From: 29-6911 Shady Palm Dr					NA			NA		02/17/2009
						To: 29-6908 Silver Pine Dr										
(6911) Shady Palm Dr	0.32	800	R			From: 29-6910 Golden Aspen Ct					NA			NA		02/17/2009
						To: 29-640 Sydenstricker Rd; 29-8946 Fairfax County Pa										
(6912) Sweet Pine Ct	0.08	100	R			From: Cul-de-Sac					NA			NA		11/29/2014
						To: 29-6908 Silver Pine Dr										

Virginia Department of Transportation  
Traffic Engineering Division  
2014  
Annual Average Daily Traffic Volume Estimates By Section of Route  
Fairfax Maintenance Area

Route	Length	AADT	QA	4Tire	Bus	-----Truck-----				QC	K Factor	QK	Dir Factor	AAWDT	QW	Year	
						2Axle	3+Axle	1Trail	2Trail								
<b>Fairfax County</b>																	
6913	Adrienne Glen Ave	0.20	390	R									NA	NA		05/01/2003	
6914	Paige Glen Ave	0.04	47	R									NA	NA		05/01/2003	
6915	Mill Cross Ct	0.13	90	R									NA	NA		11/29/2014	
6916	Cranbrook Ct	0.05	50	R									NA	NA		11/29/2014	
6917	Saddlestone Ct	0.18	90	R									NA	NA		11/29/2014	
6918	Hilltopper Ct	0.07	130	R									NA	NA		11/29/2001	
6919	Chars Lane	0.16	210	R									NA	NA		11/29/2001	
6920	Old Cedar Rd	0.36	310	R									NA	NA		1997	
6921	Old Cedar Ct	0.06	80	R									NA	NA		11/29/2014	
6922	O'Dell St	0.12	70	R									NA	NA		11/29/2014	
6922	O'Dell St	0.06	250	R									NA	NA		02/17/2009	
6923	O'Dell Ct	0.04	30	R									NA	NA		11/29/2014	
6924	Crestleigh Way	0.30	2400	R									NA	NA		03/16/2009	
6924	Crestleigh Way	0.33	620	R									NA	NA		12/10/2014	
6925	Birchleigh Way	0.14	350	R									NA	NA		12/10/2014	
6926	Jennichelle Ct	0.11	130	R									NA	NA		01/23/2002	
6927	Brentleigh Ct	0.09	270	R									NA	NA		12/15/2014	
6928	Fairview Park Dr	0.18	11000	F							0.120	F	0.873	12000	F	2014	
6928	Fairview Park Dr	0.83	16000	F	97%	1%	1%	1%	1%	0%	C	0.091	F	0.575	17000	F	2014

Virginia Department of Transportation  
Traffic Engineering Division  
2014  
Annual Average Daily Traffic Volume Estimates By Section of Route  
Fairfax Maintenance Area

Route	Length	AADT	QA	4Tire	Bus	-----Truck-----				QC	K Factor	QK	Dir Factor	AAWDT	QW	Year
						2Axle	3+Axle	1Trail	2Trail							
<b>Fairfax County</b>																
(6928) Ramp	0.14	NA												NA	NA	
(6928) Ramp	0.13	NA												NA	NA	
(6928) Ramp	0.06	NA												NA	NA	
(6928) Ramp	0.10	NA												NA	NA	
(6928) Ramp	0.05	NA												NA	NA	
North (6928) Ramp	0.03	NA												NA	NA	
North (6928) Ramp	0.03	NA												NA	NA	
South (6928) Ramp	0.05	NA												NA	NA	
South (6928) Ramp	0.07	NA												NA	NA	
(6929) New Providence Dr	0.31	2200		R										NA	NA	06/18/2002
(6930) Colburn Dr	0.06	50		R										NA	NA	04/26/2000
(6931) Indian Rock Rd	0.05	390		R										NA	NA	04/26/2000
(6931) Indian Rock Rd	0.03	240		R										NA	NA	04/26/2000
(6931) Indian Rock Rd	0.08	80		R										NA	NA	11/29/2014
(6932) Baywood Ct	0.06	60		R										NA	NA	11/29/2014
(6933) Choptank Ct	0.10	90		R										NA	NA	11/29/2014
(6934) Jarrett Ct	0.11	110		R										NA	NA	11/29/2014
(6935) Northbourne Dr	0.23	90		R										NA	NA	04/26/2000
(6935) Northbourne Dr	0.06	3300		R										NA	NA	04/17/2003
(6935) Northbourne Dr	0.98	4300		G	98%	1%	0%	0%	0%	0%	C	0.152	F	0.669	4500	G 2014

Virginia Department of Transportation  
 Traffic Engineering Division  
 2014  
 Annual Average Daily Traffic Volume Estimates By Section of Route  
 Fairfax Maintenance Area

Route	Length	AADT	QA	4Tire	Bus	-----Truck-----				QC	K Factor	QK	Dir Factor	AAWDT	QW	Year
						2Axle	3+Axle	1Trail	2Trail							
<b>Fairfax County</b>																
6936	Rushbrook Dr	0.16	120	R							NA			NA		04/26/2000
6937	Ellicott Dr	0.24	180	R							NA			NA		04/26/2000
6938	Broad Brook Ct	0.09	100	R							NA			NA		11/30/2014
6939	Darrington Way	0.07	60	R							NA			NA		04/26/2000
6940	Eastcliff Cir	0.05	70	R							NA			NA		11/30/2014
6940	Eastcliff Cir	0.09	100	R							NA			NA		11/30/2014
6941	Dunn Meadow Rd	0.19	130	R							NA			NA		11/30/2014
6941	Dunn Meadow Rd	0.18	760	R							NA			NA		09/19/2005
6941	Dunn Meadow Rd	0.38	760	R							NA			NA		03/09/2009
6941	Dunn Meadow Rd	0.09	150	R							NA			NA		03/09/2009
6942	Mount Sunapee Rd	0.33	210	R							NA			NA		1996
6943	Richview Ct	0.07	80	R							NA			NA		1996
6944	Southwind Ct	0.07	50	R							NA			NA		11/30/2014
6945	Hunter Village Dr	0.17	3600	F	99%	0%	0%	0%	0%	F	0.103	F	0.592	3900	F	2014
6945	Hunter Village Dr	0.35	3000	G	99%	0%	0%	0%	0%	F	0.107	F	0.656	3200	G	2014
6945	Hunter Village Dr	0.57	4800	G	99%	0%	0%	0%	0%	C	0.096	F	0.683	5200	G	2014
6946	Belleflower Dr	0.36	520	R							NA			NA		01/15/2009
6946	Belleflower Dr	0.05	1200	R							NA			NA		01/15/2009
6947	Mallow Ct	0.13	290	R							NA			NA		04/30/2003
6948	Bluecurl Cir	0.22	280	R							NA			NA		04/30/2003

Virginia Department of Transportation  
Traffic Engineering Division  
2014  
Annual Average Daily Traffic Volume Estimates By Section of Route  
Fairfax Maintenance Area

Route	Length	AADT	QA	4Tire	Bus	-----Truck-----				QC	K Factor	QK	Dir Factor	AAWDT	QW	Year
						2Axle	3+Axle	1Trail	2Trail							
<b>Fairfax County</b>																
6949 Spring Beauty Ct	0.14	120	R									NA		NA		04/30/2003
6950 Vervain Ct	0.26	310	R									NA		NA		04/30/2003
6951 Camus Pl	0.07	140	R									NA		NA		04/30/2003
6952 Lobelia Lane	0.57	1100	R									NA		NA		04/30/2003
6953 Trillium Lane	0.05	45	R									NA		NA		04/30/2003
6953 Trillium Lane	0.10	140	R									NA		NA		05/05/2003
6954 Chain Bridge Ct	0.10	80	R									NA		NA		11/30/2014
6955 Pine Oaks Way	0.28	60	R									NA		NA		1996
6956 Benedictine Ct	0.05	190	R									NA		NA		1997
6956 Benedictine Ct	0.06	60	R									NA		NA		11/30/2014
6957 Blevins Way Ct	0.05	50	R									NA		NA		11/30/2014
6958 Fallen Holly Ct	0.22	150	R									NA		NA		1996
6959 Arden Holly Ct	0.06	40	R									NA		NA		11/30/2014
6960 Holly Leaf Ct	0.12	60	R									NA		NA		11/30/2014
6961 Ellicott Ct	0.16	180	R									NA		NA		06/17/2002
6962 Frankford Cir	0.09	340	R									NA		NA		12/03/2001
6963 Kingstream Circle	0.25	370	R									NA		NA		06/17/2002
6963 Kingstream Circle	0.08	530	R									NA		NA		07/25/2005
6963 Kingstream Circle	0.17	350	R									NA		NA		07/25/2005
6963 Kingstream Circle	0.05	380	R									NA		NA		07/25/2005

Virginia Department of Transportation  
Traffic Engineering Division  
2014  
Annual Average Daily Traffic Volume Estimates By Section of Route  
Fairfax Maintenance Area

Route	Length	AADT	QA	4Tire	Bus	-----Truck-----				QC	K Factor	QK	Dir Factor	AAWDT	QW	Year
						2Axle	3+Axle	1Trail	2Trail							
<b>Fairfax County</b>																
(6964) Nanticoke Ct	0.13	150	R								NA			NA		05/05/2003
(6965) Kingsvale Cir	0.45	430	R								NA			NA		07/25/2005
(6966) Valebrook Lane	0.21	350	R								NA			NA		1996
(6967) Eddyspark Dr	0.37	700	R								NA			NA		05/20/2002
(6968) Carol Pl	0.15	90	R								NA			NA		11/30/2014
(6969) Asoleado Lane	0.24	310	R								NA			NA		1996
(6970) Mare Lane	0.21	60	R								NA			NA		11/30/2014
(6971) Gervais Dr	0.14	NA									NA			NA		
(6972) Margay Ct	0.08	80	R								NA			NA		05/20/2003
(6973) Devereux Circle Dr	0.23	2400	R								NA			NA		12/10/2014
(6973) Devereux Circle Dr	0.38	850	R								NA			NA		06/02/2003
(6973) Devereux Circle Dr	0.41	560	R								NA			NA		12/10/2014
(6974) Preston Ave	0.10	220	R								NA			NA		06/02/2003
(6975) Honsena Dr	0.39	580	R								NA			NA		07/23/2001
(6976) Mackenzie St	0.18	510	R								NA			NA		07/23/2001
(6977) Pamela Dr	0.39	260	R								NA			NA		12/08/2014
(6978) McConnell Ct	0.04	50	R								NA			NA		07/23/2001
(6979) Dumas Ct	0.04	50	R								NA			NA		07/23/2001
(6980) Snellings Ct	0.04	48	R								NA			NA		07/23/2001



Virginia Department of Transportation  
Traffic Engineering Division  
2014  
Annual Average Daily Traffic Volume Estimates By Section of Route  
Fairfax Maintenance Area

Route	Length	AADT	QA	4Tire	Bus	-----Truck-----				QC	K Factor	QK	Dir Factor	AAWDT	QW	Year
						2Axle	3+Axle	1Trail	2Trail							
<b>Fairfax County</b>																
6981	Clubside Lane	0.24	2000	R								NA		NA		07/24/2001
6981	Sully Station Dr	0.89	880	R								NA		NA		07/24/2001
6982	Deviar Dr	0.27	430	R								NA		NA		07/24/2001
6983	Hickory Knoll Place	0.22	30	R								NA		NA		1997
6984	Chipper Lane	0.07	60	R								NA		NA		01/23/2002
6985	Ox Trail	0.32	5000	R								NA		NA		1997
6986	Patricia Ct	0.14	90	R								NA		NA		1997
6987	Moon Dr	0.03	20	R								NA		NA		11/30/2014
6988	Black Alder Dr	0.24	200	R								NA		NA		12/08/2014
6989	Northern Spruce Lane	0.12	90	R								NA		NA		11/30/2014
6990	Teak Ct	0.04	60	R								NA		NA		11/30/2014
6991	Barkers Ct	0.18	280	R								NA		NA		05/06/2003
6992	Cyril Pl	0.05	50	R								NA		NA		05/06/2003
6993	Hamaker Ct	0.12	4400	R								NA		NA		05/18/2002
6994	Lafferty Lane	0.08	120	R								NA		NA		08/14/2001
6995	Stallworth Ct	0.28	540	R								NA		NA		04/17/2003
6996	Headly Ct	0.22	470	R								NA		NA		04/17/2003
6997	Ridge Rd	0.10	880	R								NA		NA		05/06/2003
6997	Ridge Rd	0.07	770	R								NA		NA		05/06/2003

Virginia Department of Transportation  
Traffic Engineering Division  
2014  
Annual Average Daily Traffic Volume Estimates By Section of Route  
Fairfax Maintenance Area

Route	Length	AADT	QA	4Tire	Bus	-----Truck-----				QC	K Factor	QK	Dir Factor	AAWDT	QW	Year
						2Axle	3+Axle	1Trail	2Trail							
<b>Fairfax County</b>																
(6997) Ridge Rd	0.04	640	N								NA			NA		06/02/2003
						From: 29-6999 Shepherd Ridge Ct										
						To: Ridge Creek Way										
(6997) Ridge Creek Way	0.13	640	R								NA			NA		06/02/2003
						From: Ridge Rd										
(6997) Ridge Creek Way	0.17	550	R								NA			NA		06/02/2003
						From: 29-8130 Ridgebrook Dr										
						To: 29-8132 Davisfield Lane										
(6998) Quincy Hall Ct	0.08	120	R								NA			NA		05/06/2003
						From: 29-6997 Ridge Rd										
						To: Cul-de-Sac										
(6999) Shepherd Ridge Ct	0.10	130	R								NA			NA		05/06/2003
						From: 29-6997 Ridge Rd										
						To: Cul-de-Sac										
(7000) Wood Thrush Ct	0.08	140	R								NA			NA		08/31/2001
						From: Cul-de-Sac										
						To: 29-660 Fairfax Station Rd										
(7001) Fox Sparrow Ct	0.14	350	R								NA			NA		08/31/2001
						From: 29-660 Fairfax Station Rd										
						To: Cul-de-Sac										
(7002) John Ayres Dr	0.73	870	R								NA			NA		08/31/2001
						From: 29-660 Fairfax Station Rd										
(7002) John Ayres Dr	0.06	640	R								NA			NA		12/16/2014
						From: 29-7014 Yellow Rail Ct										
(7002) John Ayres Dr	0.05	670	R								NA			NA		03/05/2009
						From: 29-5866 Andrews Chapel Ct										
(7002) John Ayres Dr	0.07	1300	R								NA			NA		09/05/2001
						From: 29-5865 Landmark Pl										
						To: 29-5140 Broadwater Dr										
(7003) Greenshank Ct	0.05	110	R								NA			NA		09/05/2001
						From: 29-7002 John Ayres Dr										
						To: Cul-de-Sac										
(7004) Surfbird Ct	0.04	80	R								NA			NA		08/31/2001
						From: 29-7001 Fox Sparrow Ct										
						To: Cul-de-Sac										
(7005) Rocky Run Dr	0.54	880	R								NA			NA		07/19/2001
						From: Dead End										
(7005) Belle Pond Dr	0.12	1700	R								NA			NA		07/19/2001
						From: 29-620 Braddock Rd										
(7005) Belle Pond Dr	0.15	430	R								NA			NA		08/02/2001
						From: 29-7172 Filly Ct										
						To: 29-7170 Buggy Whip Dr										
(7006) Rocky Branch Ct	0.05	50	R								NA			NA		07/18/2001
						From: Cul-de-Sac										
						To: 29-7005 Rocky Run Dr										
(7007) Tramore Ct	0.03	70	R								NA			NA		07/19/2001
						From: 29-7002 John Ayres Dr										
						To: Cul-de-Sac										
(7008) Glanmore Ct	0.04	70	R								NA			NA		07/19/2001
						From: 29-7002 John Ayres Dr										
						To: Cul-de-Sac										
(7009) Greenshank Ct	0.04	80	R								NA			NA		07/19/2001
						From: Cul-de-Sac										
						To: 29-7002 John Ayres Dr										

Virginia Department of Transportation  
Traffic Engineering Division  
2014  
Annual Average Daily Traffic Volume Estimates By Section of Route  
Fairfax Maintenance Area

Route	Length	AADT	QA	4Tire	Bus	-----Truck-----				QC	K Factor	QK	Dir Factor	AAWDT	QW	Year
						2Axle	3+Axle	1Trail	2Trail							
<b>Fairfax County</b>																
(7010) Limpkin Ct	0.05	70	R			From: 29-7002 John Ayres Dr					NA			NA		07/19/2001
						To: Cul-de-Sac										
(7011) Snowy Owl Dr	0.05	180	R			From: Dead End					NA			NA		07/19/2001
						To: 29-7002 John Ayres Dr										
(7012) Goldeneye Lane	0.13	290	R			From: 29-7002 John Ayres Dr					NA			NA		07/19/2001
						To: Cul-de-Sac										
(7013) Barn Swallow Ct	0.06	140	R			From: Cul-de-Sac					NA			NA		07/19/2001
						To: 29-7012 Goldeneye Lane										
(7014) Yellow Rail Ct	0.09	200	R			From: Cul-de-Sac					NA			NA		07/19/2001
						To: 29-7002 John Ayres Dr										
(7015) Belle Plains Dr	0.11	190	R			From: Cul-de-Sac					NA			NA		08/01/2001
						To: 29-7019 Quail Pond Ct										
(7015) Belle Plains Dr	0.21	200	R			From: 29-7025 Round Lick Lane					NA			NA		08/01/2001
						To: Cul-de-Sac										
(7015) Belle Plains Dr	0.05	140	R			From: 29-7015 Belle Plains Dr					NA			NA		08/01/2001
						To: Cul-de-Sac										
(7016) Knoughton Way	0.15	330	R			From: 29-7015 Belle Plains Dr					NA			NA		07/30/2001
						To: 29-7025 Round Lick Lane										
(7017) Elkheart Ct	0.07	80	R			From: Cul-de-Sac					NA			NA		05/01/2003
						To: 29-7016 Knoughton Way										
(7018) Locust Grove Ct	0.05	150	R			From: Cul-de-Sac					NA			NA		08/01/2001
						To: 29-7015 Belle Plains Dr										
(7019) Quail Pond Ct	0.16	200	R			From: Cul-de-Sac					NA			NA		08/01/2001
						To: 29-7015 Belle Plains Dr										
(7020) Fence Post Ct	0.11	160	R			From: Cul-de-Sac					NA			NA		07/30/2001
						To: 29-7022 Braddock Ridge Dr										
(7021) Sully Park Dr	0.15	3400	R			From: 29-620 Braddock Rd					NA			NA		04/02/2002
						To: 29-662 Poplar Tree Rd										
(7022) Braddock Ridge Dr	0.13	320	R			From: Cul-de-Sac					NA			NA		07/30/2001
						To: 29-662 Poplar Tree Rd										
(7022) Braddock Ridge Dr	0.44	1400	R			From: 29-8560 North Slope St					NA			NA		07/30/2001
						To: Cul-de-Sac										
(7022) Braddock Ridge Dr	0.05	1400	R			From: Dead End					NA			NA		07/30/2001
						To: 29-7025 Round Lick Lane										
(7023) Tree Line Dr	0.30	630	R			From: 29-7023 Tree Line Dr					NA			NA		07/30/2001
						To: Cul-de-Sac										
(7024) Farm Pond Ct	0.07	340	R			From: Cul-de-Sac					NA			NA		07/30/2001
						To: 29-7324 Sequoia Farms Dr										

Virginia Department of Transportation  
Traffic Engineering Division  
2014  
Annual Average Daily Traffic Volume Estimates By Section of Route  
Fairfax Maintenance Area

Route	Length	AADT	QA	4Tire	Bus	-----Truck-----				QC	K Factor	QK	Dir Factor	AAWDT	QW	Year
						2Axle	3+Axle	1Trail	2Trail							
<b>Fairfax County</b>																
(7026) Hedgerow Ct	0.06	120	R								NA		NA			07/30/2001
(7027) Tower Woods Dr	0.10	130	R								NA		NA			05/01/2003
(7027) Tower Woods Dr	0.11	500	R								NA		NA			05/01/2003
(7027) Tower Woods Dr	0.03	60	R								NA		NA			05/01/2003
(7028) Valley Creek Lane	0.06	40	R								NA		NA			11/30/2014
(7029) Meadow Glen Dr	0.05	45	R								NA		NA			11/30/2014
(7030) Brookdale Ter	0.06	60	R								NA		NA			11/30/2014
(7031) Millfarm Dr	0.21	49	R								NA		NA			1996
(7032) Cloverdale Pl	0.04	70	R								NA		NA			11/30/2014
(7033) Lakeland Valley Ct	0.08	170	R								NA		NA			12/03/2001
(7034) Windy Point Ct	0.15	260	R								NA		NA			12/03/2001
(7035) Silverdale Rd	0.15	810	R								NA		NA			11/26/2001
(7035) Silverdale Rd	0.14	370	R								NA		NA			05/01/2003
(7036) Golden Ridge Rd	0.09	1600	R								NA		NA			11/26/2001
(7038) Glencroft Ct	0.03	50	R								NA		NA			11/30/2014
(7039) Oakley Ct	0.05	60	R								NA		NA			11/30/2014
(7040) Tamani Dr	0.04	200	R								NA		NA			04/10/2002
(7040) Tamani Dr	0.12	210	R								NA		NA			06/22/2005
(7041) Catoctin Ct	0.03	90	R								NA		NA			04/10/2002
(7042) Bryce Ct	0.06	180	R								NA		NA			04/10/2002

Virginia Department of Transportation  
Traffic Engineering Division  
2014  
Annual Average Daily Traffic Volume Estimates By Section of Route  
Fairfax Maintenance Area

Route	Length	AADT	QA	4Tire	Bus	-----Truck-----				QC	K Factor	QK	Dir Factor	AAWDT	QW	Year
						2Axle	3+Axle	1Trail	2Trail							
<b>Fairfax County</b>																
(7043) Mack St	0.10	160	R								NA			NA		05/21/2003
(7044) Pohick Station Dr	0.54	140	R								NA			NA		05/08/2003
(7045) Lapstrake Lane	0.21	340	R								NA			NA		04/30/2003
(7046) Little Rocky Run Cir	0.95	5900	R								NA			NA		04/17/2003
(7047) Steamboat Landing Ct	0.05	90	R								NA			NA		05/08/2003
(7048) Clermont Landing Ct	0.13	310	R								NA			NA		05/08/2003
(7049) Wandabury Rd	0.23	50	R								NA			NA		1997
(7050) Berryland Dr	0.81	540	R								NA			NA		1996
(7051) Pony Farm Ct	0.07	50	R								NA			NA		11/30/2014
(7052) Parcel Ct	0.17	120	R								NA			NA		1996
(7053) Valestra Cir	0.46	860	R								NA			NA		06/22/2005
(7054) Weisiger Lane	0.15	140	R								NA			NA		11/30/2014
(7055) Country Pond Lane	0.06	40	R								NA			NA		11/30/2014
(7056) Meadow Pond Lane	0.16	120	R								NA			NA		11/30/2014
(7057) Berryland Ct	0.05	60	R								NA			NA		11/30/2014
(7058) Braddock Creek Rd	0.13	1400	R								NA			NA		04/17/2003
(7060) Bonniemill Lane	0.38	1600	R								NA			NA		04/30/2003
(7060) Bonniemill Lane	0.23	460	R								NA			NA		12/10/2014
(7061) Sterling Grove Dr	0.39	570	R								NA			NA		04/30/2003

Virginia Department of Transportation  
Traffic Engineering Division  
2014  
Annual Average Daily Traffic Volume Estimates By Section of Route  
Fairfax Maintenance Area

Route	Length	AADT	QA	4Tire	Bus	-----Truck-----				QC	K Factor	QK	Dir Factor	AAWDT	QW	Year
						2Axle	3+Axle	1Trail	2Trail							
<b>Fairfax County</b>																
7062 Kinsdale Ct	0.11	120	R								NA		NA			04/30/2003
7063 Dudrow Rd	0.03	10	R								NA		NA			04/30/2003
7064 Loughboro Lane	0.12	250	R								NA		NA			04/30/2003
7065 Snowden Ct	0.10	120	R								NA		NA			04/30/2003
7066 Normann Pl	0.03	10	R								NA		NA			04/30/2003
7067 Gambrell Lane	0.12	90	R								NA		NA			12/07/2001
7068 Peartree Landing	0.11	310	R								NA		NA			05/21/2003
7069 Sheridans Point Ct	0.06	90	R								NA		NA			05/12/2003
7070 Rilian Ct	0.06	70	R								NA		NA			11/30/2014
7071 Prince Caspian Lane	0.13	260	R								NA		NA			12/17/2014
7072 Prince Caspian Ct	0.05	90	R								NA		NA			11/30/2014
7073 Narnia Ct	0.03	20	R								NA		NA			11/30/2014
7074 Digory Ct	0.06	100	R								NA		NA			11/30/2014
7075 Pettit Ct	0.05	50	R								NA		NA			11/30/2014
7076 River Park Dr	0.46	370	R								NA		NA			03/23/2009
7076 River Park Dr	0.35	240	R								NA		NA			06/17/2002
7077 Oak Valley Ct	0.07	220	R								NA		NA			05/17/2002
7080 John Barnes Lane	0.06	80	R								NA		NA			11/30/2014
7081 Western St	0.20	230	R								NA		NA			08/08/2001

Virginia Department of Transportation  
Traffic Engineering Division  
2014  
Annual Average Daily Traffic Volume Estimates By Section of Route  
Fairfax Maintenance Area

Route	Length	AADT	QA	4Tire	Bus	-----Truck-----				QC	K Factor	QK	Dir Factor	AAWDT	QW	Year
						2Axle	3+Axle	1Trail	2Trail							
<b>Fairfax County</b>																
7082 Hill Dr	0.11	1300	R			From: 29-7119 Oakcrest Dr					NA			NA		09/13/2001
						To: 29-620 Braddock Rd										
7083 Featherfield Ct	0.06	70	R			From: Cul-de-Sac					NA			NA		08/08/2001
						To: 29-7082 Hill Dr										
7084 Slatestone Ct	0.06	80	R			From: 29-7121 Fieldwood Dr					NA			NA		08/08/2001
						To: Cul-de-Sac										
7085 Cornerstone Ct	0.05	49	R			From: 29-7121 Fieldwood Dr					NA			NA		08/08/2001
						To: Cul-de-Sac										
7086 Tiffin Pl	0.12	180	R			From: 29-5676 Ceraline Dr					NA			NA		02/11/2009
						To: 29-5674 Demby Dr										
7087 Dansk Ct	0.09	160	R			From: Dead End					NA			NA		01/24/2002
						To: 29-7086 Tiffin Pl										
7087 Dansk Ct	0.13	200	R			From: Cul-de-Sac					NA			NA		01/24/2002
						To: Cul-de-Sac										
7088 Franconia Station Lane	0.37	550	R			From: 29-7090 Franconia Station Ct					NA			NA		12/09/2014
						To: Cul-de-Sac										
7089 Marcy Ct	0.04	50	R			From: 29-7088 Franconia Station Lane					NA			NA		11/30/2014
						To: Cul-de-Sac										
7090 Franconia Station Ct	0.08	680	R			From: 29-635 Fleet Dr					NA			NA		12/09/2014
						To: Cul-de-Sac										
7091 Deerlee Dr	0.17	160	R			From: Cul-de-Sac					NA			NA		12/03/2001
						To: 29-6100 Valleyfield Dr										
7092 Collingwood Ct	0.15	220	R			From: Cul-de-Sac					NA			NA		04/11/2002
						To: 29-628 Collingwood Rd										
7093 Surrey Ct	0.15	100	R			From: Cul-de-Sac					NA			NA		11/30/2014
						To: 29-801 Surrey Dr										
7094 Lombardy Lane	0.12	60	R			From: 29-627 Elkin & Riverside					NA			NA		11/30/2014
						To: Dead End										
7095 Laura Belle Lane	0.15	550	R			From: Cul-de-Sac					NA			NA		10/24/2001
						To: 29-654 Zion Dr										
7096 Willa Mae Ct	0.04	60	R			From: Cul-de-Sac					NA			NA		11/30/2014
						To: 29-7095 Laura Belle Lane										
7097 Greenhorn St	0.08	220	R			From: 29-6315 Timber Wood Way					NA			NA		03/11/2009
						To: 29-602 Lawyers Rd										
7098 Marionwood Ct	0.08	60	R			From: Cul-de-Sac					NA			NA		11/30/2014
						To: 29-6315 Timber Wood Way										
7099 Pinafore Ct	0.04	40	R			From: Cul-de-Sac					NA			NA		11/30/2014
						To: 29-6315 Timber Wood Way										

Virginia Department of Transportation  
Traffic Engineering Division  
2014  
Annual Average Daily Traffic Volume Estimates By Section of Route  
Fairfax Maintenance Area

Route	Length	AADT	QA	4Tire	Bus	-----Truck-----				QC	K Factor	QK	Dir Factor	AAWDT	QW	Year
						2Axle	3+Axle	1Trail	2Trail							
<b>Fairfax County</b>																
(7101) Spring Lake Dr	0.45	2400	R								NA			NA		11/05/2001
(7102) Four Oaks Lane	0.19	610	R								NA			NA		11/05/2001
(7102) Falling Brook Dr	0.31	340	R								NA			NA		11/05/2001
(7103) Summerday Dr	0.22	430	R								NA			NA		04/29/2003
(7103) Summerday Dr	0.12	100	R								NA			NA		12/15/2014
(7104) Country Meadow Ct	0.11	50	R								NA			NA		11/30/2014
(7105) Chesterbrook Vale Ct	0.14	150	R								NA			NA		11/30/2014
(7106) Gooding Pond Ct	0.10	320	R								NA			NA		10/24/2001
(7106) Timmarron Cove Lane	0.42	340	R								NA			NA		12/15/2014
(7107) Latney Rd	0.05	1400	R								NA			NA		10/18/2001
(7108) Lucas Pond Ct	0.10	150	R								NA			NA		10/24/2001
(7109) Augustus Ct	0.07	50	R								NA			NA		11/30/2014
(7110) Silchester St	0.14	590	R								NA			NA		12/17/2001
(7111) Moverly Ct	0.11	130	R								NA			NA		11/30/2014
(7112) Linda Maria Ct	0.04	80	R								NA			NA		11/30/2014
(7113) Glencroft Rd	0.09	170	R								NA			NA		1997
(7114) Glade Vale Way	0.07	30	R								NA			NA		11/30/2014
(7114) Glade Vale Way	0.16	50	R								NA			NA		1997
(7115) Oakcroft Way	0.07	30	R								NA			NA		1997
(7116) Merrimac Trail	0.15	140	R								NA			NA		11/30/2014



Virginia Department of Transportation  
Traffic Engineering Division  
2014  
Annual Average Daily Traffic Volume Estimates By Section of Route  
Fairfax Maintenance Area

Route	Length	AADT	QA	4Tire	Bus	-----Truck-----				QC	K Factor	QK	Dir Factor	AAWDT	QW	Year
						2Axle	3+Axle	1Trail	2Trail							
<b>Fairfax County</b>																
(7116) Thurner Ct	0.08	40	R			From: 29-971 Trammell Rd					NA		NA			11/30/2014
						To: Dead End										
(7117) Lafayette Village Dr	0.50	260	R			From: Dead End					NA		NA			1997
						To: 29-971 Trammell Rd										
(7117) Fenton Dr	0.08	40	R			From: 29-971 Trammell Rd					NA		NA			11/30/2014
						To: Dead End										
(7118) Shadow Valley Dr	0.15	640	R			From: 29-7119 Oakcrest Dr					NA		NA			09/13/2001
						To: 29-620 Braddock Rd										
(7119) Oakcrest Dr	0.88	490	R			From: 29-7121 Fieldwood Dr					NA		NA			09/13/2001
						To: Cul-de-Sac										
(7120) Oakcrest Ct	0.11	120	R			From: 29-7119 Oakcrest Dr					NA		NA			08/08/2001
						To: Cul-de-Sac										
(7121) Fieldwood Dr	0.40	260	R			From: 29-7119 Oakcrest Dr					NA		NA			08/08/2001
						To: Cul-de-Sac										
(7122) Fieldwood Ct	0.05	60	R			From: Cul-de-Sac					NA		NA			08/08/2001
						To: 29-7121 Fieldwood Dr										
(7123) Inglenook Dr	0.08	60	R			From: 29-7119 Oakcrest Dr					NA		NA			10/03/2000
						To: 29-7124 Glen Mist Lane										
(7124) Glen Mist Lane	0.08	130	R			From: Dead End					NA		NA			08/08/2001
						To: 29-7123 Inglenook Dr										
(7124) Glen Mist Lane	0.15	100	R			From: 29-7123 Inglenook Dr					NA		NA			08/08/2001
						To: Cul-de-Sac										
(7125) Overland Ct	0.08	130	R			From: 29-6981 Clubside Lane					NA		NA			07/24/2001
						To: Cul-de-Sac										
(7126) Cristo Ct	0.14	310	R			From: 29-6981 Clubside Lane					NA		NA			07/24/2001
						To: Cul-de-Sac										
(7127) Deidre Ter	0.18	330	R			From: 29-6090 Ridge Dr					NA		NA			12/11/2014
						To: Cul-de-Sac										
(7128) Jill Ct	0.19	130	R			From: 29-7127 Deidre Ter					NA		NA			11/30/2014
						To: Cul-de-Sac										
(7129) Monique Ct	0.08	80	R			From: 29-6090 Ridge Dr					NA		NA			11/30/2014
						To: Cul-de-Sac										
(7130) Heidi Ct	0.18	110	R			From: Cul-de-Sac					NA		NA			11/30/2014
						To: 29-1049 Heather Brook Court										
(7131) Springvale Ct	0.18	80	R			From: 29-674 Springvale Rd					NA		NA			11/30/2014
						To: Cul-de-Sac										
(7132) Dunnaway Dr	0.15	350	R			From: SR 123 Dolley Madison Blvd					NA		NA			12/11/2014
						To: 29-7133 Dunaway Ct										

Virginia Department of Transportation  
Traffic Engineering Division  
2014  
Annual Average Daily Traffic Volume Estimates By Section of Route  
Fairfax Maintenance Area

Route	Length	AADT	QA	4Tire	Bus	-----Truck-----				QC	K Factor	QK	Dir Factor	AAWDT	QW	Year
						2Axle	3+Axle	1Trail	2Trail							
<b>Fairfax County</b>																
(7133) Dunaway Ct	0.29	140	R								NA			NA		12/11/2014
(7134) Aspen Wood Ct	0.06	45	R								NA			NA		11/30/2014
(7135) Hunting Ridge Lane	0.15	220	R								NA			NA		12/11/2014
(7136) Hunting Ridge Ct	0.04	40	R								NA			NA		11/30/2014
(7137) New Guinea Rd	0.14	13000	G	99%	1%	0%	0%	0%	0%	F	0.091	F	0.576	13000	G	2014
(7137) New Guinea Rd	0.13	11000	G	99%	1%	0%	0%	0%	0%	C	0.091	F	0.606	12000	G	2014
(7138) Stringfellow Ct	0.08	90	R								NA			NA		12/02/2014
(7139) Chestnut Farm Dr	0.12	80	R								NA			NA		11/30/2014
(7140) Springhaven Dr	0.29	1500	G	98%	1%	0%	0%	0%	0%	F	0.102	F	0.636	1600	G	2014
(7140) Springhaven Dr	0.65	2400	G	98%	1%	0%	0%	0%	0%	C	0.113	F	0.571	2500	G	2014
(7140) Tuckaway Dr	0.20	2100	G	97%	2%	1%	0%	0%	0%	F	0.119	F	0.521	2300	G	2014
(7141) Canoe Birch Ct	0.10	120	R								NA			NA		11/30/2014
(7142) Honey Locust Ct	0.16	140	R								NA			NA		11/30/2014
(7143) Great Laurel Lane	0.26	280	R								NA			NA		08/08/2005
(7144) Water Birch Ct	0.05	70	R								NA			NA		11/30/2014
(7145) Elderberry Pl	0.30	380	R								NA			NA		12/09/2014
(7146) Virginia Willow Dr	0.44	670	R								NA			NA		08/08/2005
(7147) Oak Ivy Lane	0.11	110	R								NA			NA		11/30/2014
(7148) Deerberry Ct	0.08	80	R								NA			NA		11/30/2014

Virginia Department of Transportation  
Traffic Engineering Division  
2014  
Annual Average Daily Traffic Volume Estimates By Section of Route  
Fairfax Maintenance Area

Route	Length	AADT	QA	4Tire	Bus	-----Truck-----				QC	K Factor	QK	Dir Factor	AAWDT	QW	Year
						2Axle	3+Axle	1Trail	2Trail							
<b>Fairfax County</b>																
(7149) Plum Dale Dr	0.33	410	R								NA		NA			08/08/2005
(7150) Meadowlark Gardens Ct	0.08	NA									NA		NA			
(7151) Ruben Simpson Ct	0.10	110	R								NA		NA			11/30/2014
(7152) Lt Nichols Ct	0.04	60	R								NA		NA			11/30/2014
(7153) King Charles Dr	0.18	620	R								NA		NA			12/09/2014
(7154) Chevy Chase Lane	0.08	110	R								NA		NA			11/30/2014
(7154) Chevy Chase Lane	0.07	270	R								NA		NA			12/09/2014
(7154) Chevy Chase Lane	0.10	100	R								NA		NA			11/30/2014
(7155) Stringfellow Rd	0.19	7700	G	98%	1%	1%	0%	0%	0%	C	0.086	F	0.577	8200	G	2014
(7155) Stringfellow Rd	0.09	7400	G	98%	1%	1%	0%	0%	0%	F	0.086	F	0.578	7900	G	2014
(7155) Stringfellow Rd	0.69	6600	G	98%	1%	1%	0%	0%	0%	F	0.084	F	0.657	7000	G	2014
(7156) Jasper Ct	0.26	440	R								NA		NA			12/08/2014
(7157) Alcoa Dr	0.11	110	R								NA		NA			11/30/2014
(7158) Hollinger Ave	0.26	1100	R								NA		NA			08/08/2005
(7158) Hollinger Ave	0.19	1200	R								NA		NA			08/08/2005
(7159) Koke Way	0.05	410	R								NA		NA			08/08/2005
(7160) Jasper Ct	0.21	310	R								NA		NA			12/08/2014
(7161) Scibilia Rd	0.15	240	R								NA		NA			12/08/2014
(7162) Scibilia Ct	0.09	100	R								NA		NA			11/30/2014
(7163) Kalmia Lane	0.10	50	R								NA		NA			1991

Virginia Department of Transportation  
Traffic Engineering Division  
2014  
Annual Average Daily Traffic Volume Estimates By Section of Route  
Fairfax Maintenance Area

Route	Length	AADT	QA	4Tire	Bus	-----Truck-----				QC	K Factor	QK	Dir Factor	AAWDT	QW	Year
						2Axle	3+Axle	1Trail	2Trail							
<b>Fairfax County</b>																
(7164) Mary Fairfax Ct	0.06	70	R								NA			NA		09/07/2001
(7165) Five Oaks Rd	0.03	70	R								NA			NA		09/07/2001
(7167) Fourstairs Ct	0.12	20	R								NA			NA		09/07/2001
(7168) Sandy Folly Ct	0.04	60	R								NA			NA		09/07/2001
(7168) Sandy Folly Ct	0.09	80	R								NA			NA		09/07/2001
(7169) Copeland Pond Ct	0.10	90	R								NA			NA		11/30/2014
(7170) Buggy Whip Dr	0.50	1400	R								NA			NA		08/01/2001
(7171) Coachway Dr	0.14	130	R								NA			NA		11/30/2014
(7171) Coachway Dr	0.05	70	R								NA			NA		11/30/2014
(7172) Filly Ct	0.06	80	R								NA			NA		11/30/2014
(7173) Carriage Way Ct	0.05	180	R								NA			NA		08/02/2001
(7173) Haystack Ct	0.04	160	R								NA			NA		08/02/2001
(7174) Brandy Station Rd	0.34	540	R								NA			NA		12/09/2014
(7174) Cross Keys Ct	0.13	160	R								NA			NA		11/30/2014
(7175) Banting Ct	0.09	170	R								NA			NA		02/11/2009
(7175)	0.01	NA									NA			NA		
(7176) Loch Linden Ct	0.13	100	R								NA			NA		11/30/2014
(7177) Abington Ct	0.11	150	R								NA			NA		11/30/2014
(7178) Plum Run Ct	0.05	40	R								NA			NA		11/30/2014
(7178) Plum Run Ct	0.17	350	R								NA			NA		12/08/2014

Virginia Department of Transportation  
Traffic Engineering Division  
2014  
Annual Average Daily Traffic Volume Estimates By Section of Route  
Fairfax Maintenance Area

Route	Length	AADT	QA	4Tire	Bus	-----Truck-----				QC	K Factor	QK	Dir Factor	AAWDT	QW	Year
						2Axle	3+Axle	1Trail	2Trail							
<b>Fairfax County</b>																
(7179) Tannery Ct	0.06	80	R								NA			NA		11/30/2014
(7180) Happy Heart Lane	0.18	230	R								NA			NA		03/09/2009
(7181) Brass Knob Ct	0.06	80	R								NA			NA		11/30/2014
(7182) Monarch Ct	0.05	60	R								NA			NA		11/30/2014
(7183) Sour Gum Dr	0.10	140	R								NA			NA		07/30/2001
(7184) Red Barn Ct	0.05	70	R								NA			NA		11/30/2014
(7185) Chris Wood Ct	0.18	40	R								NA			NA		11/30/2014
(7186) Hannah Farm Rd	0.07	40	R								NA			NA		11/30/2014
(7186) Hannah Farm Rd	0.39	570	R								NA			NA		08/17/2005
(7187) Hannah Farm Ct	0.09	40	R								NA			NA		11/30/2014
(7188) Dogue Run Dr	0.25	370	R								NA			NA		09/07/2001
(7189) Rokeby Lane	0.09	40	R								NA			NA		09/07/2001
(7190) John Jackson Ct	0.09	70	R								NA			NA		08/28/2001
(7191) Captain Rhett Lane	0.16	110	R								NA			NA		08/28/2001
(7191) Captain Rhett Lane	0.10	260	R								NA			NA		08/28/2001
(7192) Woodedge Dr	0.10	110	R								NA			NA		11/30/2014
(7192) Woodedge Dr	0.10	620	R								NA			NA		10/30/2001
(7193) Burkewood Way	0.06	140	R								NA			NA		10/24/2001
(7194) Woodedge Ct	0.05	110	R								NA			NA		10/24/2001

Virginia Department of Transportation  
Traffic Engineering Division  
2014  
Annual Average Daily Traffic Volume Estimates By Section of Route  
Fairfax Maintenance Area

Route	Length	AADT	QA	4Tire	Bus	-----Truck-----				QC	K Factor	QK	Dir Factor	AAWDT	QW	Year
						2Axle	3+Axle	1Trail	2Trail							
<b>Fairfax County</b>																
(7195) Coralberry Dr	0.15	120	R								NA			NA		11/30/2014
(7195) Coralberry Dr	0.08	1300	R								NA			NA		08/09/2005
(7195) Coralberry Dr	0.11	620	R								NA			NA		12/09/2014
(7196) Irish Moss Ct	0.05	80	R								NA			NA		11/30/2014
(7197) Shady Ridge Lane	0.16	780	R								NA			NA		08/09/2005
(7198) Majestic Pine Lane	0.06	60	R								NA			NA		12/10/2014
(7198) Majestic Pine Lane	0.09	90	R								NA			NA		12/10/2014
(7199) Market St	0.43	9100	G								NA		9100	G		2014
(7200) Burning Bush Dr	0.31	NA									NA			NA		
(7201) Alder Woods Dr	0.28	4300	R								NA			NA		04/11/2002
(7201) Alder Woods Dr	0.37	1800	R								NA			NA		1997
(7201) Alder Woods Dr	0.60	2200	R								NA			NA		08/08/2005
(7202) Mansway Dr	0.39	450	R								NA			NA		07/28/2005
(7203) Melchester Dr	0.21	110	R								NA			NA		07/28/2005
(7204) Palmira Ridge Ct	0.12	140	R								NA			NA		12/10/2014
(7205) New Banner Lane	0.32	830	R								NA			NA		07/28/2005
(7206) New Arden Ct	0.12	120	R								NA			NA		12/10/2014
(7207) New Parkland Dr	0.18	4000	R								NA			NA		1997
(7207) New Parkland Dr	0.08	3200	R								NA			NA		1997
(7207) New Parkland Dr	0.86	880	R								NA			NA		1997

Virginia Department of Transportation  
Traffic Engineering Division  
2014  
Annual Average Daily Traffic Volume Estimates By Section of Route  
Fairfax Maintenance Area

Route	Length	AADT	QA	4Tire	Bus	-----Truck-----				QC	K Factor	QK	Dir Factor	AAWDT	QW	Year
						2Axle	3+Axle	1Trail	2Trail							
<b>Fairfax County</b>																
7208 New Aspen Ct	0.08	100	R								NA			NA		12/10/2014
7209 New Ambler Ct	0.15	90	R								NA			NA		1996
7210 New Austin Ct	0.13	140	R								NA			NA		12/10/2014
7211 New Belmont Ct	0.06	60	R								NA			NA		12/10/2014
7212 New Concorde Ct	0.14	180	R								NA			NA		1996
7213 Valley High Rd	0.16	310	R								NA			NA		1996
7214 Stourhead Ct	0.05	60	R								NA			NA		12/10/2014
7215 Yellow Tavern Rd	0.05	160	R								NA			NA		03/09/2009
7216 Yellow Tavern Ct	0.03	50	R								NA			NA		12/10/2014
7216 Yellow Tavern Ct	0.04	45	R								NA			NA		12/10/2014
7217 Plowman Ct	0.05	50	R								NA			NA		12/10/2014
7218 Bakers Creek Ct	0.04	50	R								NA			NA		12/10/2014
7219 Seven Pines Ct	0.03	30	R								NA			NA		12/10/2014
7220 Cliff Edge Dr	0.28	70	R								NA			NA		1996
7221 Thornburg Lane	0.03	10	R								NA			NA		1996
7222 Kilbarry Ct	0.09	40	R								NA			NA		12/10/2014
7223 Ballycor Dr	0.22	1100	R								NA			NA		05/22/2002
7224 Ridge Top Rd	0.21	4100	R								NA			NA		11/16/2009
7224 Ridge Top Rd	0.30	5600	R								NA			NA		04/30/2009

Virginia Department of Transportation  
Traffic Engineering Division  
2014  
Annual Average Daily Traffic Volume Estimates By Section of Route  
Fairfax Maintenance Area

Route	Length	AADT	QA	4Tire	Bus	-----Truck-----				QC	K Factor	QK	Dir Factor	AAWDT	QW	Year
						2Axle	3+Axle	1Trail	2Trail							
<b>Fairfax County</b>																
(7225) Dutch Mill Ct	0.11	110	R			From: 29-5428 Bronzedale Dr					NA			NA		12/10/2014
						To: Cul-de-Sac										
(7226) Flemish Mill Ct	0.32	290	R			From: Cul-de-Sac					NA			NA		1997
						To: 29-5428 Bronzedale Dr										
(7227) English Mill Ct	0.12	110	R			From: Cul-de-Sac					NA			NA		12/10/2014
						To: 29-5977 History Dr										
(7228)	0.04	NA				From: Dead End					NA			NA		
						To: SCL Fairfax										
(7230) Random Hills Rd	0.68	7400	R			From: FR-253 Random Hills Rd					NA			NA		03/25/2009
						To: 29-7224 Ridge Top Rd										
(7230) Random Hills Rd	0.23	15000	R			From: 29-7224 Ridge Top Rd					NA			NA		03/04/2009
						To: 29-665 Waples Mill Rd										
(7231) Kings Grove Ct	0.08	180	R			From: Cul-de-Sac					NA			NA		01/22/2002
						To: 29-6159 Harrowhill Lane										
(7232) Marymead Dr	0.52	NA				From: Cul-de-Sac					NA			NA		
						To: US 29 Lee Highway; FR 947										
(7233) Hunting Pines Pl	0.09	NA				From: 29-804 Hunt Rd					NA			NA		
						To: Cul-de-Sac										
(7234) Arrowhead Dr	0.33	7900	R			From: FR-256 Rosehaven St					NA			NA		1997
						To: 29-655 Jermantown Rd										
(7235) Rowan Tree Dr	0.11	160	R			From: 29-6461 Pheasant Ridge Rd					NA			NA		08/07/2001
						To: Cul-de-Sac										
(7236) Brentwood Farm Dr	0.14	460	R			From: Dead End					NA			NA		08/09/2001
						To: 29-6461 Pheasant Ridge Rd										
(7236) Brentwood Farm Dr	0.09	520	R			From: 29-6461 Pheasant Ridge Rd					NA			NA		08/09/2001
						To: 29-7239 Metcalf Cir										
(7236) Brentwood Farm Dr	0.23	480	R			From: 29-7239 Metcalf Cir					NA			NA		08/09/2001
						To: Dead End										
(7237) Hollow Tree Lane	0.15	430	R			From: Cul-de-Sac					NA			NA		08/09/2001
						To: 29-7236 Brentwood Farm Dr										
(7238) Firethorne Ct	0.08	110	R			From: Cul-de-Sac					NA			NA		08/07/2001
						To: 29-7237 Hollow Tree Lane										
(7239) Metcalf Cir	0.11	140	R			From: 29-7236 Brentwood Farm Dr					NA			NA		08/07/2001
						To: Cul-de-Sac										
(7240) Ben Nevis Ct	0.05	50	R			From: 29-6470 Ladybank Lane					NA			NA		12/10/2014
						To: Cul-de-Sac										
(7241) Village Center Dr	0.16	150	R			From: Cul-de-Sac					NA			NA		04/17/2003
						To: 29-620 Braddock Rd										
(7241) Village Center Dr	0.14	470	R			From: 29-620 Braddock Rd					NA			NA		04/17/2003
						To: Cul-de-Sac										



Virginia Department of Transportation  
Traffic Engineering Division  
2014  
Annual Average Daily Traffic Volume Estimates By Section of Route  
Fairfax Maintenance Area

Route	Length	AADT	QA	4Tire	Bus	-----Truck-----				QC	K Factor	QK	Dir Factor	AAWDT	QW	Year
						2Axle	3+Axle	1Trail	2Trail							
<b>Fairfax County</b>																
(7242) Merecourt Lane	0.08	30	R								NA			NA		12/10/2014
(7243) Lord Fairfax Ct	0.05	150	R								NA			NA		05/22/2002
(7244) Sasscer's Hill Ct	0.06	110	R								NA			NA		12/10/2014
(7245) Dominion Dr	0.14	NA									NA			NA		
(7246) Helmwood Ct	0.19	90	R								NA			NA		12/10/2014
(7248) Pinecrest Vista	0.64	610	R								NA			NA		02/23/2009
(7249) James Madison Dr	0.22	NA									NA			NA		
(7250) Wooded Way	0.04	560	R								NA			NA		1997
(7251) Hunt Valley Dr	0.05	100	R								NA			NA		12/10/2014
(7251) Hunt Valley Dr	0.20	210	R								NA			NA		12/10/2014
(7252) Forestree Ct	0.05	70	R								NA			NA		12/10/2014
(7253) Goldentree Lane	0.07	90	R								NA			NA		12/10/2014
(7254) Windsor Hunt Ct	0.11	90	R								NA			NA		12/10/2014
(7255) Merritt Rd	0.12	NA									NA			NA		
(7256) Dominion Way	0.18	1800	R								NA			NA		02/25/2009
(7257) Huntress Ct	0.10	100	R								NA			NA		12/10/2014
(7258) Huntmaster Ct	0.05	40	R								NA			NA		12/10/2014
(7259) Tottenham Ct	0.26	110	R								NA			NA		12/10/2014
(7259) Tottenham Ct	0.14	70	R								NA			NA		12/10/2014

Virginia Department of Transportation  
Traffic Engineering Division  
2014  
Annual Average Daily Traffic Volume Estimates By Section of Route  
Fairfax Maintenance Area

Route	Length	AADT	QA	4Tire	Bus	-----Truck-----				QC	K Factor	QK	Dir Factor	AAWDT	QW	Year
						2Axle	3+Axle	1Trail	2Trail							
<b>Fairfax County</b>																
(7260) Fallen Tree Ct	0.11	110	R			From: 29-6779 Gentle Lane To: Cul-de-Sac					NA			NA		07/15/2009
(7261) Gentle Ct	0.05	60	R			From: 29-6779 Gentle Lane To: Cul-de-Sac					NA			NA		12/10/2014
(7262) Bankfoot Ct	0.09	450	R			From: 29-749 Ashburton Ave To: Cul-de-Sac					NA			NA		04/17/2002
(7263) West Water Point Dr	0.17	NA				From: Cul-de-Sac To: 29-636 Hooes Rd					NA			NA		
(7264) Saint Elliot Ct	0.08	100	R			From: Cul-de-Sac To: 29-3500 Holland Rd					NA			NA		05/21/2003
(7265) Stone Crossing Ct	0.10	NA				From: Cul-de-Sac To: 29-662 Stone Rd					NA			NA		
(7266) Cheverly Dr	0.06	NA				From: 29-7265 Stone Crossing Ct To: Dead End					NA			NA		
(7267) Basingstoke Loop	0.08	NA				From: 29-5451 Billingsgate Lane To: Cul-de-Sac					NA			NA		
(7268) Kilbrennan Ct	0.05	60	R			From: Cul-de-Sac To: 29-7269 Dornock Ct					NA			NA		12/10/2014
(7268) Kilbrennan Ct	0.05	2900	R			From: Cul-de-Sac To: 29-6651 Kinross Cir					NA			NA		07/13/2005
(7269) Dornock Ct	0.18	130	R			From: Cul-de-Sac To: 29-7268 Kilbrennan Ct					NA			NA		12/10/2014
(7270) Huntsfield Ct	0.08	120	R			From: Cul-de-Sac To: 29-6859 Old Dairy Rd					NA			NA		12/10/2014
(7271) Brightfield Lane	0.19	130	R			From: 29-6859 Old Dairy Rd To: Cul-de-Sac					NA			NA		1996
(7272) Doe Run Ct	0.06	90	R			From: Cul-de-Sac To: 29-7271 Brightfield Lane					NA			NA		12/10/2014
(7273) Brightfield Ct	0.04	70	R			From: 29-7271 Brightfield Lane To: Cul-de-Sac					NA			NA		12/10/2014
(7274) Soft Breeze Ct	0.06	120	R			From: Cul-de-Sac To: 29-6859 Old Dairy Rd					NA			NA		12/10/2014
(7275) Nestlewood Dr	0.56	710	R			From: 29-6819 Franklin Farm Rd To: 29-749 Ashburton Ave					NA			NA		07/13/2005
(7275) Grey Friars Pl	0.17	430	R			From: 29-749 Ashburton Ave To: Cul-de-Sac					NA			NA		05/20/2002
(7276) Brynwood Pl	0.19	110	R			From: 29-7275 Nestlewood Dr To: Cul-de-Sac					NA			NA		1996

Virginia Department of Transportation  
Traffic Engineering Division  
2014  
Annual Average Daily Traffic Volume Estimates By Section of Route  
Fairfax Maintenance Area

Route	Length	AADT	QA	4Tire	Bus	-----Truck-----				QC	K Factor	QK	Dir Factor	AAWDT	QW	Year
						2Axle	3+Axle	1Trail	2Trail							
<b>Fairfax County</b>																
(7277) Autumn Hill Lane	0.16	NA														
(7278) Brynwood Ct	0.13	130	R													12/10/2014
(7279) Rounding Run Cir	0.57	640	R													07/13/2005
(7280) Wildmere Pl	0.20	190	R													12/10/2014
(7281) Willow Glen Ct	0.19	150	R													12/10/2014
(7282) Autumn Hill Ct	0.09	90	R													12/10/2014
(7283) Stone Heather Dr	0.61	5000	R													1997
(7284) Stone Heather Ct	0.07	NA														
(7285) Bramblewood Lane	0.13	70	R													12/10/2014
(7286) Thornapple Pl	0.15	140	R													12/10/2014
(7287) Tingewood Ct	0.08	70	R													12/10/2014
(7288) Nestlewood Ct	0.05	70	R													12/10/2014
(7289) Briargrove Ct	0.07	80	R													12/10/2014
(7290) Duck Pond Ct	0.07	80	R													12/10/2014
(7291) Rounding Run Ct	0.05	70	R													12/10/2014
(7292) Tuckaway Dr	0.43	1500	G	97%	2%	1%	0%	0%	0%	C	0.123	F	0.590	1600	G	2014
(7293) Bitter Sweet Ct	0.09	80	R													12/10/2014
(7294) Fern Hollow Pl	0.18	350	R													1996
(7295) Fern Hollow Ct	0.09	90	R													12/10/2014

Virginia Department of Transportation  
Traffic Engineering Division  
2014  
Annual Average Daily Traffic Volume Estimates By Section of Route  
Fairfax Maintenance Area

Route	Length	AADT	QA	4Tire	Bus	-----Truck-----				QC	K Factor	QK	Dir Factor	AAWDT	QW	Year
						2Axle	3+Axle	1Trail	2Trail							
<b>Fairfax County</b>																
(7296) Grassmere Ct	0.07	90	R								NA			NA		12/10/2014
(7297) Bywater Ct	0.05	100	R								NA			NA		12/10/2014
(7298) Tuckaway Ct	0.10	100	R								NA			NA		12/10/2014
(7299) Applegrove Lane	0.28	170	R								NA			NA		1996
(7300) Glen Green Ct	0.08	90	R								NA			NA		12/10/2014
(7301) Devereaux Ct	0.28	NA									NA			NA		
(7302) Mariners Mill Ct	0.04	70	R								NA			NA		12/10/2014
(7303) Dreams Way Ct	0.11	120	R								NA			NA		12/10/2014
(7304) Chapel Gate Ct	0.08	NA									NA			NA		
(7305) Snug Harbor Ct	0.08	NA									NA			NA		
(7306) Green Glade Ct	0.05	70	R								NA			NA		12/10/2014
(7307) Calabria Ct	0.09	100	R								NA			NA		12/10/2014
(7308) Kedleston Ct	0.10	290	R								NA			NA		04/16/2002
(7309) Greenwich Woods Dr	0.36	110	R								NA			NA		12/10/2014
(7310) Bear Creek Trail	0.04	20	R								NA			NA		1997
(7311) Northwoods Trail	0.28	310	R								NA			NA		1997
(7312) Duchess Dr	0.09	130	R								NA			NA		04/16/2002
(7312) Duchess Dr	0.05	100	R								NA			NA		04/16/2002
(7312) Duchess Dr	0.06	180	R								NA			NA		04/16/2002

Virginia Department of Transportation  
Traffic Engineering Division  
2014  
Annual Average Daily Traffic Volume Estimates By Section of Route  
Fairfax Maintenance Area

Route	Length	AADT	QA	4Tire	Bus	-----Truck-----				QC	K Factor	QK	Dir Factor	AAWDT	QW	Year
						2Axle	3+Axle	1Trail	2Trail							
<b>Fairfax County</b>																
7313 Algarve St	0.17	150	R			From: 29-684 Spring Hill Rd					NA		NA			1997
						To: 29-7312 Duchess Dr										
7314 Sutton Woods Ct	0.07	40	R			From: 29-673 Lawyers Rd					NA		NA			12/10/2014
						To: Cul-de-Sac										
7315 Saint Mark's Ct	0.16	NA				From: 29-633 Kings Hwy South					NA		NA			
						To: Cul-de-Sac										
7316 Research Way	0.08	NA				From: 29-6800 Boston Blvd					NA		NA			
						To: Cul-de-Sac										
7317 Corporate Ct	0.08	NA				From: 29-6800 Boston Blvd					NA		NA			
						To: Cul-de-Sac										
7318 Lake Windermere Ct	0.16	45	R			From: 29-7326 Lake Windermere Dr					NA		NA			12/10/2014
						To: Cul-de-Sac										
7319 Bass Ct	0.07	40	R			From: Cul-de-Sac					NA		NA			12/10/2014
						To: 29-3500 Holland Rd										
7320 Cedar Break Dr	0.53	990	R			From: 29-620 Braddock Rd					NA		NA			07/19/2001
						To: 29-7324 Sequoia Farms Dr										
7321 O'Shay Ct	0.04	50	R			From: 29-7320 Cedar Break Dr					NA		NA			07/18/2001
						To: Cul-de-Sac										
7322 Jameson Ct	0.04	60	R			From: 29-7320 Cedar Break Dr					NA		NA			07/18/2001
						To: Cul-de-Sac										
7323 Patriarch Ct	0.04	50	R			From: 29-7320 Cedar Break Dr					NA		NA			07/18/2001
						To: Cul-de-Sac										
7324 Sequoia Farms Dr	0.05	80	R			From: Cul-de-Sac					NA		NA			12/10/2014
						To: 29-7339 Rockymount Ct										
7324 Sequoia Farms Dr	0.80	5900	R			From: 29-7339 Rockymount Ct					NA		NA			07/26/2001
						To: End State Maintenance										
7324 Sequoia Farms Dr	0.49	8400	R			From: End State Maintenance					NA		NA			07/26/2001
						To: 29-662 Westfields Blvd; Poplar Tree Rd										
7325 Rivers Edge Dr	0.14	30	R			From: 29-603 Beach Mill Rd					NA		NA			12/10/2014
						To: Cul-de-Sac										
7326 Lake Windermere Dr	0.16	40	R			From: Dead End					NA		NA			12/10/2014
						To: 29-7318 Lake Windermere Ct										
7326 Lake Windermere Dr	0.08	180	R			From: 29-7318 Lake Windermere Ct					NA		NA			09/12/2005
						To: 29-6684 Welham Green Rd										
7326 Lake Windermere Dr	0.25	60	R			From: 29-6684 Welham Green Rd					NA		NA			12/10/2014
						To: Dead End										
7327 Canterwood Lane	0.39	120	R			From: 29-602 Seneca Rd					NA		NA			12/10/2014
						To: Cul-de-Sac										
7328 Farm Rd	0.29	90	R			From: Cul-de-Sac					NA		NA			12/10/2014
						To: 29-717 Utterback Store Rd										

Virginia Department of Transportation  
Traffic Engineering Division  
2014  
Annual Average Daily Traffic Volume Estimates By Section of Route  
Fairfax Maintenance Area

Route	Length	AADT	QA	4Tire	Bus	-----Truck-----				QC	K Factor	QK	Dir Factor	AAWDT	QW	Year
						2Axle	3+Axle	1Trail	2Trail							
<b>Fairfax County</b>																
7329 Gallop Wood Pl	0.15	40	R								NA			NA		12/10/2014
7330 Flagship Ave	0.29	90	R								NA			NA		1996
7331 Lefrak Ct	0.12	100	R								NA			NA		12/10/2014
7332 Jubilation Ct	0.05	60	R								NA			NA		12/10/2014
7333 Society Dr	0.14	330	R								NA			NA		07/18/2005
7334 Society Ct	0.05	50	R								NA			NA		12/10/2014
7335 Blacksmith Lane	0.11	100	R								NA			NA		12/10/2014
7336 Goldmoore Ct	0.10	360	R								NA			NA		08/01/2001
7337 Emerald Pool Dr	0.04	50	R								NA			NA		07/18/2001
7338 Flourcastle Ct	0.12	170	R								NA			NA		07/18/2001
7339 Rockymount Ct	0.05	120	R								NA			NA		07/18/2001
7340 Red House Dr	0.13	370	R								NA			NA		03/12/2009
7341 Regimental Ct	0.07	80	R								NA			NA		07/18/2001
7342 Newgate Tavern Ct	0.04	70	R								NA			NA		07/18/2001
7343 Triplett Dr	0.12	130	R								NA			NA		03/12/2009
7344 William Carr Lane	0.17	310	R								NA			NA		07/18/2001
7344 William Carr Lane	0.17	220	R								NA			NA		07/18/2001
7345 Newton Patent Dr	0.31	7000	R								NA			NA		07/19/2001
7345 Newton Patent Dr	0.38	4200	G	99%	1%	0%	0%	0%	0%	C	0.089	F	0.722	4400	G	2014

Virginia Department of Transportation  
Traffic Engineering Division  
2014  
Annual Average Daily Traffic Volume Estimates By Section of Route  
Fairfax Maintenance Area

Route	Length	AADT	QA	4Tire	Bus	-----Truck-----				QC	K Factor	QK	Dir Factor	AAWDT	QW	Year
						2Axle	3+Axle	1Trail	2Trail							
<b>Fairfax County</b>																
(7346) Sully Park Dr	0.12	3700	R								NA			NA		03/12/2009
						From: 29-662 Poplar Tree Rd										
						To: 29-620 Braddock Rd										
(7346) Sully Park Dr	0.91	12000	R								NA			NA		07/19/2001
						From: 29-662 Stone Rd										
(7346) Awbrey Patent Dr	0.66	2300	G	98%	1%	1%	0%	0%	0%	C	0.096	F	0.633	2500	G	2014
						To: 29-7345 Newton Patent Dr										
(7347) Harrison House Ct	0.10	90	R								NA			NA		12/10/2014
						From: Cul-de-Sac										
						To: 29-7344 William Carr Lane										
(7348) Great Rocky Run	0.05	560	R								NA			NA		04/17/2003
						From: 29-7346 Awbrey Patent Dr										
						To: 29-7344 William Carr Lane										
(7349) Summer Pl	0.18	90	R								NA			NA		12/10/2014
						From: Cul-de-Sac										
(7349) Summer Pl	0.10	80	R								NA			NA		12/10/2014
						From: 29-5342 Reign St										
						To: Cul-de-Sac										
(7350) Thorngate Ct	0.04	50	R								NA			NA		12/10/2014
						From: 29-6849 Thorngate Dr										
						To: Cul-de-Sac										
(7351) Applegrove Ct	0.11	100	R								NA			NA		12/10/2014
						From: 29-7299 Applegrove Lane										
						To: Cul-de-Sac										
(7352) Laneview Pl	0.14	370	R								NA			NA		1996
						From: 29-7292 Tuckaway Ct										
						To: Cul-de-Sac										
(7353) Laneview Ct	0.13	130	R								NA			NA		12/10/2014
						From: 29-7352 Laneview Pl										
						To: Cul-de-Sac										
(7354) Tyburn Tree Ct	0.05	90	R								NA			NA		12/10/2014
						From: Cul-de-Sac										
						To: 29-6859 Old Dairy Rd										
(7355) Indale Ct	0.05	80	R								NA			NA		12/10/2014
						From: 29-669 Thompson Rd										
						To: Cul-de-Sac										
(7356) Briargate Ct	0.05	110	R								NA			NA		12/10/2014
						From: 29-669 Thompson Rd										
						To: Cul-de-Sac										
(7357) Flat Meadow Lane	0.22	70	R								NA			NA		1996
						From: Cul-de-Sac										
						To: 29-6835 Dower House Dr										
(7358) Flat Meadow Ct	0.04	60	R								NA			NA		12/10/2014
						From: Cul-de-Sac										
						To: 29-7357 Flat Meadow Lane										
(7359) Heritage Farm Lane	0.25	360	R								NA			NA		1996
						From: Cul-de-Sac										
						To: 29-6835 Dower House Dr										
(7360) Heritage Farm Ct	0.13	90	R								NA			NA		12/10/2014
						From: 29-7359 Heritage Farm Lane										
						To: Cul-de-Sac										
(7361) Wrenn House Lane	0.23	90	R								NA			NA		1996
						From: Cul-de-Sac										
						To: 29-6819 Franklin Farm Rd										

Virginia Department of Transportation  
Traffic Engineering Division  
2014  
Annual Average Daily Traffic Volume Estimates By Section of Route  
Fairfax Maintenance Area

Route	Length	AADT	QA	4Tire	Bus	-----Truck-----				QC	K Factor	QK	Dir Factor	AAWDT	QW	Year	
						2Axle	3+Axle	1Trail	2Trail								
<b>Fairfax County</b>																	
7362 Wrenn House Ct	0.10	130	R			From: 29-7361 Wrenn House Lane					NA			NA		12/10/2014	
						To: Cul-de-Sac											
7363 Hidden Meadow Ct	0.18	200	R			From: 29-7364; 29-7530					NA			NA		12/10/2014	
						To: Cul-de-Sac											
7364 Lock Gate Pl	0.15	140	R			From: Cul-de-Sac					NA			NA		1996	
						To: 29-7363; 29-7530											
7365 Thompson Rd	0.04	1400	R			From: 29-669 Thompson Rd					NA			NA		04/14/2009	
						To: 29-7530 Hidden Meadow Dr											
7366 Lock Gate Ct	0.05	80	R			From: 29-7364 Lock Gate Pl					NA			NA		12/10/2014	
						To: Cul-de-Sac											
7367 Eaton Dr	0.28	230	R			From: Dead End					NA			NA		04/16/2002	
						To: 29-738 Old Dominion Dr											
7368 Ridings Ct	0.10	90	R			From: 29-7367 Eaton Dr					NA			NA		04/16/2002	
						To: Cul-de-Sac											
7369 Bowen Ct	0.10	100	R			From: 29-3502 Bowen Ave					NA			NA		12/10/2014	
						To: Cul-de-Sac											
7370 Mittendorf Lane	0.19	410	R			From: 29-6973 Devereux Circle Dr					NA			NA		01/13/2009	
						To: 29-10614 Clifton Knoll Ct											
7371 McCue Ct	0.05	70	R			From: Cul-de-Sac					NA			NA		12/10/2014	
						To: 29-3502 Bowen Ave											
7372 Smithfield Pl	0.06	220	R			From: 29-609 Pleasant Valley Rd					NA			NA		03/23/2009	
						To: 29-7388 Smithfield Ct											
7372 Smithfield Pl	0.08	380	R			From: Cul-de-Sac					NA			NA		07/19/2001	
						To: 29-7374 Pebblebrook Dr											
7372 Smithfield Pl	0.07	490	R			From: Cul-de-Sac					NA			NA		04/28/2003	
						To: 29-7373 Rockbridge Pl											
7372 Smithfield Pl	0.17	470	R			From: Cul-de-Sac					NA			NA		04/28/2003	
						To: 29-609; 29-8552											
7373 Rockbridge Pl	0.06	50	R			From: Dead End					NA			NA		12/10/2014	
						To: 29-7372 Smithfield Pl											
7374 Pebblebrook Dr	0.09	20	R			From: Dead End					NA			NA		12/10/2014	
						To: 29-7387 Pebblebrook Ct											
7374 Pebblebrook Dr	0.07	130	R			From: Cul-de-Sac					NA			NA		03/23/2009	
						To: 29-7372 Smithfield Pl											
7375 Braywood Dr	0.25	1100	R			From: Cul-de-Sac					NA			NA		07/31/2001	
						To: 29-7324 Sequoia Farms Dr											
7376 Brookmere Dr	0.35	430	R			From: Cul-de-Sac					NA			NA		07/31/2001	
						To: 29-7324 Woodfield Dr											
7377 Woodleaf Ct	0.14	460	R			From: 29-7376 Brookmere Dr					NA			NA		07/31/2001	
						To: Cul-de-Sac											



Virginia Department of Transportation  
Traffic Engineering Division  
2014  
Annual Average Daily Traffic Volume Estimates By Section of Route  
Fairfax Maintenance Area

Route	Length	AADT	QA	4Tire	Bus	-----Truck-----				QC	K Factor	QK	Dir Factor	AAWDT	QW	Year
						2Axle	3+Axle	1Trail	2Trail							
<b>Fairfax County</b>																
(7378) Walney Way	0.07	2800	R								NA			NA		06/22/2005
(7379) Fremont Lane	0.19	140	R								NA			NA		12/10/2014
(7380) Days Farm Dr	0.59	160	R								NA			NA		1996
(7381) Nightshade Ct	0.21	180	R								NA			NA		12/10/2014
(7382) Black-Eyed Susan Lane	0.18	3200	R								NA			NA		07/12/2005
(7383) Faust Dr	0.07	100	R								NA			NA		12/10/2014
(7383) Faust Dr	0.23	120	R								NA			NA		1996
(7384) Wintercress Ct	0.19	120	R								NA			NA		12/10/2014
(7386) Coral Bells Ct	0.07	50	R								NA			NA		12/10/2014
(7387) Pebblebrook Ct	0.06	60	R								NA			NA		12/10/2014
(7388) Smithfield Ct	0.07	50	R								NA			NA		12/10/2014
(7389) Franklins Way	0.16	440	R								NA			NA		06/04/2002
(7390) Robin Way Ct	0.19	480	R								NA			NA		1997
(7391) Cardinal Glen Ct	0.08	80	R								NA			NA		12/10/2014
(7392) Glen Ct	0.15	130	R								NA			NA		12/10/2014
(7393) Jenn Ct	0.06	50	R								NA			NA		04/17/2003
(7394) Hampton Oak Ct	0.06	30	R								NA			NA		12/10/2014
(7395) North Harrison St	0.03	150	R								NA			NA		05/20/2002
(7396) Cotton Top Ct	0.16	130	R								NA			NA		12/10/2014

Virginia Department of Transportation  
Traffic Engineering Division  
2014  
Annual Average Daily Traffic Volume Estimates By Section of Route  
Fairfax Maintenance Area

Route	Length	AADT	QA	4Tire	Bus	-----Truck-----				QC	K Factor	QK	Dir Factor	AAWDT	QW	Year
						2Axle	3+Axle	1Trail	2Trail							
<b>Fairfax County</b>																
(7397) Wisteria Way Dr	0.19	120	R									NA		NA		1996
(7398) Treaty Oak Ct	0.09	90	R									NA		NA		12/10/2014
(7398) Lillard Ct	0.07	80	R									NA		NA		12/10/2014
(7399) Wisteria Way Ct	0.07	90	R									NA		NA		12/10/2014
(7400) Stevenage Rd	0.43	2700	R									NA		NA		07/12/2005
(7401) Blacknell Dr	0.09	2300	R									NA		NA		03/09/2009
(7403) Bradbury Lane	0.11	100	R									NA		NA		12/10/2014
(7404) Deer Forest Rd	0.49	440	R									NA		NA		1996
(7405) Golden Eagle Dr	0.19	140	R									NA		NA		12/10/2014
(7406) Quail Ridge Dr	0.25	620	R									NA		NA		09/19/2005
(7407) Quail Ridge Ct	0.12	80	R									NA		NA		12/10/2014
(7407) Quail Ridge Ct	0.16	140	R									NA		NA		12/10/2014
(7408) Auburn Grove Lane	0.17	80	R									NA		NA		1996
(7409) Auburn Grove Ct	0.07	80	R									NA		NA		12/10/2014
(7410) Center Harbor Rd	0.65	3900	G	97%	1%	1%	0%	0%	0%	C	0.102	F	0.573	4200	G	2014
(7410) Church Hill Pl	0.23	970	R									NA		NA		06/23/2005
(7410) Church Hill Pl	0.16	230	R									NA		NA		04/11/2002
(7411) Trails Edge Lane	0.14	110	R									NA		NA		12/10/2014
(7412) Walnut Branch Rd	0.74	320	R									NA		NA		03/09/2009
(7412) Walnut Branch Rd	0.32	1500	G	97%	1%	1%	0%	0%	0%	C	0.113	F	0.516	1500	G	2014

Virginia Department of Transportation  
Traffic Engineering Division  
2014  
Annual Average Daily Traffic Volume Estimates By Section of Route  
Fairfax Maintenance Area

Route	Length	AADT	QA	4Tire	Bus	-----Truck-----				QC	K Factor	QK	Dir Factor	AAWDT	QW	Year
						2Axle	3+Axle	1Trail	2Trail							
<b>Fairfax County</b>																
(7413) Summer Meadow Lane	0.08	110	R								NA			NA		12/10/2014
(7414) Towne Center Pkwy	0.26	12000	G	98%	1%	0%	0%	0%	0%	F	0.106	F	0.514	13000	G	2014
(7414) Towne Center Pkwy	0.42	8200	G	98%	1%	0%	0%	0%	0%	C	0.087	F	0.613	8700	G	2014
(7415) Autumnwood Dr	0.24	420	R								NA			NA		1996
(7416) Briar Mill Lane	0.10	120	R								NA			NA		12/10/2014
(7417) Winstead Lane	0.18	130	R								NA			NA		12/10/2014
(7418) Elk Point Dr	0.13	500	R								NA			NA		08/10/2005
(7419) Fawn Ridge Lane	0.15	130	R								NA			NA		12/10/2014
(7419) Fawn Ridge Lane	0.08	310	R								NA			NA		03/09/2009
(7419) Fawn Ridge Lane	0.14	120	R								NA			NA		12/10/2014
(7420) Grey Squirrel Lane	0.18	150	R								NA			NA		12/10/2014
(7421) Autumn Ridge Circle	0.13	NA									NA			NA		
(7422) Moss Point Lane	0.16	NA									NA			NA		
(7423) Cedar Hollow Way	0.15	180	R								NA			NA		12/10/2014
(7424) Turtle Rock Lane	0.08	70	R								NA			NA		12/10/2014
(7425) Colvin Meadows Lane	0.37	130	R								NA			NA		1996
(7425) Mill Garden Ct	0.09	50	R								NA			NA		12/10/2014
(7426) Great Owl Dr	0.14	NA									NA			NA		
(7427) Greenwich Point Rd	0.16	150	R								NA			NA		12/10/2014
(7428) Robindale Ct	0.13	40	R								NA			NA		12/10/2014

Virginia Department of Transportation  
Traffic Engineering Division  
2014  
Annual Average Daily Traffic Volume Estimates By Section of Route  
Fairfax Maintenance Area

Route	Length	AADT	QA	4Tire	Bus	-----Truck-----				QC	K Factor	QK	Dir Factor	AAWDT	QW	Year
						2Axle	3+Axle	1Trail	2Trail							
<b>Fairfax County</b>																
(7429) Wild Pine Way	0.08	70	R								NA			NA		12/10/2014
(7430) Sereno Ct	0.13	90	R								NA			NA		12/10/2014
(7431) New Bedford Lane	0.24	130	R								NA			NA		12/10/2014
(7432) Stamford Way	0.07	90	R								NA			NA		12/10/2014
(7433) Sawbridge Way	0.09	90	R								NA			NA		12/10/2014
(7434) Center Harbor Pl	0.05	180	R								NA			NA		04/11/2002
(7435) Post Forest Dr	0.60	4900	R								NA			NA		06/03/2003
(7436) Government Center Pkwy	1.02	6000	R								NA			NA		11/19/2009
(7436) Government Center Pkwy	0.45	6500	G	99%	0%	0%	0%	0%	0%	C	0.088	F	0.59	6900	G	2014
(7436) Government Center Pkwy	0.02	6000	N								NA			NA		11/19/2009
(7436) Government Center Pkwy	0.11	810	R								NA			NA		03/25/2009
(7437) Forum Dr	0.20	5500	R								NA			NA		03/04/2009
(7438) Winstead St	0.08	250	R								NA			NA		03/09/2009
(7438) Winstead St	0.21	70	R								NA			NA		12/10/2014
(7439) Thompson Ridge Ct	0.16	60	R								NA			NA		12/10/2014
(7440) Heather Down Dr	0.22	NA									NA			NA		
(7440) Heather Down Dr	0.16	NA									NA			NA		
(7441) Rosiers Branch Dr	0.21	190	R								NA			NA		08/10/2005
(7442) Explorer St	0.10	4900	R								NA			NA		06/23/2005
(7443) Judy Witt Lane	0.06	200	R								NA			NA		05/20/2002

Virginia Department of Transportation  
Traffic Engineering Division  
2014  
Annual Average Daily Traffic Volume Estimates By Section of Route  
Fairfax Maintenance Area

Route	Length	AADT	QA	4Tire	Bus	-----Truck-----				QC	K Factor	QK	Dir Factor	AAWDT	QW	Year
						2Axle	3+Axle	1Trail	2Trail							
<b>Fairfax County</b>																
(7444) Central Ave	0.04	140	R			From: 29-697 Electric Ave					NA			NA		09/27/2000
(7444) Central Ave	0.06	80	R			To: 29-7443 Judy Witt Lane					NA			NA		09/27/2000
						From: Cul-de-Sac										
(7445) Westhurst Lane	0.30	330	R			To: 29-663 Miller Rd					NA			NA		05/28/2002
						From: Cul-de-Sac										
(7446) Westhurst Ct	0.13	210	R			To: 29-7445 Westhurst Lane					NA			NA		04/17/2002
						From: Cul-de-Sac										
(7447) Quiet Brook Rd	0.19	50	R			To: Dead End					NA			NA		09/27/2000
						From: 29-7448 Decour Ct										
(7447) Quiet Brook Rd	0.12	460	R			To: 29-654 Popes Head Rd					NA			NA		08/13/2001
						From: Cul-de-Sac										
(7448) Decour Ct	0.26	150	R			To: 29-7447 Quiet Brook Rd					NA			NA		08/13/2001
						From: Cul-de-Sac										
(7449) Shadwell Dr	0.13	120	R			To: 29-622 Pole Rd					NA			NA		1996
						From: Cul-de-Sac										
(7450) Oak Cluster Dr	0.19	NA				To: 29-7005 Rocky Run Dr					NA			NA		
						From: Cul-de-Sac										
(7451) Twin Pine Ct	0.04	60	R			To: 29-7450 Oak Cluster Dr					NA			NA		12/10/2014
						From: Cul-de-Sac										
(7452) Cedar Knoll Dr	0.14	100	R			To: 29-7005 Rocky Run Dr					NA			NA		12/10/2014
						From: Cul-de-Sac										
(7453) Stone Ridge Dr	0.19	130	R			To: 29-7005 Rocky Run Dr					NA			NA		09/27/2000
						From: 29-7453 Stone Ridge Dr										
(7454) Locust Branch Ct	0.06	70	R			To: Cul-de-Sac					NA			NA		12/10/2014
						From: 29-5806 Rolling Stone Way										
(7455) Bedrock Rd	0.07	40	R			To: 29-7458 Green Spring Lane					NA			NA		1985
						From: 29-723 Harrison Lane										
(7455) Bedrock Rd	0.56	NA				To: Cul-de-Sac					NA			NA		
						From: Cul-de-Sac										
(7456) Komes Ct	0.06	60	R			To: 29-7455 Bedrock Rd					NA			NA		12/10/2014
						From: Cul-de-Sac										
(7457) Bedrock Ct	0.09	90	R			To: 29-7455 Bedrock Rd					NA			NA		12/10/2014
						From: 29-7455 Bedrock Rd										
(7458) Green Spring Lane	0.20	NA				To: Cul-de-Sac					NA			NA		
						From: Cul-de-Sac										
(7459)	0.11	NA				To: WCL Vienna					NA			NA		
						From: Cul-de-Sac										

Virginia Department of Transportation  
Traffic Engineering Division  
2014  
Annual Average Daily Traffic Volume Estimates By Section of Route  
Fairfax Maintenance Area

Route	Length	AADT	QA	4Tire	Bus	-----Truck-----				QC	K Factor	QK	Dir Factor	AAWDT	QW	Year
						2Axle	3+Axle	1Trail	2Trail							
<b>Fairfax County</b>																
(7460) Montafia Lane	0.27	40	R			From: 29-5791 Abbey Oak Dr					NA			NA		12/10/2014
						To: Cul-de-Sac										
(7461) Nevar Ct	0.09	80	R			From: 29-5791 Abbey Oak Dr					NA			NA		12/10/2014
						To: Cul-de-Sac										
(7462) Casey Ct	0.09	90	R			From: Cul-de-Sac					NA			NA		12/10/2014
						To: 29-7458 Green Spring Lane										
(7462) Westman Ct	0.10	110	R			From: Cul-de-Sac					NA			NA		12/10/2014
						To: Cul-de-Sac										
(7463) Kyles Ld	0.19	170	R			From: Cul-de-Sac					NA			NA		04/30/2003
						To: 29-1297 Dudrow Rd										
(7464) Colling Ridge Ct	0.07	80	R			From: 29-628 Collingwood Rd					NA			NA		05/21/2003
						To: Cul-de-Sac										
(7465) Melanie Ct	0.07	70	R			From: Cul-de-Sac					NA			NA		12/10/2014
						To: 29-4940 Melanie Lane										
(7465) Melanie Ct	0.07	45	R			From: Cul-de-Sac					NA			NA		12/10/2014
						To: Cul-de-Sac										
(7466) Oakton Ridge Ct	0.09	70	R			From: Cul-de-Sac					NA			NA		12/10/2014
						To: 29-7467 W; Oakton Ridge Cir										
(7466) Oakton Ridge Ct	0.46	100	R			From: 29-7467 W; Oakton Ridge Ci					NA			NA		1997
						To: 29-806 Marbury Rd										
(7466) Hunting Hills Ct	0.26	NA				From: Cul-de-Sac					NA			NA		
						To: Cul-de-Sac										
(7467) Oakton Ridge Cir	0.27	80	R			From: 29-7466 WEST					NA			NA		09/27/2000
						To: 29-7466 EAST										
(7468) Weber Pl	0.32	2400	R			From: Cul-de-Sac					NA			NA		04/17/2002
						To: 29-806 Marbury Rd										
(7469) Mitchell Ct	0.04	70	R			From: 29-4847 Maureen Lane					NA			NA		08/20/2001
						To: Cul-de-Sac										
(7470) Townwood Dr	0.15	NA				From: Cul-de-Sac					NA			NA		
						To: US 50; FR-999										
(7471) Bokel Dr	0.13	1700	R			From: 29-7472 Leith Ct					NA			NA		06/23/2005
						To: 29-645; 29-7158										
(7472) Leith Ct	0.11	110	R			From: Dead End					NA			NA		12/10/2014
						To: 29-7471 Bokel Dr										
(7472) Leith Ct	0.10	90	R			From: Cul-de-Sac					NA			NA		12/10/2014
						To: Cul-de-Sac										
(7473) Hawksbeard Ct	0.05	30	R			From: 29-2524 Valeview Dr					NA			NA		12/10/2014
						To: Cul-de-Sac										
(7474) Clara Barton Ct	0.10	90	R			From: Cul-de-Sac					NA			NA		12/10/2014
						To: 29-5131 Governor Yeardley Dr										

Virginia Department of Transportation  
Traffic Engineering Division  
2014  
Annual Average Daily Traffic Volume Estimates By Section of Route  
Fairfax Maintenance Area

Route	Length	AADT	QA	4Tire	Bus	-----Truck-----				QC	K Factor	QK	Dir Factor	AAWDT	QW	Year
						2Axle	3+Axle	1Trail	2Trail							
<b>Fairfax County</b>																
(7475) McLendon Ct	0.19	NA														
(7476) John Roccato Ct	0.06	50	R													12/10/2014
(7477) Austin Ct	0.06	80	R													12/10/2014
(7477) Austin Ct	0.09	290	R													01/12/2009
(7477) Austin Ct	0.12	NA														
(7478) Wood Pile Ct	0.04	40	R													12/10/2014
(7478) Wood Pile Ct	0.07	70	R													12/10/2014
(7479) Lady Anne Ct	0.05	70	R													12/10/2014
(7480) Quietway Ct	0.09	70	R													12/10/2014
(7481) Carlton Pl	0.34	280	R													1997
(7482) Mill Ridge	0.12	60	R													12/10/2014
(7482) Mill Ridge	0.14	30	R													1997
(7483) Carlton Ct	0.05	30	R													12/10/2014
(7484) Swinks Ct	0.06	40	R													12/10/2014
(7484) Swinks Ct	0.11	70	R													12/10/2014
(7485)	0.20	1500	R													03/17/2009
(7486) Skyline Heights Ct	0.09	100	R													12/10/2014
(7487) Carlwood Rd	0.15	40	R													12/10/2014
(7488) Pole Rd	0.24	370	G	99%	1%	1%	0%	0%	0%	C	0.115	F	0.6	390	G	2014
(7489) Deane Ct	0.09	30	R													12/10/2014

Virginia Department of Transportation  
Traffic Engineering Division  
2014  
Annual Average Daily Traffic Volume Estimates By Section of Route  
Fairfax Maintenance Area

Route	Length	AADT	QA	4Tire	Bus	-----Truck-----				QC	K Factor	QK	Dir Factor	AAWDT	QW	Year	
						2Axle	3+Axle	1Trail	2Trail								
<b>Fairfax County</b>																	
(7490) Hunters Crest Way	0.51	260	R			From: 29-673 Lawyers Rd					NA			NA		1996	
						To: Cul-de-Sac											
(7491) Hunters Run Ct	0.12	50	R			From: Cul-de-Sac					NA			NA		12/10/2014	
						To: 29-7490 Hunters Crest Way											
(7492) Simpson Patent Ct	0.06	40	R			From: 29-6500 Clara Barton Dr					NA			NA		12/10/2014	
						To: Cul-de-Sac											
(7493) Sally Ford Ct	0.06	60	R			From: 29-6500 Clara Barton Dr					NA			NA		12/10/2014	
						To: Cul-de-Sac											
(7494) Twin Knolls Ct	0.07	45	R			From: 29-613 Lincolnia Rd					NA			NA		12/10/2014	
						To: Cul-de-Sac											
(7495) Clovermeadow Dr	0.60	320	R			From: 29-674 Hunter Mill Rd					NA			NA		1997	
						To: 29-674; 29-3961											
(7496) Cowberry Ct	0.10	60	R			From: 29-7495 Clovermeadow Dr					NA			NA		12/10/2014	
						To: Cul-de-Sac											
(7497) Cornflower Ct	0.13	70	R			From: 29-7495 Clovermeadow Dr					NA			NA		12/10/2014	
						To: Cul-de-Sac											
(7498) Dwight St	0.15	80	R			From: 29-666 Monroe St					NA			NA		12/10/2014	
						To: Cul-de-Sac											
(7499)	0.02	NA				From: 29-7498					NA			NA			
						To: Dead End											
(7500) Service Rd	0.18	270	R			From: 29-636 Hooes Rd					NA			NA		02/17/2009	
						To: 29-636 Hooes Rd											
(7501) Innisfree Dr	0.26	NA				From: 29-636 Hooes Rd					NA			NA			
						To: Cul-de-Sac											
(7502) Flemmingwood Lane	0.05	30	R			From: 29-7501 Innisfree Dr					NA			NA		12/10/2014	
						To: Dead End											
(7503) Stoneledge Ct	0.04	30	R			From: Cul-de-Sac					NA			NA		12/10/2014	
						To: 29-4719 Myrtle Lane											
(7503) Stoneledge Ct	0.08	45	R			From: 29-4719 Myrtle Lane					NA			NA		12/10/2014	
						To: Cul-de-Sac											
(7504) Southern Oaks Ct	0.17	670	R			From: 29-636 Hooes Rd					NA			NA		11/26/2001	
						To: Cul-de-Sac											
(7505) Kings Cavalier Ct	0.16	40	R			From: Cul-de-Sac					NA			NA		12/10/2014	
						To: 29-3729 Sweetwood Lane											
(7506) Mary Powell Lane	0.11	100	R			From: Cul-de-Sac					NA			NA		1996	
						To: 29-6386 Horton Hill Rd											
(7507) Liz Ct	0.03	70	R			From: 29-7506 Mary Powell Lane					NA			NA		12/10/2014	
						To: Cul-de-Sac											



Virginia Department of Transportation  
Traffic Engineering Division  
2014  
Annual Average Daily Traffic Volume Estimates By Section of Route  
Fairfax Maintenance Area

Route	Length	AADT	QA	4Tire	Bus	-----Truck-----				QC	K Factor	QK	Dir Factor	AAWDT	QW	Year
						2Axle	3+Axle	1Trail	2Trail							
<b>Fairfax County</b>																
7508 Woodcock Lane	0.11	340	R			From: 29-6386 Horton Hill Rd					NA		NA			1996
						To: Cul-de-Sac										
7509 Woodcock Ct	0.05	80	R			From: 29-7508 Woodcock Lane					NA		NA			12/10/2014
						To: Cul-de-Sac										
7510 White Post Rd	0.35	130	R			From: Begin Loop					NA		NA			10/03/2000
						To: 29-7778 Hickory Post Ct										
7510 White Post Rd	0.54	2900	R			From: 29-7778 Hickory Post Ct					NA		NA			11/26/2001
						To: US 29 Lee Highway										
7511 White Post Ct	0.04	70	R			From: Cul-de-Sac					NA		NA			07/16/2001
						To: 29-7510 White Post Rd										
7512 Sacred Lane	0.15	80	R			From: Dead End					NA		NA			07/16/2001
						To: 29-7510 White Post Rd										
7513 Gold Post Ct	0.05	80	R			From: 29-7510 White Post Rd					NA		NA			07/16/2001
						To: Cul-de-Sac										
7514 Newton Tavern Ct	0.06	NA				From: 29-7345 Newton Patent Dr					NA		NA			
						To: Cul-de-Sac										
7515 Whisperwood Ct	0.05	270	R			From: Cul-de-Sac					NA		NA			12/04/2001
						To: 29-6292 Shadowlake Way										
7516 Thorncliff Lane	0.05	300	R			From: 29-6292 Shadowlake Way					NA		NA			02/17/2009
						To: 29-7599 Middleford Rd										
7516 Thorncliff Lane	0.43	2200	R			From: 29-7599 Middleford Rd					NA		NA			12/07/2001
						To: Cul-de-Sac										
7517 Pohick Forest Ct	0.09	100	R			From: Cul-de-Sac					NA		NA			12/10/2014
						To: 29-3329 Flint St										
7518 Southstream Run	0.08	230	R			From: 29-640; 29-7067					NA		NA			05/20/2003
						To: Cul-de-Sac										
7519 Oakmere Pl	0.11	130	R			From: 29-6201 Secret Hollow Lane					NA		NA			12/10/2014
						To: Cul-de-Sac										
7520 Peep Toad Ct	0.08	130	R			From: Cul-de-Sac					NA		NA			08/15/2001
						To: 29-655 Shirley Gate Rd										
7521 Nancyann Way	0.18	NA				From: 29-655 Shirley Gate Rd					NA		NA			
						To: Cul-de-Sac										
7522 Delsignore Dr	0.06	120	R			From: Dead End					NA		NA			08/15/2001
						To: 29-7521 Nancyann Way										
7523 Lauren Dr	0.13	240	R			From: 29-636 Hoes Rd					NA		NA			12/07/2001
						To: Cul-de-Sac										
7524 Irene Ct	0.09	230	R			From: Cul-de-Sac					NA		NA			12/04/2001
						To: 29-7523 Lauren Dr										

Virginia Department of Transportation  
 Traffic Engineering Division  
 2014  
 Annual Average Daily Traffic Volume Estimates By Section of Route  
 Fairfax Maintenance Area

Route	Length	AADT	QA	4Tire	Bus	-----Truck-----				QC	K Factor	QK	Dir Factor	AAWDT	QW	Year
						2Axle	3+Axle	1Trail	2Trail							
<b>Fairfax County</b>																
(7525) Clover Glen Dr	0.25	170	R				29-6382 Bird Rd				NA			NA		1996
							Cul-de-Sac									
(7526) Barnwood Ter	0.08	40	R				29-7525 Clover Glen Dr				NA			NA		12/10/2014
							Cul-de-Sac									
(7527) Prince Edward Ct	0.14	220	R				Cul-de-Sac				NA			NA		05/07/2002
							29-671 Stuart Mill Rd									
(7528) Hunters Pl	0.27	90	R				Cul-de-Sac				NA			NA		12/10/2014
							29-677 Hunter Station Rd									
(7529) Summerton Way	0.11	1100	R				29-1223 Elder Ave				NA			NA		06/23/2005
							29-1225 Forsythia St									
(7529) Summerton Way	0.13	1300	R				29-6578 Summerton Way				NA			NA		06/23/2005
(7530) Hidden Meadow Dr	0.62	2300	R				29-7140 Tuckaway Dr				NA			NA		1997
							29-6819 Franklin Farm Rd									
(7531) Birch Bark Ct	0.13	110	R				29-7530 Hidden Meadow Dr				NA			NA		12/10/2014
							Cul-de-Sac									
(7532) Peachwood Ct	0.11	90	R				Cul-de-Sac				NA			NA		12/10/2014
							29-7530 Hidden Meadow Dr									
(7533) Buckeye Lane	0.12	NA					29-7140 Tuckaway Dr				NA			NA		
							Cul-de-Sac									
(7534) Nodding Pine Ct	0.11	110	R				29-7140 Tuckaway Dr				NA			NA		12/10/2014
							Cul-de-Sac									
(7535) Teaberry Ct	0.08	60	R				29-7530 Hidden Meadow Dr				NA			NA		12/10/2014
							Cul-de-Sac									
(7536) Meadowsweet Dr	0.10	90	R				29-7530 Hidden Meadow Dr				NA			NA		12/10/2014
							Cul-de-Sac									
(7537) Pecan Pl	0.07	80	R				29-7140 Tuckaway Dr				NA			NA		12/10/2014
							Cul-de-Sac									
(7538) Ashvale Dr	0.30	590	R				29-7140 Tuckaway Dr				NA			NA		06/04/2002
							Cul-de-Sac									
(7539) Oakmont Ct	0.27	70	R				29-669 Stuart Mill Rd				NA			NA		12/10/2014
							Cul-de-Sac									
(7540)	0.04	60	R				Dead End				NA			NA		1997
							29-2312 Grayson Pl									
(7541) Turner Ave	0.11	860	R				29-2312 Grayson Pl				NA			NA		02/25/2009
							29-703 Haycock Rd									
(7542) Hallwood Ave	0.11	60	R				29-694 Great Falls St				NA			NA		12/10/2014
							Dead End									

Virginia Department of Transportation  
 Traffic Engineering Division  
 2014  
 Annual Average Daily Traffic Volume Estimates By Section of Route  
 Fairfax Maintenance Area

Route	Length	AADT	QA	4Tire	Bus	-----Truck-----				QC	K Factor	QK	Dir Factor	AAWDT	QW	Year
						2Axle	3+Axle	1Trail	2Trail							
<b>Fairfax County</b>																
(7543) Cherry Orchard Ct	0.07	140	R								NA			NA		12/06/2001
(7544) Silver Sage Ct	0.10	170	R								NA			NA		12/06/2001
(7545) Groveland Dr	0.36	1300	R								NA			NA		12/06/2001
(7546) Blue Jasmine Ct	0.09	100	R								NA			NA		12/10/2014
(7547) Green Garland Dr	0.32	160	R								NA			NA		12/06/2001
(7548) Silver Oak Ct	0.07	80	R								NA			NA		12/10/2014
(7549) Red Tulip Ct	0.05	100	R								NA			NA		12/10/2014
(7550) Fallsmere Ct	0.08	90	R								NA			NA		12/10/2014
(7551) Virginia Ave	0.02	5	R								NA			NA		12/10/2014
(7552) Virginia Ave	0.05	NA									NA			NA		
(7552) Virginia Ave	0.06	230	R								NA			NA		02/24/2009
(7552) Virginia Ave	0.05	10	R								NA			NA		12/10/2014
(7553) Virginia Ave	0.01	NA									NA			NA		
(7554) Ivy Mint Ct	0.07	130	R								NA			NA		12/06/2001
(7555) Hoffmans Lane	0.19	NA									NA			NA		
(7556) Courtland Dr	0.12	30	R								NA			NA		12/10/2014
(7557) Angleton Ct	0.10	NA									NA			NA		
(7558) Conell Ct	0.09	NA									NA			NA		
(7559) Langley Springs Ct	0.06	40	R								NA			NA		12/10/2014

Virginia Department of Transportation  
Traffic Engineering Division  
2014  
Annual Average Daily Traffic Volume Estimates By Section of Route  
Fairfax Maintenance Area

Route	Length	AADT	QA	4Tire	Bus	-----Truck-----				QC	K Factor	QK	Dir Factor	AAWDT	QW	Year
						2Axle	3+Axle	1Trail	2Trail							
<b>Fairfax County</b>																
(7560) Philip Lee Rd	0.34	340	R								NA			NA		10/11/2000
(7561) Carrier Ct	0.09	70	R								NA			NA		12/10/2014
(7562) Bernadette Ct	0.13	180	R								NA			NA		12/10/2014
(7563) Samuels Pine Rd	0.21	150	R								NA			NA		10/11/2000
(7564) Elk Run Rd	0.38	180	R								NA			NA		10/11/2000
(7565) Norris Ct	0.16	130	R								NA			NA		10/11/2000
(7566) Tonys Pl	0.07	80	R								NA			NA		12/10/2014
(7567) Sovereign Pl	0.22	200	R								NA			NA		12/10/2014
(7568) Stuart Mill Ct	0.15	140	R								NA			NA		06/04/2002
(7569) Kincannon Pl	0.06	NA									NA			NA		
(7569) Kincannon Pl	0.07	NA									NA			NA		
(7570) Aubrey Place Ct	0.14	120	R								NA			NA		12/10/2014
(7571) Blue Fox Lane	0.11	NA									NA			NA		
(7572) Sumter Ct	0.07	100	R								NA			NA		12/10/2014
(7573) Fishers Hill Ct	0.10	120	R								NA			NA		12/10/2014
(7574) Brockmeyer Ct	0.07	90	R								NA			NA		12/10/2014
(7575) Thomas Young Lane	0.13	80	R								NA			NA		1996
(7576) Thomas Young Ct	0.05	80	R								NA			NA		12/10/2014
(7577) Windmoore Ct	0.09	110	R								NA			NA		12/10/2014

Virginia Department of Transportation  
 Traffic Engineering Division  
 2014  
 Annual Average Daily Traffic Volume Estimates By Section of Route  
 Fairfax Maintenance Area

Route	Length	AADT	QA	4Tire	Bus	-----Truck-----				QC	K Factor	QK	Dir Factor	AAWDT	QW	Year
						2Axle	3+Axle	1Trail	2Trail							
<b>Fairfax County</b>																
(7578) Rosetree Ct	0.18	330	R								NA			NA		1996
(7579) Kings Ridge Ct	0.23	130	R								NA			NA		12/10/2014
(7580) Malin Ct	0.07	70	R								NA			NA		12/10/2014
(7581) Beech Down Dr	0.39	280	R								NA			NA		08/08/2005
(7581) Beech Down Dr	0.45	1500	R								NA			NA		06/04/2002
(7581) Beech Down Dr	0.18	3300	R								NA			NA		06/23/2005
(7582) Armfield Farm Dr	0.64	1700	R								NA			NA		08/08/2005
(7583) Hampstead Ct	0.05	70	R								NA			NA		12/10/2014
(7584) Southernwood Ct	0.06	90	R								NA			NA		12/10/2014
(7584) Southernwood Ct	0.06	240	R								NA			NA		08/08/2005
(7584) Southernwood Ct	0.06	60	R								NA			NA		12/10/2014
(7585) Paoli Ct	0.06	80	R								NA			NA		12/10/2014
(7586) Bellerose Dr	0.16	750	R								NA			NA		08/08/2005
(7587) Dittany Ct	0.06	70	R								NA			NA		12/10/2014
(7588) Bromall Ct	0.07	70	R								NA			NA		12/10/2014
(7589) Kew Garden Ct	0.06	60	R								NA			NA		12/10/2014
(7590) Peaceful Ct	0.03	30	R								NA			NA		12/10/2014
(7591) Tender Ct	0.03	50	R								NA			NA		12/10/2014
(7592) Haverford Ct	0.06	80	R								NA			NA		12/10/2014
(7593) Gladwyn Ct	0.04	60	R								NA			NA		12/10/2014

Virginia Department of Transportation  
Traffic Engineering Division  
2014  
Annual Average Daily Traffic Volume Estimates By Section of Route  
Fairfax Maintenance Area

Route	Length	AADT	QA	4Tire	Bus	-----Truck-----				QC	K Factor	QK	Dir Factor	AAWDT	QW	Year
						2Axle	3+Axle	1Trail	2Trail							
<b>Fairfax County</b>																
(7594) Old Chatwood Pl	0.14	140	R								NA			NA		12/10/2014
(7594) Old Chatwood Pl	0.06	80	R								NA			NA		12/10/2014
(7595) Clary Sage Dr	0.22	390	R								NA			NA		06/23/2005
(7596) Stonehouse Pl	0.07	350	R								NA			NA		11/16/2009
(7597) Angelica Ct	0.05	60	R								NA			NA		12/10/2014
(7598) Arundel Pl	0.05	80	R								NA			NA		05/01/2003
(7599) Middleford Rd	0.08	890	R								NA			NA		12/07/2001
(7599) Middleford Rd	0.06	830	R								NA			NA		12/07/2001
(7599) Middleford Rd	0.17	1500	R								NA			NA		12/07/2001
(7600) Mount Lookout Ct	0.04	120	R								NA			NA		01/22/2002
(7601) Light Infantry Dr	0.10	380	R								NA			NA		02/10/2009
(7602) Blue Jug Landinf	0.11	130	R								NA			NA		12/10/2014
(7602) Blue Jug Landing	0.11	110	R								NA			NA		12/10/2014
(7603) Martin Taylor Ct	0.03	150	R								NA			NA		02/23/2009
(7603) Martin Taylor Ct	0.05	40	R								NA			NA		12/11/2014
(7604) Lillie Mae Way	0.05	60	R								NA			NA		12/11/2014
(7605) Copper Ridge Dr	0.24	580	R								NA			NA		08/02/2005
(7605) Copper Ridge Dr	0.21	840	R								NA			NA		08/02/2005
(7606) Copper Hill Rd	0.09	420	R								NA			NA		07/12/2005
(7608) Copper Creek Rd	0.51	90	R								NA			NA		12/11/2014

Virginia Department of Transportation  
Traffic Engineering Division  
2014  
Annual Average Daily Traffic Volume Estimates By Section of Route  
Fairfax Maintenance Area

Route	Length	AADT	QA	4Tire	Bus	-----Truck-----				QC	K Factor	QK	Dir Factor	AAWDT	QW	Year
						2Axle	3+Axle	1Trail	2Trail							
<b>Fairfax County</b>																
7609	Copper Creek Ct	0.06	50	R		From: 29-7608 Copper Creek Rd					NA			NA		12/11/2014
						To: Cul-de-Sac										
7610	Copper Bed Rd	0.08	60	R		From: Dead End					NA			NA		12/11/2014
7610	Copper Bed Rd	0.09	80	R		From: 29-7606 Copper Hill Rd					NA			NA		12/11/2014
						To: Cul-de-Sac										
7611	Meadow Hall Dr	0.14	360	R		From: 29-666 W, Monroe St					NA			NA		1997
7611	Meadow Hall Dr	0.37	740	R		From: 29-6679 New Carson Dr					NA			NA		06/04/2002
7611	Paddock Gate Ct	0.17	240	R		From: 29-666 E, Monroe St					NA			NA		12/11/2014
						To: Cul-de-Sac										
7612	Topsfield Ct	0.15	130	R		From: Cul-de-Sac					NA			NA		12/11/2014
						To: 29-7611 Meadow Hall Dr										
7613	Meadow Hall Ct	0.08	80	R		From: 29-7611 Meadow Hall Dr					NA			NA		12/11/2014
						To: Cul-de-Sac										
7614	Cockerill Ct	0.05	70	R		From: 29-7611 Meadow Hall Dr					NA			NA		12/11/2014
						To: Cul-de-Sac										
7615	Cinch Ring Ct	0.05	60	R		From: Cul-de-Sac					NA			NA		12/11/2014
						To: 29-6640 Latigo Lane										
7616	Lyrac Ct	0.13	45	R		From: 29-5456 Lyrac St					NA			NA		12/11/2014
						To: Cul-de-Sac										
7617	Hidden Estates Ct	0.06	60	R		From: Cul-de-Sac					NA			NA		12/11/2014
						To: 29-785 Hidden Rd										
7618	Chappell Lane	0.08	180	R		From: Cul-de-Sac					NA			NA		05/08/2002
						To: 29-3891 Oak Valley Dr										
7619	Lawrence Mill Lane	0.09	NA			From: Cul-de-Sac					NA			NA		
						To: 29-1166 Wharton Lane										
7620	Queen Victoria Ct	0.24	370	R		From: 29-3647 Lake Braddock Dr					NA			NA		01/24/2002
						To: Cul-de-Sac										
7621	Cork Pl	0.05	80	R		From: Dead End					NA			NA		01/22/2002
7621	Cork Pl	0.05	60	R		From: 29-7620 Queen Victoria Ct					NA			NA		01/22/2002
						To: Cul-de-Sac										
7622	De Soto Ct	0.04	45	R		From: 29-6176 De Soto St					NA			NA		12/11/2014
						To: Cul-de-Sac										
7623	Wyeth Lane	0.10	150	R		From: 29-6177 Bakersville Lane					NA			NA		01/22/2002
						To: Cul-de-Sac										
7624	Doolittle St	0.13	220	R		From: Cul-de-Sac					NA			NA		01/22/2002
						To: 29-6177 Bakersville Lane										

Virginia Department of Transportation  
Traffic Engineering Division  
2014  
Annual Average Daily Traffic Volume Estimates By Section of Route  
Fairfax Maintenance Area

Route	Length	AADT	QA	4Tire	Bus	-----Truck-----				QC	K Factor	QK	Dir Factor	AAWDT	QW	Year
						2Axle	3+Axle	1Trail	2Trail							
<b>Fairfax County</b>																
7625	Kemp Lane	0.19	NA			From: 29-6177 Bakersville Lane					NA			NA		
						To: Cul-de-Sac										
7626	Olivia Pl	0.03	40	R		From: Dead End					NA			NA		01/22/2002
7626	Olivia Pl	0.07	110	R		From: 29-7625 Kemp Lane					NA			NA		01/22/2002
						To: Cul-de-Sac										
7627	Byron Ter	0.19	250	R		From: 29-6177 Bakersville Lane					NA			NA		01/22/2002
						To: Cul-de-Sac										
7628	Wigfield Way	0.08	120	R		From: 29-7627 Byron Ter					NA			NA		01/22/2002
						To: Cul-de-Sac										
7629	Crews Rd	0.23	50	R		From: Cul-de-Sac					NA			NA		12/11/2014
7629	Crews Rd	0.07	45	R		From: 29-7631 Nedra Dr					NA			NA		12/11/2014
						To: Cul-de-Sac										
7630	Stephanie Cir	0.19	290	R		From: Cul-de-Sac					NA			NA		1996
						To: SR 193 Georgetown Pike										
7631	Nedra Dr	0.43	660	R		From: 29-7629 Crews Rd					NA			NA		09/15/2005
						To: 29-7630 Stephanie Cir										
7632	Olde Georgetown Ct	0.33	200	R		From: Cul-de-Sac					NA			NA		05/08/2002
						To: SR 193 Georgetown Pike										
7633	Snow Shoe Ct	0.13	80	R		From: 29-7660 Bandy Run Rd					NA			NA		12/11/2014
						To: Cul-de-Sac										
7634	Richard Casey Ct	0.10	140	R		From: Cul-de-Sac					NA			NA		06/02/2003
						To: 29-1355 Griffin Dr										
7635	Mount Air Dr	0.43	570	R		From: 29-611 Telegraph Rd					NA			NA		02/25/2009
						To: 29-611; 29-6550										
7636	Harley Rd	0.25	350	R		From: Cul-de-Sac					NA			NA		06/03/2003
						To: SR 242 Gunston Rd										
7637	Villa St	0.24	200	R		From: Dead End					NA			NA		06/02/2003
						To: 29-644 Franconia Rd										
7638		0.09	70	R		From: 29-1297 Dudrow Rd					NA			NA		12/11/2014
						To: Cul-de-Sac										
7639	Clapham Rd	0.07	130	R		From: 29-8691 Summer Ridge Rd					NA			NA		05/19/2003
						To: Cul-de-Sac										
7640	Fran Ct	0.05	45	R		From: 29-6551 Silver Ann Dr					NA			NA		12/11/2014
						To: Cul-de-Sac										
7641	Graceway Dr	0.18	480	R		From: 29-611 Telegraph Rd					NA			NA		02/25/2009
						To: 29-6551 Silver Ann Dr										



Virginia Department of Transportation  
Traffic Engineering Division  
2014  
Annual Average Daily Traffic Volume Estimates By Section of Route  
Fairfax Maintenance Area

Route	Length	AADT	QA	4Tire	Bus	-----Truck-----				QC	K Factor	QK	Dir Factor	AAWDT	QW	Year
						2Axle	3+Axle	1Trail	2Trail							
<b>Fairfax County</b>																
7642 Silassie Ct	0.05	45	R								NA			NA		12/11/2014
7643 Tiddle Way	0.26	100	R								NA			NA		12/11/2014
7643 Tiddle Way	0.12	NA									NA			NA		
7643 Tiddle Way	0.17	140	R								NA			NA		12/11/2014
7644 Plaskett Lane	0.34	480	G	97%	0%	2%	1%	0%	0%	C	0.132	F	0.657	510	G	2014
7645 Stoneway Ct	0.03	40	R								NA			NA		12/11/2014
7646 Silverdale Ct	0.12	500	R								NA			NA		05/01/2003
7647 Colvin Mill Ct	0.09	140	R								NA			NA		05/07/2002
7648 Tysons Bv	0.77	5900	R								NA			NA		11/03/2005
7649 Galleria Dr	0.42	17000	G	99%	0%	0%	0%	0%	0%	C	0.107	F	0.883	19000	G	2014
7650 Point Rider Lane	0.51	1400	R								NA			NA		07/13/2005
7651 Equus Ct	0.05	60	R								NA			NA		12/11/2014
7652 Champerty Pl	0.02	7	R								NA			NA		1996
7653 Hurdle Ct	0.05	60	R								NA			NA		12/11/2014
7654 River Forest Dr	0.25	40	R								NA			NA		12/11/2014
7655 Sugar Maple Lane	0.20	350	R								NA			NA		06/23/2005
7656 Syrup Mill Rd	0.08	480	R								NA			NA		08/16/2005
7657 Taji Court	0.09	70	R								NA			NA		12/11/2014
7657 Taji Court	0.09	90	R								NA			NA		12/11/2014

Virginia Department of Transportation  
Traffic Engineering Division  
2014  
Annual Average Daily Traffic Volume Estimates By Section of Route  
Fairfax Maintenance Area

Route	Length	AADT	QA	4Tire	Bus	-----Truck-----				QC	K Factor	QK	Dir Factor	AAWDT	QW	Year
						2Axle	3+Axle	1Trail	2Trail							
<b>Fairfax County</b>																
7658	Deerfield Pond Dr	0.28	370	R									NA	NA		09/15/2005
7659	Deerfield Pond Ct	0.14	50	R									NA	NA		12/11/2014
7659	Deerfield Pond Ct	0.12	45	R									NA	NA		12/11/2014
7660	Bandy Run Rd	0.17	290	R									NA	NA		04/10/2002
7660	Bandy Run Rd	0.04	180	R									NA	NA		04/10/2002
7660	Bandy Run Rd	0.28	1200	R									NA	NA		08/16/2005
7661	Sugar Creek Ct	0.15	90	R									NA	NA		12/11/2014
7662	Sugar Maple Dr	0.18	110	R									NA	NA		12/11/2014
7662	Sugar Maple Dr	0.05	360	R									NA	NA		04/10/2002
7663	Silver Beech Rd	0.05	460	R									NA	NA		04/10/2002
7663	Silver Beech Rd	0.22	110	R									NA	NA		04/10/2002
7663	Safa St	0.29	NA										NA	NA		
7664	Safa Ct	0.12	50	R									NA	NA		12/11/2014
7665	Roman Mill Ct	0.09	60	R									NA	NA		12/11/2014
7666	Stone Mill Ct	0.14	80	R									NA	NA		12/11/2014
7667	Brick Mill Ct	0.05	60	R									NA	NA		12/11/2014
7668	Katie Leigh Ct	0.11	30	R									NA	NA		12/11/2014
7669	Lindsay Blake Lane	0.23	60	R									NA	NA		12/11/2014
7671	Gerardia Ct	0.12	390	R									NA	NA		05/01/2003
7672	Dutchman Dr	0.11	1000	R									NA	NA		05/06/2003

Virginia Department of Transportation  
Traffic Engineering Division  
2014  
Annual Average Daily Traffic Volume Estimates By Section of Route  
Fairfax Maintenance Area

Route	Length	AADT	QA	4Tire	Bus	-----Truck-----				QC	K Factor	QK	Dir Factor	AAWDT	QW	Year
						2Axle	3+Axle	1Trail	2Trail							
<b>Fairfax County</b>																
(7673) Washington Woods Dr	0.15	280	R			From: 29-4314 Ludgate Dr					NA		NA			05/21/2003
(7673) Washington Woods Dr	0.11	210	R			To: 29-7674 Warburton Ct					NA		NA			05/21/2003
(7674) Warburton Ct	0.04	48	R			From: 29-623 Old Mt Vernon Rd					NA		NA			05/21/2003
(7674) Warburton Ct	0.04	48	R			To: Cul-de-Sac					NA		NA			05/21/2003
(7675) Lake Newport Rd	1.14	7500	R			From: Dead End					NA		NA			1996
(7675) Lake Newport Rd	1.14	7500	R			To: 29-602; 29-6396					NA		NA			1996
(7676) Poplar Grove Dr	0.05	370	R			From: Cul-de-Sac					NA		NA			1996
(7676) Poplar Grove Dr	0.05	370	R			To: 29-7675 Lake Newport Rd					NA		NA			1996
(7677) Wolftrap Oaks Ct	0.09	100	R			From: 29-696 Wolftrap Rd					NA		NA			12/11/2014
(7677) Wolftrap Oaks Ct	0.09	100	R			To: Cul-de-Sac					NA		NA			12/11/2014
(7678) Thunderbolt Pl	0.34	50	R			From: Dead End					NA		NA			1996
(7678) Thunderbolt Pl	0.34	50	R			To: 29-7680 Centerview Dr					NA		NA			1996
(7679) Skyhawk Dr	0.09	3100	R			From: 29-7680 Centerview Dr					NA		NA			03/04/2009
(7679) Skyhawk Dr	0.09	3100	R			To: 29-657 Centreville Rd					NA		NA			03/04/2009
(7680) Sullyfield Circle	0.61	3800	R			From: End Loop					NA		NA			11/19/2009
(7680) Sullyfield Circle	0.30	4300	R			To: 29-7681 Brookfield Corporate Dr					NA		NA			11/19/2009
(7680) Sullyfield Circle	0.15	2400	R			From: 29-3575 Westmore St; Parke Long Circle					NA		NA			11/19/2009
(7680) Sullyfield Circle	0.10	7900	R			To: Begin Loop					NA		NA			11/19/2009
(7680) Sullyfield Circle	0.10	7900	R			From: Loop					NA		NA			11/19/2009
(7680) Centerview Dr	0.44	5300	R			To: US 50 Lee Jackson Hwy					NA		NA			03/04/2009
(7680) Centerview Dr	0.24	2300	R			From: 29-7679 Skyhawk Dr					NA		NA			11/19/2009
(7680) Centerview Dr	0.24	2300	R			To: Dead End					NA		NA			11/19/2009
(7681) Brookfield Corporate Dr	0.27	1100	R			From: Dead End					NA		NA			11/19/2009
(7681) Brookfield Corporate Dr	0.49	1800	R			To: 29-7682 Daly Dr					NA		NA			03/04/2009
(7681) Brookfield Corporate Dr	0.22	5500	R			From: 29-6215 Willard Rd					NA		NA			11/19/2009
(7681) Brookfield Corporate Dr	0.22	5500	R			To: 29-7680 Sullyfield Circle					NA		NA			11/19/2009
(7682) Daly Dr	0.18	3500	R			From: 29-7681 Brookfield Corp Dr					NA		NA			03/04/2009
(7682) Daly Dr	0.18	3500	R			To: 29-6215 Willard Rd					NA		NA			03/04/2009
(7683) Strathaven Pl	0.12	690	R			From: Dead End					NA		NA			05/16/2002
(7683) Strathaven Pl	0.12	690	R			To: 29-7741 Leamoore Lane					NA		NA			05/16/2002
(7684) Lochmoore Lane	0.07	700	R			From: 29-7683 Strathaven Pl					NA		NA			05/16/2002
(7684) Lochmoore Lane	0.07	700	R			To: 29-783 Edgelea Rd					NA		NA			05/16/2002
(7685) Bethany Ct	0.09	NA				From: Cul-de-Sac					NA		NA			
(7685) Bethany Ct	0.09	NA				To: 29-697 Woodford Rd					NA		NA			

Virginia Department of Transportation  
Traffic Engineering Division  
2014  
Annual Average Daily Traffic Volume Estimates By Section of Route  
Fairfax Maintenance Area

Route	Length	AADT	QA	4Tire	Bus	-----Truck-----				QC	K Factor	QK	Dir Factor	AAWDT	QW	Year
						2Axle	3+Axle	1Trail	2Trail							
<b>Fairfax County</b>																
(7686) Rehoboth Ct	0.14	120	R											NA		12/11/2014
(7687) Henson Ct	0.16	140	R											NA		1997
(7688) Chriswell Pl	0.07	90	R											NA		04/10/2002
(7689) Sunny Creek Cove	0.08	290	R											NA		05/22/2002
(7690) Windsor Way	0.08	60	R											NA		12/11/2014
(7691) Hampton Station Ct	0.18	120	R											NA		05/01/2003
(7692) Nandina Ct	0.08	110	R											NA		07/18/2001
(7693) Fire Fox Run	0.05	130	R											NA		08/02/2001
(7694) Gladewright Dr	0.32	480	R											NA		07/18/2001
(7695) Jacob Lane	0.12	190	R											NA		07/18/2001
(7696) Pemberton Lane	0.05	370	R											NA		08/02/2001
(7697) Virgin Rock Rd	0.17	210	R											NA		07/18/2001
(7698) Shipley Ct	0.11	170	R											NA		07/18/2001
(7698) Shipley Ct	0.10	180	R											NA		07/18/2001
(7700) Fair Lakes Pkwy	1.17	20000	G	98%	1%	1%	0%	0%	0%	F	0.095	F	0.608	21000	G	2014
(7700) Fair Lakes Pkwy	0.96	21000	G	98%	1%	1%	0%	0%	0%	C	0.088	F	0.539	23000	G	2014
(7700) Fair Lakes Pkwy	0.49	16000	R											NA		03/04/2009
(7701) Fair Lakes Circle	0.76	1900	R											NA		05/19/2003
(7701) Fair Lakes Circle	0.15	NA												NA		
(7702) Walney Knoll Ct	0.15	160	R											NA		09/27/2000

Virginia Department of Transportation  
Traffic Engineering Division  
2014  
Annual Average Daily Traffic Volume Estimates By Section of Route  
Fairfax Maintenance Area

Route	Length	AADT	QA	4Tire	Bus	-----Truck-----				QC	K Factor	QK	Dir Factor	AAWDT	QW	Year
						2Axle	3+Axle	1Trail	2Trail							
<b>Fairfax County</b>																
(7702) Walney Knoll Ct	0.08	130	R			From: 29-7378 Walney Way To: Cul-de-Sac					NA			NA		04/15/2003
(7703) Leighfield Valley Dr	0.13	130	R			From: 29-7704 Walney Park Dr To: 29-8317 Ferrara Ct					NA			NA		09/27/2000
(7703) Leighfield Valley Dr	0.12	910	R			From: 29-8315 Old Nursery Ct To: 29-4831 Poplar Tree Rd					NA			NA		04/15/2003
(7703) Leighfield Valley Dr	0.14	2500	R			From: 29-657 Walney Rd To: 29-8932 Autumn Glory Way					NA			NA		04/15/2003
(7704) Walney Park Dr	0.32	180	R			From: 29-7703 Leighfield Valley Dr To: Cul-de-Sac					NA			NA		09/27/2000
(7704) Walney Park Dr	0.04	40	R			From: Cul-de-Sac To: Dead End					NA			NA		12/11/2014
(7705) Lawrence Park Ct	0.06	60	R			From: Cul-de-Sac To: 29-7708 Store House Ct					NA			NA		12/11/2014
(7706) Store House Dr	0.06	90	R			From: 29-5402 Saint Germaine Dr To: 29-7707 Sutler Store Ct					NA			NA		04/10/2003
(7706) Store House Dr	0.06	430	R			From: 29-7707 Sutler Store Ct To: 29-8350 New Braddock Rd					NA			NA		04/10/2003
(7706) Store House Dr	0.07	860	R			From: 29-8350 New Braddock Rd To: 29-8416 Picket Oaks Rd					NA			NA		04/10/2003
(7706) Store House Dr	0.19	1800	R			From: Cul-de-Sac To: 29-7706 Store House Dr					NA			NA		04/10/2003
(7706) Store House Dr	0.04	1800	R			From: 29-7706 Store House Dr To: 29-5988 Nuttall Rd					NA			NA		04/10/2003
(7707) Sutler Store Ct	0.05	70	R			From: Cul-de-Sac To: Cul-de-Sac					NA			NA		04/10/2003
(7708) Store House Ct	0.05	60	R			From: 29-7706 Store House Dr To: 29-6493 Burke Commons Rd					NA			NA		04/10/2003
(7709) Manor Pl	0.10	370	R			From: Cul-de-Sac To: Cul-de-Sac					NA			NA		04/10/2003
(7710) Burke Commons Ct	0.08	NA				From: Cul-de-Sac To: 29-6493 Burke Commons Rd					NA			NA		
(7710) Chase Commons Dr	0.08	NA				From: 29-6493 Burke Commons Rd To: Dead End					NA			NA		
(7711) Wye Oak Commons Ct	0.07	NA				From: 29-6493 Burke Commons Rd To: Cul-de-Sac					NA			NA		
(7712) Cedar Glen Lane	0.16	380	R			From: 29-666 Monroe St To: 29-7713 Piney Glade Rd					NA			NA		1997
(7712) Cedar Glen Lane	0.11	160	R			From: 29-7713 Piney Glade Rd To: 29-8989 Dakota Lakes Dr					NA			NA		1997
(7713) Piney Glade Rd	0.16	160	R			From: Cul-de-Sac To: 29-7712 Cedar Glen Lane					NA			NA		12/11/2014

Virginia Department of Transportation  
Traffic Engineering Division  
2014  
Annual Average Daily Traffic Volume Estimates By Section of Route  
Fairfax Maintenance Area

Route	Length	AADT	QA	4Tire	Bus	-----Truck-----				QC	K Factor	QK	Dir Factor	AAWDT	QW	Year
						2Axle	3+Axle	1Trail	2Trail							
<b>Fairfax County</b>																
(7714) Saluja Estate Dr	0.09	30	R			From: 29-760 Brook Rd					NA			NA		12/11/2014
						To: Cul-de-Sac										
(7715) N Village Rd	0.22	NA				From: Cul-de-Sac					NA			NA		
						To: 29-828 Wiehle Ave										
(7716) Lena Ct	0.07	40	R			From: 29-4382 Samaga Dr					NA			NA		05/20/2002
						To: Dead End										
(7717) Brandywine Dr	0.05	390	R			From: 29-7718 Kentsdale Lane					NA			NA		06/23/2005
						To: 29-837 Lord Fairfax Dr										
(7718) Kentsdale Lane	0.11	140	R			From: Cul-de-Sac					NA			NA		05/22/2002
						To: 29-7717 Brandywine Dr										
(7718) Kentsdale Lane	0.05	120	R			From: 29-7717 Brandywine Dr					NA			NA		06/04/2002
						To: Cul-de-Sac										
(7719) Hoylake Lane	0.09	40	R			From: 29-2538 Prestwick Dr					NA			NA		08/08/2001
						To: Cul-de-Sac										
(7720) Wooded Glen Ave	0.58	740	R			From: 29-643 Lee Chapel Rd					NA			NA		02/19/2009
						To: 29-7722 Mainsail Dr										
(7721) Novak Woods Ct	0.07	150	R			From: Cul-de-Sac					NA			NA		11/01/2001
						To: 29-7720 Wooded Glen Ave										
(7722) Mainsail Dr	0.38	720	R			From: Cul-de-Sac					NA			NA		04/30/2003
						To: 29-640 Sydenstricker Rd										
(7723) Passageway Pl	0.14	420	R			From: Cul-de-Sac					NA			NA		04/30/2003
						To: 29-7722 Mainsail Dr										
(7724) Portside Dr	0.19	340	R			From: 29-7725 View Park Dr					NA			NA		04/30/2003
						To: 29-641; 29-5880										
(7725) View Park Dr	0.08	40	R			From: Cul-de-Sac					NA			NA		04/30/2003
						To: 29-7724 Portside Dr										
(7725) View Park Dr	0.03	80	R			From: 29-7724 Portside Dr					NA			NA		04/30/2003
						To: Dead End										
(7726) Deckhand Dr	0.13	60	R			From: Cul-de-Sac					NA			NA		04/30/2003
						To: 29-641 Fairfax County Pkwy										
(7727) Cardinal Brook Ct	0.18	430	R			From: 29-777 Center Rd					NA			NA		12/19/2001
						To: Cul-de-Sac										
(7728) Claychin Ct	0.04	80	R			From: Cul-de-Sac					NA			NA		04/28/2003
						To: 29-6886 Wooden Spoke Rd										
(7728) Claychin Ct	0.19	460	R			From: 29-6886 Wooden Spoke Rd					NA			NA		04/28/2003
						To: 29-643 Lee Chapel Rd										
(7729) Jumet Ct	0.30	140	R			From: SR 123					NA			NA		04/28/2003
						To: Cul-de-Sac										

Virginia Department of Transportation  
 Traffic Engineering Division  
 2014  
 Annual Average Daily Traffic Volume Estimates By Section of Route  
 Fairfax Maintenance Area

Route	Length	AADT	QA	4Tire	Bus	-----Truck-----				QC	K Factor	QK	Dir Factor	AAWDT	QW	Year
						2Axle	3+Axle	1Trail	2Trail							
<b>Fairfax County</b>																
(7730) North Lake Dr	0.19	NA					From: 29-7100 Fairfax County Pkwy					NA		NA		
							To: 29-10465 Timber Oak Trail									
(7730) Timber Oak Trail	0.30	NA					From: 29-10465; North Lake Dr					NA		NA		
							To: 29-7961 Meadow Field Rd									
(7731) Woodland Meadows Ct	0.08	120		R			From: Cul-de-Sac					NA		NA	05/12/2003	
							To: 29-4693 Woodland Way									
(7732) Vale Station Rd	0.05	80		R			From: Cul-de-Sac					NA		NA	05/20/2002	
							To: 29-672 Vale Rd									
(7733) Hollybrook Lane	0.07	70		R			From: Dead End					NA		NA	01/23/2002	
							To: 29-840; 29-7747									
(7734) Jenny Lane	0.10	120		R			From: Cul-de-Sac					NA		NA	01/23/2002	
							To: 29-7733 Hollybrook Lane									
(7735) Fair Lakes Blvd	0.13	14000		R			From: 29-645 Stringfellow Rd					NA		NA	03/16/2009	
							To: 29-7736 Great Heron Dr									
(7735) Fair Lakes Blvd	0.42	7800		R			From: 29-7700 Fair Lakes Pkwy					NA		NA	03/16/2009	
							To: Cul-de-Sac									
(7736) Great Heron Dr	0.07	1400		R			From: Cul-de-Sac					NA		NA	05/13/2003	
							To: 29-7735 Fair Lakes Blvd									
(7736) Great Heron Dr	0.10	830		R			From: Cul-de-Sac					NA		NA	05/13/2003	
							To: 29-663 Miller Rd									
(7737) South Erin Dr	0.24	500		R			From: Cul-de-Sac					NA		NA	05/27/2002	
							To: 29-7738 Alliwells Ct									
(7738) Alliwells Ct	0.07	230		R			From: Cul-de-Sac					NA		NA	05/21/2002	
							To: 29-7737 South Erin Dr									
(7738) Alliwells Ct	0.06	10		R			From: Cul-de-Sac					NA		NA	12/11/2014	
							To: Cul-de-Sac									
(7739) Advantage Ct	0.13	270		R			From: Cul-de-Sac					NA		NA	05/08/2003	
							To: 29-5910 Signal Hill Dr									
(7739) Advantage Ct	0.05	70		R			From: Cul-de-Sac					NA		NA	05/08/2003	
							To: Cul-de-Sac									
(7741) Leamoore Lane	0.04	310		R			From: Cul-de-Sac					NA		NA	05/16/2002	
							To: 29-7742 Darnley Pl									
(7741) Leamoore Lane	0.03	320		R			From: Cul-de-Sac					NA		NA	05/21/2002	
							To: 29-7683 Strathaven Pl									
(7741) Leamoore Lane	0.03	180		R			From: Cul-de-Sac					NA		NA	05/16/2002	
							To: 29-7743 Gretna Pl									
(7741) Leamoore Lane	0.04	130		R			From: Cul-de-Sac					NA		NA	05/16/2002	
							To: 29-7741 Leamoore Lane									
(7742) Darnley Pl	0.10	240		R			From: Dead End					NA		NA	05/16/2002	
							To: 29-7741 Leamoore Lane									
(7743) Gretna Pl	0.05	170		R			From: Cul-de-Sac					NA		NA	05/16/2002	
							To: Cul-de-Sac									

Virginia Department of Transportation  
Traffic Engineering Division  
2014  
Annual Average Daily Traffic Volume Estimates By Section of Route  
Fairfax Maintenance Area

Route	Length	AADT	QA	4Tire	Bus	-----Truck-----				QC	K Factor	QK	Dir Factor	AAWDT	QW	Year
						2Axle	3+Axle	1Trail	2Trail							
<b>Fairfax County</b>																
(7744) Glenbrook Ct	0.07	30	R			From: 29-907 Glenbrook Rd					NA			NA		12/11/2014
						To: Cul-de-Sac										
(7745) Water Oak Lane	0.07	80	R			From: 29-4949; 29-565					NA			NA		1997
(7745) Water Oak Lane	0.08	70	R			From: 29-7746 Oak Pond Ct					NA			NA		12/11/2014
						To: Cul-de-Sac										
(7746) Oak Pond Ct	0.05	60	R			From: 29-7745 Water Oak Lane					NA			NA		12/11/2014
						To: Cul-de-Sac										
(7747)	0.07	150	R			From: 29-840 Maury Rd					NA			NA		05/15/2003
						To: Cul-de-Sac										
(7748) Oakton Station Ct	0.09	180	R			From: Cul-de-Sac					NA			NA		05/21/2002
						To: 29-674 Palmer St										
(7749) Berrywood Ct	0.05	130	R			From: Cul-de-Sac					NA			NA		05/12/2003
(7749) Berrywood Ct	0.06	140	R			From: 29-7750 Grovewood Way					NA			NA		10/24/2001
						To: Cul-de-Sac										
(7750) Grovewood Way	0.05	440	R			From: 29-654 Zion Dr					NA			NA		10/24/2001
						To: Dead End										
(7750) Grovewood Wy	0.18	260	R			From: 29-7751 Kennington Pl					NA			NA		10/24/2001
						To: 29-7749 Berrywood Ct										
(7751) Kennington Pl	0.07	150	R			From: 29-7750 Grovewood Way					NA			NA		10/24/2001
						To: Cul-de-Sac										
(7752) Braddock Green Ct	0.12	170	R			From: 29-620 Braddock Rd					NA			NA		01/24/2002
						To: Cul-de-Sac										
(7753) Vanda Lane	0.15	80	R			From: Cul-de-Sac					NA			NA		12/11/2014
						To: SR 236; 29-1088										
(7754) Windsor Hills Dr	0.24	390	R			From: 29-654 Zion Dr					NA			NA		01/24/2002
						To: Cul-de-Sac										
(7755) Woodfahl Ct	0.05	60	R			From: Cul-de-Sac					NA			NA		12/11/2014
						To: 29-5835 Wilmington Dr										
(7756) Walthorne Ct	0.08	110	R			From: Cul-de-Sac					NA			NA		12/11/2014
						To: 29-5835 Wilmington Dr										
(7757) Summerday Ct	0.21	160	R			From: Cul-de-Sac					NA			NA		12/11/2014
						To: 29-645 Burke Lake Rd										
(7758) Westwood Manor Ct	0.10	120	R			From: Cul-de-Sac					NA			NA		11/05/2001
						To: 29-7101 Spring Lake Dr										
(7758) Katharines Dr	0.12	180	R			From: 29-7101 Spring Lake Dr					NA			NA		11/05/2001
						To: 29-7102 Falling Brook Dr; Four Oaks Lane										



Virginia Department of Transportation  
Traffic Engineering Division  
2014  
Annual Average Daily Traffic Volume Estimates By Section of Route  
Fairfax Maintenance Area

Route	Length	AADT	QA	4Tire	Bus	-----Truck-----				QC	K Factor	QK	Dir Factor	AAWDT	QW	Year
						2Axle	3+Axle	1Trail	2Trail							
<b>Fairfax County</b>																
(7759) Old Braddock Rd	0.41	6700	G	98%	1%	0%	0%	0%	0%	C	0.093	F	0.601	7100	G	2014
(7760) Susan Rosemary Lane	0.03	50	R								NA			NA		1997
(7761) Steven Martin Dr	0.25	260	R								NA			NA		1997
(7762) Lynnhall Pl	0.30	540	R								NA			NA		05/20/2003
(7763) Kimbreelee Ct	0.11	110	R								NA			NA		05/20/2003
(7764) Neitzey Pl	0.04	60	R								NA			NA		05/20/2003
(7765) Parklane Ct	0.17	260	R								NA			NA		11/29/2001
(7766) Running Creek Ct	0.16	310	R								NA			NA		11/29/2001
(7767) Potters Lane	0.18	NA									NA			NA		
(7768) Lorton Station Blvd	0.70	14000	R								NA			NA		11/23/2009
(7769) Carroll Ct	0.08	90	R								NA			NA		12/11/2014
(7770) Sandalwood Ct	0.25	NA									NA			NA		
(7771) Laro Ct	0.13	110	R								NA			NA		12/11/2014
(7772) Federation Dr	0.15	50	R								NA			NA		07/19/2000
(7773) Leland Rd	0.11	2500	R								NA			NA		03/16/2009
(7773) Leland Rd	0.30	2600	R								NA			NA		03/16/2009
(7773) Leland Rd	0.54	2200	R								NA			NA		03/16/2009
(7774) Revolution Dr	0.08	NA									NA			NA		
(7774) Federation Dr	0.32	820	R								NA			NA		06/03/2003

Virginia Department of Transportation  
 Traffic Engineering Division  
 2014  
 Annual Average Daily Traffic Volume Estimates By Section of Route  
 Fairfax Maintenance Area

Route	Length	AADT	QA	4Tire	Bus	-----Truck-----				QC	K Factor	QK	Dir Factor	AAWDT	QW	Year
						2Axle	3+Axle	1Trail	2Trail							
<b>Fairfax County</b>																
(7775) Lee-Brooke Pl	0.10	570	R											NA		12/19/2001
(7776) Red Post Ct	0.06	50	R											NA		07/16/2001
(7777) Green Post Ct	0.15	130	R											NA		07/16/2001
(7778) Hickory Post Ct	0.12	190	R											NA		07/16/2001
(7779) Renaissance Ct	0.15	370	R											NA		01/24/2002
(7780) Steven Lee Ct	0.08	110	R											NA		09/06/2001
(7781) Sideburn Ct	0.11	200	R											NA		08/07/2001
(7782) Britford Dr	0.22	120	R											NA		10/29/2001
(7783) New Braddock Rd	1.29	26000	G	98%	1%	0%	0%	0%	0%	C	0.091	F	0.723	27000	G	2014
(7784) Singletons Way	0.69	100	R											NA		07/19/2000
(7785) Sunset Ridge Rd	0.45	90	R											NA		07/19/2000
(7786) Spring Pond Rd	0.07	60	R											NA		07/19/2000
(7787) Laketree Ct	0.10	140	R											NA		11/13/2001
(7788) Hidden Trail Ct	0.08	90	R											NA		11/13/2001
(7789) Laketree Dr	0.68	660	R											NA		11/13/2001
(7790) Park Cir	1.49	1300	R											NA		02/17/2009
(7791) Pond Point Dr	0.11	1400	R											NA		02/17/2009
(7792) Rocky Ravine Dr	0.20	880	R											NA		11/13/2001
(7793) Rambling Ridge Dr	0.26	650	R											NA		11/13/2001

Virginia Department of Transportation  
Traffic Engineering Division  
2014  
Annual Average Daily Traffic Volume Estimates By Section of Route  
Fairfax Maintenance Area

Route	Length	AADT	QA	4Tire	Bus	-----Truck-----				QC	K Factor	QK	Dir Factor	AAWDT	QW	Year
						2Axle	3+Axle	1Trail	2Trail							
<b>Fairfax County</b>																
(7794) Wilderness Way	0.22	330	R				Cul-de-Sac				NA			NA		11/13/2001
							From: 29-7790 Park Cir									
(7795) Reach Dr	0.36	780	R				Cul-de-Sac				NA			NA		11/13/2001
							From: 29-7790 Park Cir									
(7796) Rambling Ridge Ct	0.21	320	R				29-7793 Rambling Ridge Dr				NA			NA		11/08/2001
							To: Cul-de-Sac									
(7797) Tree Hollow Ct	0.12	120	R				29-7792 Rocky Ravine Dr				NA			NA		11/08/2001
							To: Cul-de-Sac									
(7798) Rolling Ridge Dr	0.10	320	R				Dead End				NA			NA		11/08/2001
(7798) Rolling Ridge Dr	0.27	150	R				29-7792 Rocky Ravine Dr				NA			NA		11/08/2001
							To: Cul-de-Sac									
(7799) View Ct	0.22	290	R				Cul-de-Sac				NA			NA		11/13/2001
							To: 29-7790 Park Cir									
(7800) Parkvale Ct	0.05	60	R				29-6704 Parkstream Ter				NA			NA		12/11/2014
							To: Cul-de-Sac									
(7801) Robin Glen Ct	0.06	60	R				Cul-de-Sac				NA			NA		12/11/2014
							To: 29-7813 Lazy Glen Ct									
(7802) Parklawn Ct	0.10	110	R				Cul-de-Sac				NA			NA		12/11/2014
							To: 29-7813 Lazy Glen Ct									
(7803) Meadow Chase Dr	0.19	240	R				29-6963 Kingstream Circle				NA			NA		06/17/2002
							To: 29-6963 Kingstream Circle									
(7804) Meadowstream Ct	0.08	170	R				Cul-de-Sac				NA			NA		06/17/2002
							To: 29-6963 Kingstream Circle									
(7805) Rosewood Hill Circle	0.24	120	R				Cul-de-Sac				NA			NA		1996
							To: 29-6152 Rosewood Hill Dr									
(7806) Woodland Park Rd	0.33	NA					29-657 Centreville Rd				NA			NA		
							To: Cul-de-Sac									
(7807) Woodvale Ct	0.06	190	R				29-6963 Kingstream Circle				NA			NA		06/17/2002
							To: Cul-de-Sac									
(7808) Deramus Farm Dr	0.06	730	R				29-678 Atwood Rd				NA			NA		06/23/2005
							To: 29-7809 Deramus Farm Ct									
(7809) Deramus Farm Ct	0.05	90	R				Cul-de-Sac				NA			NA		12/11/2014
							To: 29-7808 Deramus Farm Dr									
(7809) Deramus Farm Ct	0.20	110	R				Cul-de-Sac				NA			NA		12/11/2014
							To: Cul-de-Sac									
(7810) Bluffdale Ct	0.10	130	R				29-7827 Forest Run Dr				NA			NA		08/01/2001
							To: Cul-de-Sac									

Virginia Department of Transportation  
Traffic Engineering Division  
2014  
Annual Average Daily Traffic Volume Estimates By Section of Route  
Fairfax Maintenance Area

Route	Length	AADT	QA	4Tire	Bus	-----Truck-----				QC	K Factor	QK	Dir Factor	AAWDT	QW	Year
						2Axle	3+Axle	1Trail	2Trail							
<b>Fairfax County</b>																
(7811) Ballantrae Farm Dr	0.39	250	R								NA		NA			1997
(7812) Emerald Chase Dr	0.64	1500	R								NA		NA			1991
(7813) Lazy Glen Ct	0.32	550	R								NA		NA			1996
(7813) Lazy Glen Lane	0.18	460	R								NA		NA			11/16/2009
(7814) Pleasant Glen Ct	0.05	80	R								NA		NA			12/11/2014
(7814) Pleasant Glen Ct	0.22	210	R								NA		NA			1996
(7815) Rover Glen Ct	0.05	60	R								NA		NA			12/11/2014
(7816) Ruby Lace Ct	0.12	140	R								NA		NA			12/11/2014
(7817) Sequoia Lea Dr	0.13	1800	R								NA		NA			08/02/2001
(7818) Mockernut Ct	0.08	110	R								NA		NA			12/11/2014
(7819) Pleasant Glen Dr	0.07	110	R								NA		NA			12/11/2014
(7820) Mildred Ct	0.06	100	R								NA		NA			12/11/2014
(7821) Hickory Meadows Ct	0.05	60	R								NA		NA			12/11/2014
(7822) Union Village Dr	0.19	290	R								NA		NA			08/01/2001
(7823) Wilder Ct	0.09	100	R								NA		NA			08/01/2001
(7824) Battlewood Ct	0.04	140	R								NA		NA			08/01/2001
(7825) Union Village Circle	0.73	290	R								NA		NA			10/11/2000
(7826) Union Springs Ct	0.06	130	R								NA		NA			08/01/2001
(7827) Forest Run Dr	0.30	280	R								NA		NA			08/01/2001

Virginia Department of Transportation  
Traffic Engineering Division  
2014  
Annual Average Daily Traffic Volume Estimates By Section of Route  
Fairfax Maintenance Area

Route	Length	AADT	QA	4Tire	Bus	-----Truck-----				QC	K Factor	QK	Dir Factor	AAWDT	QW	Year
						2Axle	3+Axle	1Trail	2Trail							
<b>Fairfax County</b>																
7828	Bridgeland Lane	0.10	210	R								NA		NA		08/01/2001
7829	Chimney Ridge Pl	0.01	170	R								NA		NA		11/16/2009
7830	Misty Water Dr	0.32	510	R								NA		NA		1996
7831	Browns Ferry Rd	0.32	380	R								NA		NA		1996
7832	Brownsville Dr	0.10	70	R								NA		NA		03/09/2009
7833		0.61	NA									NA		NA		
7834	Rock Ridge Rd	0.88	980	R								NA		NA		07/14/2005
7835	Boulder Crest Ct	0.08	80	R								NA		NA		12/11/2014
7836	Lost Ravine Ct	0.10	110	R								NA		NA		11/13/2001
7837	Woodchase Dr	0.12	160	R								NA		NA		11/13/2001
7838	Park Point Ct	0.07	110	R								NA		NA		11/13/2001
7839	Woodrise Ct	0.07	90	R								NA		NA		11/13/2001
7840	Rustle Ridge Ct	0.11	150	R								NA		NA		11/08/2001
7841	Shady Slope Ct	0.12	150	R								NA		NA		11/23/2001
7842	Milburn Lane	0.05	80	R								NA		NA		12/11/2014
7843	Brookewood Ct	0.23	440	R								NA		NA		05/22/2002
7844	Golden Woods Ct	0.22	50	R								NA		NA		12/11/2014
7845	Weyers Cave Ct	0.06	90	R								NA		NA		12/11/2014
7846	Dardanelle Ct	0.25	320	R								NA		NA		1996

Virginia Department of Transportation  
Traffic Engineering Division  
2014  
Annual Average Daily Traffic Volume Estimates By Section of Route  
Fairfax Maintenance Area

Route	Length	AADT	QA	4Tire	Bus	-----Truck-----				QC	K Factor	QK	Dir Factor	AAWDT	QW	Year
						2Axle	3+Axle	1Trail	2Trail							
<b>Fairfax County</b>																
7847 Flynn Ct	0.10	110	R			From: Cul-de-Sac				NA			NA			12/11/2014
						To: 29-7846 Dardanelle Ct										
7848 Beauford Ct	0.05	60	R			From: 29-7846 Dardanelle Ct				NA			NA			12/11/2014
						To: Cul-de-Sac										
7849 River Park Lane	0.09	110	R			From: 29-7076 River Park Dr				NA			NA			06/20/2002
						To: Cul-de-Sac										
7850 Bayard Dr	0.16	340	R			From: Cul-de-Sac				NA			NA			1996
						To: 29-6373 Thunder Chase Dr										
7851 Darius Lane	0.20	130	R			From: Dead End				NA			NA			12/11/2014
						To: 29-7850 Bayard Dr										
7852 Halter Lane	0.13	110	R			From: Dead End				NA			NA			12/11/2014
						To: 29-6374 Cross Country Lane										
7852 Halter Lane	0.12	120	R			From: 29-6374 Cross Country Lane				NA			NA			12/11/2014
						To: Cul-de-Sac										
7853 Bridoon Lane	0.17	270	R			From: 29-6373 Thunder Chase Dr				NA			NA			1996
						To: Cul-de-Sac										
7854 Cavesson Ct	0.06	60	R			From: Cul-de-Sac				NA			NA			12/11/2014
						To: 29-7853 Bridoon Lane										
7855 Club Pond Lane	0.15	320	R			From: Cul-de-Sac				NA			NA			1996
						To: 29-6373 Thunder Chase Dr										
7856 Noble Victory Lane	0.12	210	R			From: 29-7855 Club Pond Lane				NA			NA			1996
						To: Cul-de-Sac										
7857 Noble Victory Ct	0.05	60	R			From: 29-7856 Noble Victory Lane				NA			NA			12/11/2014
						To: Cul-de-Sac										
7858 Roark Dr	0.05	160	R			From: 29-7859 Roark Ct				NA			NA			03/16/2009
						To: 29-5320 Sunrise Valley Dr										
7859 Roark Ct	0.04	70	R			From: Cul-de-Sac				NA			NA			12/11/2014
						To: 29-7858 Roark Dr										
7859 Roark Ct	0.04	80	R			From: 29-7858 Roark Dr				NA			NA			12/11/2014
						To: Cul-de-Sac										
7860 Fallen Oak Dr	0.14	2800	R			From: 29-4820 Point Pleasant Dr				NA			NA			08/14/2001
						To: 29-4831 Poplar Tree Rd										
7861 Fallen Oak Ct	0.15	380	R			From: Cul-de-Sac				NA			NA			08/14/2001
						To: 29-7860 Fallen Oak Dr										
7862 Ivory Coast Ct	0.04	70	R			From: Cul-de-Sac				NA			NA			08/14/2001
						To: 29-7861 Fallen Oak Ct										
7863 Woods Edge Ct	0.06	120	R			From: Cul-de-Sac				NA			NA			08/14/2001
						To: 29-7865 Black Gum Ct										

Virginia Department of Transportation  
Traffic Engineering Division  
2014  
Annual Average Daily Traffic Volume Estimates By Section of Route  
Fairfax Maintenance Area

Route	Length	AADT	QA	4Tire	Bus	-----Truck-----				QC	K Factor	QK	Dir Factor	AAWDT	QW	Year
						2Axle	3+Axle	1Trail	2Trail							
<b>Fairfax County</b>																
(7863) Woods Edge Ct	0.10	790	R			From: 29-7865 Black Gum Ct To: 29-4820 Point Pleasant Dr					NA			NA		08/14/2001
(7863) Woods Edge Ct	0.18	420	R			From: 29-4820 Point Pleasant Dr To: Cul-de-Sac					NA			NA		08/14/2001
(7864) Knotty Log Ct	0.06	100	R			From: Cul-de-Sac To: 29-7863 Woods Edge Ct					NA			NA		08/14/2001
(7865) Black Gum Ct	0.12	200	R			From: 29-7863 Woods Edge Ct To: Cul-de-Sac					NA			NA		08/14/2001
(7866) Ridge Rock Dr	0.03	5	R			From: Dead End To: 29-7972 Sutton Oaks Dr					NA			NA		12/11/2014
(7866) Ridge Rock Dr	0.10	680	R			From: 29-7972 Sutton Oaks Dr To: 29-7970 Orr Dr					NA			NA		03/04/2009
(7866) Ridge Rock Dr	0.11	1900	R			From: 29-7970 Orr Dr To: 29-4820 Point Pleasant Dr					NA			NA		08/14/2001
(7867) Quiet Brook Ct	0.06	80	R			From: Cul-de-Sac To: 29-7866 Ridge Rock Dr					NA			NA		12/11/2014
(7868) Blythewood Dr	0.09	1900	R			From: 29-620; 29-8490 To: 29-7886 Ashleigh Rd					NA			NA		08/08/2001
(7869) Margaret Ct	0.04	60	R			From: Cul-de-Sac To: 29-4669 Margaret Lane					NA			NA		05/12/2003
(7870) Oakover St	0.04	6600	R			From: 29-600 Silverbrook Rd To: 29-7871 Oakington Dr					NA			NA		11/14/2001
(7871) Oakington Dr	0.13	460	R			From: Cul-de-Sac To: 29-7870 Oakover St					NA			NA		11/14/2001
(7871) Oakington Dr	0.11	150	R			From: 29-7870 Oakover St To: 29-7872 Oak Crest Lane					NA			NA		11/14/2001
(7871) Oakington Dr	0.09	810	R			From: 29-7872 Oak Crest Lane To: 29-8770 Old Barrington Blvd					NA			NA		05/01/2003
(7872) Oak Crest Lane	0.19	270	R			From: 29-8770 Old Barrington Blvd To: 29-7871 Oakington Dr					NA			NA		11/14/2001
(7872) Oak Crest Lane	0.05	70	R			From: 29-7871 Oakington Dr To: 29-7875 Oak Stream Ct					NA			NA		11/14/2001
(7873) Burnt Oak Dr	0.12	150	R			From: Cul-de-Sac To: Cul-de-Sac					NA			NA		11/14/2001
(7873) Burnt Oak Dr	0.12	90	R			From: Cul-de-Sac To: 29-7872 Oak Crest Lane					NA			NA		12/11/2014
(7874) Flaming Oak Way	0.09	550	R			From: 29-7872 Oak Crest Lane To: 29-7876 Run Oaks Dr					NA			NA		02/17/2009
(7875) Oak Stream Ct	0.16	210	R			From: 29-7876 Run Oaks Dr To: 29-7872 Oak Crest Lane					NA			NA		11/19/2001
						From: 29-7872 Oak Crest Lane To: Cul-de-Sac										

Virginia Department of Transportation  
Traffic Engineering Division  
2014  
Annual Average Daily Traffic Volume Estimates By Section of Route  
Fairfax Maintenance Area

Route	Length	AADT	QA	4Tire	Bus	-----Truck-----				QC	K Factor	QK	Dir Factor	AAWDT	QW	Year
						2Axle	3+Axle	1Trail	2Trail							
<b>Fairfax County</b>																
(7876) Run Oaks Dr	0.27	1600	R								NA		NA			11/19/2001
(7877) Oak Hollow Lane	0.15	1400	R								NA		NA			11/14/2001
(7877) Oak Hollow Lane	0.28	310	R								NA		NA			11/14/2001
(7878) Holly Oak Ct	0.06	110	R								NA		NA			11/14/2001
(7879) Laurel Oak Pl	0.11	290	R								NA		NA			11/14/2001
(7880) Country Crossing St	0.12	100	R								NA		NA			12/11/2014
(7880) Country Crossing Ct	0.07	70	R								NA		NA			12/11/2014
(7881) Holton Pl	0.07	70	R								NA		NA			12/11/2014
(7882) Valley Country Dr	0.57	320	R								NA		NA			10/11/2000
(7883) Warner Lane	0.09	70	R								NA		NA			12/11/2014
(7884) Eden Way	0.14	120	R								NA		NA			12/11/2014
(7885) Hampton Forest Way	1.20	4000	R								NA		NA			08/02/2001
(7886) Ashleigh Rd	0.50	1900	R								NA		NA			08/06/2001
(7886) Ashleigh Rd	0.12	1000	R								NA		NA			08/06/2001
(7886) Ashleigh Rd	0.06	1200	R								NA		NA			08/06/2001
(7886) Ashleigh Rd	0.25	640	R								NA		NA			08/06/2001
(7886) Ashleigh Rd	0.84	790	R								NA		NA			08/06/2001
(7887) Harvest Pl	0.09	1400	R								NA		NA			08/02/2001
(7888) Hampton Forest Ct	0.19	460	R								NA		NA			08/07/2001
(7889) Westbrook Pl	0.08	70	R								NA		NA			12/11/2014



Virginia Department of Transportation  
Traffic Engineering Division  
2014  
Annual Average Daily Traffic Volume Estimates By Section of Route  
Fairfax Maintenance Area

Route	Length	AADT	QA	4Tire	Bus	-----Truck-----				QC	K Factor	QK	Dir Factor	AAWDT	QW	Year
						2Axle	3+Axle	1Trail	2Trail							
<b>Fairfax County</b>																
7890 Woodward Ct	0.08	80	R								NA		NA			12/11/2014
7891 Camberley Forest Dr	0.21	460	R								NA		NA			03/10/2009
7892 Wilbury Rd	0.07	40	R								NA		NA			12/11/2014
7892 Wilbury Rd	0.10	50	R								NA		NA			1997
7893 Hidden Oaks Ct	0.07	240	R								NA		NA			05/16/2002
7894 Oak Lawn Pl	0.40	110	R								NA		NA			1996
7895 Brook Mill Ct	0.14	100	R								NA		NA			12/11/2014
7896 Sunnyvale Ct	0.04	70	R								NA		NA			12/11/2014
7897 Thistlethorn Dr	0.12	100	R								NA		NA			12/11/2014
7897 Thistlethorn Dr	0.07	860	R								NA		NA			06/23/2005
7898 Hedgetop Dr	0.05	150	R								NA		NA			06/20/2002
7898 Hedgetop Dr	0.08	130	R								NA		NA			05/08/2002
7899 Poplar Tree Ct	0.13	80	R								NA		NA			08/24/2000
7901 Polo Club Ct	0.07	30	R								NA		NA			12/11/2014
7902 Windsong Dr	0.24	230	R								NA		NA			05/08/2002
7902 Windsong Dr	0.16	1600	R								NA		NA			06/23/2005
7902 Windsong Dr	0.10	2200	R								NA		NA			06/23/2005
7903 Tradewind Dr	0.29	400	R								NA		NA			05/08/2002
7904 Windcloud Ct	0.06	150	R								NA		NA			05/08/2002
7905 Poplar Branch Dr	0.03	980	R								NA		NA			04/15/2003

Virginia Department of Transportation  
Traffic Engineering Division  
2014  
Annual Average Daily Traffic Volume Estimates By Section of Route  
Fairfax Maintenance Area

Route	Length	AADT	QA	4Tire	Bus	-----Truck-----				QC	K Factor	QK	Dir Factor	AAWDT	QW	Year
						2Axle	3+Axle	1Trail	2Trail							
<b>Fairfax County</b>																
7905 Poplar Branch Dr	0.11	160	R									NA		NA		12/11/2014
7906 Smallwood Lane	0.19	80	R									NA		NA		08/24/2000
7906 Smallwood Lane	0.17	610	R									NA		NA		04/15/2003
7907 Poplar Woods Ct	0.06	90	R									NA		NA		12/11/2014
7908 Poplar Forest Ct	0.11	130	R									NA		NA		12/11/2014
7909 Woodson Dr	0.07	2700	R									NA		NA		06/23/2005
7910 Shaker Dr	0.38	140	R									NA		NA		1996
7911 Gilman Lane	0.51	310	R									NA		NA		07/12/2005
7912 Southington Lane	0.47	250	R									NA		NA		12/11/2014
7913 Gilman Ct	0.12	70	R									NA		NA		12/11/2014
7914 Pellow Circle Trail	0.19	130	R									NA		NA		1997
7914 Pellow Circle Trail	0.11	410	R									NA		NA		07/12/2005
7915 Pellow Circle Ct	0.12	90	R									NA		NA		12/11/2014
7916 Mount Olive Ct	0.05	70	R									NA		NA		12/11/2014
7917 Reston Ave	0.80	2100	G	97%	1%	2%	0%	0%	0%	C	0.114	F	0.557	2100	G	2014
7918 Seneca Green Way	0.22	180	R									NA		NA		05/08/2002
7919 Morison Lane	0.18	40	R									NA		NA		12/11/2014
7920 Monarch Oak Lane	0.07	1100	R									NA		NA		11/14/2001
7921 Oak Bridge Lane	0.05	470	R									NA		NA		11/14/2001

Virginia Department of Transportation  
Traffic Engineering Division  
2014  
Annual Average Daily Traffic Volume Estimates By Section of Route  
Fairfax Maintenance Area

Route	Length	AADT	QA	4Tire	Bus	-----Truck-----				QC	K Factor	QK	Dir Factor	AAWDT	QW	Year
						2Axle	3+Axle	1Trail	2Trail							
<b>Fairfax County</b>																
(7921) Oak Bridge Lane	0.31	310	R			From: 29-7925					NA			NA		11/14/2001
(7921) Oak Bridge Lane	0.07	110	R			From: 29-7922 Oak Bridge Pl					NA			NA		11/14/2001
						To: Cul-de-Sac										
(7922) Oak Bridge Pl	0.11	170	R			From: Cul-de-Sac					NA			NA		11/14/2001
						To: 29-7921 Oak Bridge Lane										
(7923) Spanish Oak Ct	0.06	110	R			From: Cul-de-Sac					NA			NA		11/14/2001
						To: 29-7921 Oak Bridge Lane										
(7924) Oaktop Ct	0.06	70	R			From: 29-7921 Oak Bridge Lane					NA			NA		11/14/2001
						To: Cul-de-Sac										
(7925) Chapel Oak Dr	0.14	70	R			From: Cul-de-Sac					NA			NA		11/19/2001
						To: 29-7921 Oak Bridge Lane										
(7926) Sleepy Brook Ct	0.04	100	R			From: Cul-de-Sac					NA			NA		05/13/2003
						To: 29-6734 Scott St										
(7927) Scott Ct	0.08	110	R			From: Cul-de-Sac					NA			NA		05/13/2003
						To: 29-6734 Scott St										
(7928) Huntsman Ct	0.12	3300	R			From: 29-641 Fairfax County Pkwy					NA			NA		05/01/2003
						To: Cul-de-Sac										
(7929)	0.07	NA				From: 29-659 Union Mill Rd					NA			NA		
						To: 29-3546 Twin Lakes Dr										
(7930) Mountain Springs Lane	0.12	100	R			From: Cul-de-Sac					NA			NA		12/11/2014
						To: 29-7827 Forest Run Dr										
(7930) Mountain Springs Lane	0.16	150	R			From: Cul-de-Sac					NA			NA		12/11/2014
						To: Cul-de-Sac										
(7931) Union Springs Lane	0.09	700	R			From: 29-3546 Springstone Dr					NA			NA		08/01/2001
						To: 29-7825 Union Village Circle										
(7932) Moss Glen Rd	0.14	620	R			From: 29-7931 Union Springs Lane					NA			NA		08/01/2001
						To: Cul-de-Sac										
(7933) Moss Glen Ct	0.04	90	R			From: Cul-de-Sac					NA			NA		08/01/2001
						To: 29-7932 Moss Glen Rd										
(7935) Sandstone Way	0.23	1400	R			From: 29-8250 South Springs Dr					NA			NA		08/01/2001
						To: 29-3546 Springstone Dr										
(7935) Sandstone Ct	0.20	190	R			From: Cul-de-Sac					NA			NA		12/11/2014
						To: Cul-de-Sac										
(7936) Mountain Spring Ct	0.06	100	R			From: Cul-de-Sac					NA			NA		08/01/2001
						To: 29-3546 Springstone Dr										
(7937) Maple Run Ct	0.06	80	R			From: 29-3546 Springstone Dr					NA			NA		08/01/2001
						To: Cul-de-Sac										

Virginia Department of Transportation  
Traffic Engineering Division  
2014  
Annual Average Daily Traffic Volume Estimates By Section of Route  
Fairfax Maintenance Area

Route	Length	AADT	QA	4Tire	Bus	-----Truck-----				QC	K Factor	QK	Dir Factor	AAWDT	QW	Year
						2Axle	3+Axle	1Trail	2Trail							
<b>Fairfax County</b>																
7938 Laurel Run Ct	0.06	70	R								NA			NA		08/01/2001
7939 Stonehunt Way	0.06	670	R								NA			NA		08/01/2001
7940 Glen Meadow Rd	0.47	280	R								NA			NA		03/11/2009
7941 Wildflower Ct	0.06	110	R								NA			NA		07/26/2001
7942 Rabbit Run Ct	0.06	120	R								NA			NA		07/26/2001
7943 South Hills Ct	0.17	290	R								NA			NA		07/26/2001
7945 Hunting Path Pl	0.20	850	R								NA			NA		07/24/2001
7946 Cat Tail Ct	0.09	160	R								NA			NA		07/24/2001
7947 Sun Meadow Ct	0.15	210	R								NA			NA		10/11/2000
7948 Honeysuckle Ct	0.08	150	R								NA			NA		07/24/2001
7949 Windrift Ct	0.06	110	R								NA			NA		07/24/2001
7949 Harvest Ct	0.09	200	R								NA			NA		07/24/2001
7950 Redberry Ct	0.26	820	R								NA			NA		08/17/2009
7951 Hollyview Dr	0.08	10	R								NA			NA		08/17/2009
7951 Hollyview Dr	0.09	240	R								NA			NA		08/16/2005
7951 Hollyview Dr	0.38	80	R								NA			NA		08/17/2009
7952 Old Holly Dr	0.19	580	R								NA			NA		04/11/2002
7953 Coralberry Ct	0.07	40	R								NA			NA		12/11/2014
7954 Holly Briar Lane	0.14	100	R								NA			NA		12/11/2014
7954 Holly Briar Lane	0.20	100	R								NA			NA		12/11/2014

Virginia Department of Transportation  
Traffic Engineering Division  
2014  
Annual Average Daily Traffic Volume Estimates By Section of Route  
Fairfax Maintenance Area

Route	Length	AADT	QA	4Tire	Bus	-----Truck-----				QC	K Factor	QK	Dir Factor	AAWDT	QW	Year
						2Axle	3+Axle	1Trail	2Trail							
<b>Fairfax County</b>																
(7955) Floris Lane	0.12	400	R								NA			NA		04/15/2002
(7955) Floris Lane	0.08	650	R								NA			NA		06/23/2005
(7956) Alfred Mill Ct	0.09	180	R								NA			NA		04/15/2002
(7956) Alfred Mill Ct	0.05	210	R								NA			NA		06/23/2005
(7956) Alfred Mill Ct	0.08	350	R								NA			NA		06/23/2005
(7957) Merricourt Lane	0.12	330	R								NA			NA		04/15/2002
(7958) Rogers Lane	0.09	420	R								NA			NA		06/23/2005
(7959) Orchard Hill Lane	0.05	1600	R								NA			NA		05/13/2003
(7960) Fair Ridge Dr	0.08	49	R								NA			NA		08/28/2000
(7960) Fair Ridge Dr	0.30	150	R								NA			NA		08/28/2000
(7960) Fair Ridge Dr	0.33	4000	R								NA			NA		04/17/2002
(7961) Meadow Field Rd	0.43	120	R								NA			NA		08/28/2000
(7962) Waples Glen Ct	0.11	170	R								NA			NA		05/09/2002
(7963) Penderbrook Dr	0.76	3100	R								NA			NA		04/17/2002
(7964) Esabella Ct	0.12	140	R								NA			NA		12/11/2014
(7965) Private Lane	0.48	420	R								NA			NA		05/12/2003
(7966) Autumn Lake Way	0.11	90	R								NA			NA		05/12/2003
(7967) Legato Rd	0.19	5200	R								NA			NA		06/23/2005
(7968) Fields Brigade Rd	0.12	NA									NA			NA		
(7968) Fields Brigade Rd	0.33	950	R								NA			NA		03/04/2009

Virginia Department of Transportation  
Traffic Engineering Division  
2014  
Annual Average Daily Traffic Volume Estimates By Section of Route  
Fairfax Maintenance Area

Route	Length	AADT	QA	4Tire	Bus	-----Truck-----				QC	K Factor	QK	Dir Factor	AAWDT	QW	Year
						2Axle	3+Axle	1Trail	2Trail							
<b>Fairfax County</b>																
(7969) Monument Dr	0.21	7800	G	98%	1%	0%	1%	0%	0%	C	0.085	F	0.531	8300	G	2014
			From: 29-7100 Fairfax County Pkwy													
			To: 29-7968 Fields Brigade Rd													
(7969) Monument Dr	0.30	7800	G	98%	1%	0%	1%	0%	0%	F	0.095	F	0.626	8400	G	2014
			From: 29-7960 Fair Ridge Dr													
			To: US 29 Lee Hwy													
(7970) Orr Dr	0.27	1000	R								NA			NA		03/04/2009
			From: 29-7971 Ridge Rock Dr													
			To: 29-4831 Poplar Tree Rd													
(7972) Sutton Oaks Dr	0.32	1100	R								NA			NA		08/14/2001
			From: 29-7974 Lewis Woods Ct													
			To: 29-7971 Ridge Rock Dr													
(7973) Post Oak Ct	0.11	120	R								NA			NA		08/14/2001
			From: 29-7972 Sutton Oaks Dr													
			To: Cul-de-Sac													
(7974) Lewis Woods Ct	0.05	240	R								NA			NA		05/05/2003
			From: Cul-de-Sac													
			To: 29-7972 Sutton Oaks Dr													
(7974) Lewis Woods Ct	0.05	80	R								NA			NA		12/11/2014
			From: 29-7972 Sutton Oaks Dr													
			To: Cul-de-Sac													
(7975) Whisper Willow Dr	0.59	780	R								NA			NA		05/05/2003
			From: Cul-de-Sac													
			To: 29-1258 Westbrook Dr													
(7976) Peach Leaf Pl	0.12	320	R								NA			NA		05/05/2003
			From: Cul-de-Sac													
			To: 29-7975 Whisper Willow Dr													
(7976) Peach Leaf Pl	0.10	80	R								NA			NA		12/11/2014
			From: 29-7975 Whisper Willow Dr													
			To: Cul-de-Sac													
(7977) Winter Willow Dr	0.08	380	R								NA			NA		05/05/2003
			From: Dead End													
			To: 29-7975 Winter Willow Dr													
(7977) Winter Willow Dr	0.09	120	R								NA			NA		05/05/2003
			From: 29-7975 Winter Willow Dr													
			To: Cul-de-Sac													
(7978) Palmer Glen Ct	0.06	230	R								NA			NA		05/20/2002
			From: 29-674 Palmer St													
			To: Cul-de-Sac													
(7979) Novak Lane	0.14	100	R								NA			NA		08/07/2001
			From: Cul-de-Sac													
			To: 29-5460 Appling Valley Rd													
(7980) Mill Meadow Ct	0.13	370	R								NA			NA		08/07/2001
			From: Cul-de-Sac													
			To: 29-4847 Maureen Lane													
(7981) Marsala Glen Way	0.04	110	R								NA			NA		08/20/2001
			From: Cul-de-Sac													
			To: 29-7980 Mill Meadow Ct													
(7981) Marsala Glen Way	0.06	70	R								NA			NA		08/20/2001
			From: 29-7980 Mill Meadow Ct													
			To: Cul-de-Sac													
(7982) Rockpointe Dr	0.41	1800	R								NA			NA		08/08/2001
			From: 29-620 Braddock Rd													
			To: 29-7983 Sandy Point Lane													
(7982) Rockpointe Dr	0.13	1600	R								NA			NA		08/08/2001
			From: 29-7983 Sandy Point Lane													
			To: 29-7987 Rockpointe Ct													
(7982) Rockpointe Dr	0.05	50	R								NA			NA		08/07/2001
			From: 29-7987 Rockpointe Ct													
			To: Dead End													

Virginia Department of Transportation  
Traffic Engineering Division  
2014  
Annual Average Daily Traffic Volume Estimates By Section of Route  
Fairfax Maintenance Area

Route	Length	AADT	QA	4Tire	Bus	-----Truck-----				QC	K Factor	QK	Dir Factor	AAWDT	QW	Year
						2Axle	3+Axle	1Trail	2Trail							
<b>Fairfax County</b>																
7983 Sandy Point Lane	0.07	870	R								NA			NA		08/09/2001
7983 Sandy Point Lane	0.05	460	R								NA			NA		08/09/2001
7983 Sandy Point Lane	0.13	470	R								NA			NA		08/09/2001
7983 Sandy Point Lane	0.10	670	R								NA			NA		08/09/2001
7984 Graphite Ct	0.05	60	R								NA			NA		08/06/2001
7985 Pebblestone Ct	0.05	80	R								NA			NA		08/06/2001
7986 Fieldspar Ct	0.19	170	R								NA			NA		08/06/2001
7987 Rockpointe Ct	0.05	70	R								NA			NA		08/06/2001
7988 Autumn Willow Dr	0.54	13000	R								NA			NA		05/05/2003
7989 Stream Valley Dr	0.18	240	R								NA			NA		08/16/2001
7990 Star Flower Dr	0.41	NA									NA			NA		
7991 Quiet Stream Ct	0.06	60	R								NA			NA		12/11/2014
7992 Sun Orchard Dr	0.27	NA									NA			NA		
7993 Star Flower Ct	0.10	80	R								NA			NA		12/11/2014
7994 Over Ridge Ct	0.04	50	R								NA			NA		12/11/2014
7995 Hazelnut Ct	0.19	NA									NA			NA		
7996 Turkey Foot Ct	0.06	60	R								NA			NA		12/11/2014
7997 Rock Brook Ct	0.11	170	R								NA			NA		08/06/2001
7998 Whetstone Manor Ct	0.20	290	R								NA			NA		08/16/2001

Virginia Department of Transportation  
Traffic Engineering Division  
2014  
Annual Average Daily Traffic Volume Estimates By Section of Route  
Fairfax Maintenance Area

Route	Length	AADT	QA	4Tire	Bus	-----Truck-----				QC	K Factor	QK	Dir Factor	AAWDT	QW	Year
						2Axle	3+Axle	1Trail	2Trail							
<b>Fairfax County</b>																
(7999)		0.45	130	R										NA		12/11/2014
(8001)	Simsbury Pl	0.12	90	R										NA		04/01/2003
(8002)	Riverton Lane	0.12	130	R										NA		04/01/2003
(8003)	Centerbrook Pl	0.10	120	R										NA		04/01/2003
(8004)	Marble Dale Ct	0.06	70	R										NA		04/01/2003
(8005)	Essex Manor Pl	0.08	120	R										NA		05/21/2003
(8006)	Essex Manor Ct	0.04	60	R										NA		05/21/2003
(8007)	Woodland Heights Ct	0.11	100	R										NA		05/21/2003
(8008)	Brocketts Crossing	0.09	390	R										NA		05/20/2003
(8008)	Brocketts Crossing	0.12	260	R										NA		05/20/2003
(8008)	Brocketts Crossing	0.05	60	R										NA		05/20/2003
(8009)	Bulfinch Ct	0.06	70	R										NA		05/20/2003
(8011)	Tracy Schar Lane	0.16	220	R										NA		04/09/2003
(8012)	Nicholas Schar Way	0.14	10	R										NA		04/09/2003
(8013)	Lewis Leigh	0.09	120	R										NA		05/05/2003
(8014)	Newhall Ct	0.06	40	R										NA		04/10/2003
(8014)	Newhall Ct	0.07	120	R										NA		04/10/2003
(8015)	Helmsly Ct	0.04	70	R										NA		04/10/2003
(8016)	Shelburne St	0.04	80	R										NA		04/10/2003
(8016)	Shelburne St	0.07	270	R										NA		04/10/2003



Virginia Department of Transportation  
Traffic Engineering Division  
2014  
Annual Average Daily Traffic Volume Estimates By Section of Route  
Fairfax Maintenance Area

Route	Length	AADT	QA	4Tire	Bus	-----Truck-----				QC	K Factor	QK	Dir Factor	AAWDT	QW	Year
						2Axle	3+Axle	1Trail	2Trail							
<b>Fairfax County</b>																
(8017) Shelburne Ct	0.05	70	R								NA			NA		04/10/2003
(8018) Brockman Ct	0.12	45	R								NA			NA		12/11/2014
(8018) Brockman Ct	0.13	410	R								NA			NA		06/28/2005
(8019) Great Falls Way	0.60	1200	R								NA			NA		06/28/2005
(8021) Exbury St	0.38	180	R								NA			NA		1996
(8022) Stalwart Ct	0.07	90	R								NA			NA		12/11/2014
(8023) Cliveden St	0.03	390	R								NA			NA		08/16/2005
(8023) Cliveden St	0.34	430	R								NA			NA		06/28/2005
(8023) Cliveden St	0.06	120	R								NA			NA		05/08/2002
(8024) Green Trails Blvd	0.24	5000	R								NA			NA		03/05/2009
(8024) Green Trails Blvd	0.43	5200	R								NA			NA		04/15/2003
(8025) Stone Creek Dr	0.08	270	R								NA			NA		04/14/2003
(8025) Stone Creek Dr	0.08	800	R								NA			NA		04/14/2003
(8025) Stone Creek Dr	0.03	1700	R								NA			NA		04/19/2003
(8025) Stone Creek Dr	0.06	1800	R								NA			NA		04/14/2003
(8026) Muddy Creek Ct	0.07	80	R								NA			NA		04/14/2003
(8027) Stone Creek Ct	0.05	80	R								NA			NA		04/14/2003
(8028) Deer Pond Rd	0.08	360	R								NA			NA		04/14/2003
(8028) Deer Pond Rd	0.18	780	R								NA			NA		04/14/2003
(8029) Cub Stream Dr	0.09	120	R								NA			NA		12/11/2014
(8029) Cub Stream Dr	0.09	120	R								NA			NA		12/11/2014

Virginia Department of Transportation  
Traffic Engineering Division  
2014  
Annual Average Daily Traffic Volume Estimates By Section of Route  
Fairfax Maintenance Area

Route	Length	AADT	QA	4Tire	Bus	-----Truck-----				QC	K Factor	QK	Dir Factor	AAWDT	QW	Year
						2Axle	3+Axle	1Trail	2Trail							
<b>Fairfax County</b>																
(8030) Seneca Knoll Dr	0.55	740	R			From: 29-602 Seneca Rd					NA			NA		07/19/2000
						To: Cul-de-Sac										
(8031) Seneca Knoll Ct	0.15	70	R			From: 29-8030 Seneca Knoll Dr					NA			NA		12/11/2014
						To: Cul-de-Sac										
(8032) Harewood Ct	0.13	200	R			From: 29-6231 Falcon Ridge Rd					NA			NA		05/08/2002
						To: Cul-de-Sac										
(8033) Cottesmore Ct	0.08	110	R			From: 29-6231 Falcon Ridge Rd					NA			NA		05/08/2002
						To: Cul-de-Sac										
(8034) High Hill Ct	0.38	220	R			From: 29-6231; 29-8035					NA			NA		05/08/2002
						To: Cul-de-Sac										
(8035) High Hill Pl	0.22	220	R			From: 29-6231; 8034					NA			NA		05/08/2002
						To: Cul-de-Sac										
(8036) Rampart Ct	0.10	130	R			From: 29-4248 Rampart Dr					NA			NA		05/21/2003
						To: Cul-de-Sac										
(8037) Myrtle Leaf Dr	0.15	290	R			From: Dead End					NA			NA		05/05/2003
						To: Cul-de-Sac										
(8038) Castleton Ct	0.05	400	R			From: Cul-de-Sac					NA			NA		05/07/2002
						To: 29-8040; 29-8042										
(8039) Castleton Ct	0.07	280	R			From: Cul-de-Sac					NA			NA		1997
						To: 29-8040 Elmendorf Dr										
(8040) Elmendorf Dr	0.37	140	R			From: 29-655 W; Jermantown Rd					NA			NA		1997
						To: 29-655 E; Jermantown Rd										
(8041) Elmesmeade Ct	0.08	260	R			From: 29-8040 Elmendorf Dr					NA			NA		1997
						To: Cul-de-Sac										
(8042) Academic Dr	0.07	170	R			From: 29-8040; 29-8038					NA			NA		1997
						To: Cul-de-Sac										
(8043) Fox Rest Lane	0.03	580	R			From: 29-8044 Fox Rest Lane					NA			NA		05/07/2002
						To: SR 123 Chain Bridge Rd										
(8044) Fox Rest Lane	0.14	140	R			From: Cul-de-Sac					NA			NA		05/07/2002
						To: 29-8043 Fox Rest Lane										
(8044) Fox Rest Lane	0.04	30	R			From: Cul-de-Sac					NA			NA		12/11/2014
						To: Dead End										
(8045) John Robert Way	0.07	60	R			From: Cul-de-Sac					NA			NA		12/11/2014
						To: 29-1558 Maple Ave										
(8046) Oakton Dr	0.08	100	R			From: 29-784 Hibbard St					NA			NA		12/11/2014
						To: Cul-de-Sac										
(8047) Spencer Ct	0.08	40	R			From: Cul-de-Sac					NA			NA		12/11/2014
						To: 29-1934 Spencer Rd										

Virginia Department of Transportation  
Traffic Engineering Division  
2014  
Annual Average Daily Traffic Volume Estimates By Section of Route  
Fairfax Maintenance Area

Route	Length	AADT	QA	4Tire	Bus	-----Truck-----				QC	K Factor	QK	Dir Factor	AAWDT	QW	Year
						2Axle	3+Axle	1Trail	2Trail							
<b>Fairfax County</b>																
(8048) Potomac Rd	0.05	90	R			From: 29-8049 Nicotine Trail					NA			NA		04/02/2002
						To: 29-1498 Mallow Trail										
(8049) Nicotine Trail	0.07	40	R			From: Dead End					NA			NA		04/02/2002
						To: 29-8048 Potomac Rd										
(8050) Bell Lane	0.23	420	R			From: Cul-de-Sac					NA			NA		1997
						To: 29-698; 29-769										
(8051) Cedar Mill Ct	0.12	140	R			From: Cul-de-Sac					NA			NA		12/11/2014
						To: 29-8050 Bell Lane										
(8052) Swinks Mill Ct	0.32	70	R			From: Cul-de-Sac					NA			NA		12/11/2014
						To: 29-685 Swinks Mill Rd										
(8053) Oak Meadow Way	0.05	70	R			From: 29-2833 Powhatan St					NA			NA		05/04/2002
						To: Cul-de-Sac										
(8054) Marblestone Ct	0.06	130	R			From: 29-8086 Marblestone Dr					NA			NA		07/31/2001
						To: Cul-de-Sac										
(8055) Clear Springs Lane	0.06	690	R			From: 29-8080 Rockland Dr					NA			NA		07/31/2001
						To: 29-8250 South Springs Dr										
(8056) Rockland Ct	0.05	100	R			From: 29-8250 South Springs Dr					NA			NA		08/01/2001
						To: Cul-de-Sac										
(8057) Warm Spring Ct	0.07	90	R			From: Cul-de-Sac					NA			NA		07/31/2001
						To: 29-8080 Rockland Dr										
(8058) Candish Ct	0.09	40	R			From: 29-8668 Greentree Manor Lane					NA			NA		12/11/2014
						To: Cul-de-Sac										
(8059) Pemberly Lane	0.11	40	R			From: 29-8668 Greentree Manor Lane					NA			NA		12/11/2014
						To: Cul-de-Sac										
(8060) Gatesmeadow Way	0.27	1200	R			From: 29-606 Baron Cameron Ave					NA			NA		11/16/2009
						To: Dead End										
(8061) Aldbury Way	0.16	370	R			From: Hunter Gate Way					NA			NA		11/16/2009
						To: 29-8060 Gatesmeadow Way										
(8062) Noble Rock Lane	0.09	420	R			From: 29-8079 Rock Crystal Dr					NA			NA		07/30/2001
						To: 29-8364 Noble Rock Ct										
(8063) Melstone Ct	0.10	150	R			From: Cul-de-Sac					NA			NA		09/01/2001
						To: 29-8074 Melstone Dr										
(8064) Stonehunt Ct	0.05	60	R			From: Cul-de-Sac					NA			NA		08/01/2001
						To: 29-8065 Stonehunt Pl										
(8065) Stonehunt Pl	0.10	150	R			From: Cul-de-Sac					NA			NA		08/01/2001
						To: 29-7939 Stonehunt Way										
(8065) Stonehunt Pl	0.07	380	R			From: 29-7939 Stonehunt Way					NA			NA		08/01/2001
						To: 29-8064 Stonehunt Ct										

Virginia Department of Transportation  
Traffic Engineering Division  
2014  
Annual Average Daily Traffic Volume Estimates By Section of Route  
Fairfax Maintenance Area

Route	Length	AADT	QA	4Tire	Bus	-----Truck-----				QC	K Factor	QK	Dir Factor	AAWDT	QW	Year
						2Axle	3+Axle	1Trail	2Trail							
<b>Fairfax County</b>																
(8065) Stonehunt Pl	0.10	140	R								NA			NA		08/01/2001
(8066) Clear Springs Ct	0.04	70	R								NA			NA		08/01/2001
(8067) Springstone Ct	0.09	160	R								NA			NA		08/01/2001
(8068) Springstone Pl	0.17	570	R								NA			NA		08/01/2001
(8069) Otter Run Ct	0.05	110	R								NA			NA		08/01/2001
(8070) Otter Run Lane	0.06	860	R								NA			NA		08/01/2001
(8070) Union Village Ct	0.08	100	R								NA			NA		12/11/2014
(8071) Rock Lawn Dr	0.27	280	R								NA			NA		07/30/2001
(8072) Stonebrook Ct	0.07	100	R								NA			NA		07/31/2001
(8073) Stonebrook Dr	0.20	260	R								NA			NA		07/31/2001
(8074) Melstone Dr	0.14	NA									NA			NA		
(8075) Stonefield Dr	0.72	5800	R								NA			NA		07/30/2001
(8076) Battle Rock Dr	0.38	740	R								NA			NA		08/01/2001
(8077) Rock Flint Ct	0.07	100	R								NA			NA		12/11/2014
(8077) Woodland Run Dr	0.09	140	R								NA			NA		08/01/2001
(8078) Woodland Run Ct	0.09	80	R								NA			NA		12/11/2014
(8078) Woodland Run Ct	0.08	90	R								NA			NA		12/11/2014
(8079) Rock Crystal Dr	0.13	680	R								NA			NA		07/30/2001
(8079) Rock Crystal Dr	0.19	1100	R								NA			NA		07/30/2001

Virginia Department of Transportation  
Traffic Engineering Division  
2014  
Annual Average Daily Traffic Volume Estimates By Section of Route  
Fairfax Maintenance Area

Route	Length	AADT	QA	4Tire	Bus	-----Truck-----				QC	K Factor	QK	Dir Factor	AAWDT	QW	Year
						2Axle	3+Axle	1Trail	2Trail							
<b>Fairfax County</b>																
(8080) Rockland Dr	0.40	290	R								NA		NA			07/31/2001
(8080) Rockland Dr	0.31	950	R								NA		NA			07/31/2001
(8080) Rockland Dr	0.20	550	R								NA		NA			07/31/2001
(8081) Stone Shadow Ct	0.05	70	R								NA		NA			08/01/2001
(8082) Stonedale Lane	0.15	540	R								NA		NA			07/31/2001
(8083) Stonedale Ct	0.05	90	R								NA		NA			07/31/2001
(8084) Foggy Hills Way	0.10	660	R								NA		NA			07/31/2001
(8085) Foggy Hills Ct	0.07	160	R								NA		NA			07/31/2001
(8085) Foggy Hills Ct	0.08	100	R								NA		NA			07/31/2001
(8086) Marblestone Dr	0.59	220	R								NA		NA			07/31/2001
(8087) Shalestone Dr	0.21	220	R								NA		NA			07/31/2001
(8088) Shalestone Ct	0.10	140	R								NA		NA			07/31/2001
(8089) Stonefield Lane	0.13	700	R								NA		NA			07/31/2001
(8090) Counter Pl	0.09	100	R								NA		NA			12/11/2014
(8091) Downhaul Lane	0.04	310	R								NA		NA			02/19/2009
(8092) Stanchion Lane	0.05	50	R								NA		NA			12/11/2014
(8092) Stanchion Lane	0.10	NA									NA		NA			
(8093) Cleat Ct	0.03	50	R								NA		NA			12/11/2014
(8094) Yardarm Lane	0.16	120	R								NA		NA			12/04/2001
(8095) Sloop Ct	0.05	100	R								NA		NA			11/13/2001

Virginia Department of Transportation  
Traffic Engineering Division  
2014  
Annual Average Daily Traffic Volume Estimates By Section of Route  
Fairfax Maintenance Area

Route	Length	AADT	QA	4Tire	Bus	-----Truck-----				QC	K Factor	QK	Dir Factor	AAWDT	QW	Year
						2Axle	3+Axle	1Trail	2Trail							
<b>Fairfax County</b>																
(8097) Davis Dr	0.20	90	R								NA			NA		04/24/2003
			From: Cul-de-Sac													
			To: 29-8098 Wrights Hollow Lane													
(8097) Davis Dr	0.39	480	R								NA			NA		04/24/2003
			From: SR 123; 29-8334													
			To: Dead End													
(8098) Wrights Hollow Lane	0.08	40	R								NA			NA		04/24/2003
			From: 29-8097 Davis Dr													
(8098) Wrights Hollow Lane	0.15	90	R								NA			NA		04/24/2003
			From: Dead End													
			To: Dead End													
(8099) Heather Point Dr	0.08	100	R								NA			NA		05/01/2003
			From: Dead End													
			To: Dead End													
(8100) Flint Lee Rd	0.35	2500	R								NA			NA		05/13/2003
			From: Cul-de-Sac													
			To: 29-661 Lee Rd; Old Lee Rd													
(8101) Jarvis Ct	0.07	30	R								NA			NA		12/11/2014
			From: SR 193 Georgetown Pike													
			To: Cul-de-Sac													
(8102) Scotts Crossing	0.11	7800	R								NA			NA		02/25/2009
			From: SR 123 Dolley Madison Blvd													
			To: 29-3543 Capital One Dr													
(8103) Sugarstone Ct	0.11	120	R								NA			NA		05/19/2002
			From: Cul-de-Sac													
			To: 29-695 Kirby Rd													
(8104) Artnauman Ct	0.13	NA									NA			NA		
			From: 29-694 Lewinsville Rd													
			To: Cul-de-Sac													
(8105) Eds Dr	0.76	4100	R								NA			NA		06/28/2005
			From: 29-668 S; McLearen Rd													
			To: 29-668 N; McLearen Rd													
(8106) Maverick Lane	0.14	150	R								NA			NA		05/22/2002
			From: 29-2527 Mustang Dr													
			To: Cul-de-Sac													
(8107) Madrillon Oaks Ct	0.11	90	R								NA			NA		12/11/2014
			From: Cul-de-Sac													
			To: 29-839 Madrillon Rd													
(8108) Madrillon Estates Dr	0.19	520	R								NA			NA		06/06/2002
			From: 29-839 Madrillon Rd													
			To: 29-613 Van Dorn St													
(8109) Bent Willow Dr	0.08	440	R								NA			NA		06/02/2003
			From: 29-613 Van Dorn St													
			To: Dead End													
(8110) Crown Royal Dr	0.43	NA									NA			NA		
			From: Dead End													
			To: 29-613 Van Dorn St													
(8111) High Meadow Rd	0.32	NA									NA			NA		
			From: Cul-de-Sac													
			To: 29-8110													
(8112)	0.10	NA									NA			NA		
			From: 29-1218 St John Dr													
			To: Cul-de-Sac													
(8113) Manchester Blvd	0.91	25000	F	99%	1%	0%	0%	0%	0%	C	0.089	F	0.523	27000	F	2014
			From: 29-613 Beulah St													
			To: 29-8690 Kingstowne Village Pkwy													

Virginia Department of Transportation  
Traffic Engineering Division  
2014  
Annual Average Daily Traffic Volume Estimates By Section of Route  
Fairfax Maintenance Area

Route	Length	AADT	QA	4Tire	Bus	-----Truck-----				QC	K Factor	QK	Dir Factor	AAWDT	QW	Year
						2Axle	3+Axle	1Trail	2Trail							
<b>Fairfax County</b>																
(8113) Kingstown Blvd	0.70	20000	F	99%	1%	0%	0%	0%	0%	F	0.085	F	0.514	21000	F	2014
(8114) Manchester Lakes Dr	0.63	3400	R								NA			NA		05/13/2003
(8114) Manchester Lakes Dr	0.21	3000	R								NA			NA		05/13/2003
(8115) Charles Arrington Dr	0.29	3100	R								NA			NA		05/15/2003
(8116) Woodlake Lane	0.02	490	R								NA			NA		05/15/2003
(8116) Woodlake Lane	0.14	130	R								NA			NA		12/11/2014
(8116) Woodlake Lane	0.10	100	R								NA			NA		12/11/2014
(8117) Tobey Ct	0.10	90	R								NA			NA		05/12/2003
(8118) Bayliss Knoll Ct	0.05	80	R								NA			NA		05/19/2003
(8119) Layne Estates Ct	0.06	80	R								NA			NA		05/19/2003
(8120) Sand Rock Lane	0.30	180	R								NA			NA		08/03/2000
(8121) Sand Rock Ct	0.15	100	R								NA			NA		12/11/2014
(8122) Crystal Rock Ct	0.06	50	R								NA			NA		12/11/2014
(8123) Quartz Rock Ct	0.05	50	R								NA			NA		12/11/2014
(8124) Granite Rock Dr	0.23	100	R								NA			NA		08/03/2000
(8125) Granite Rock Ct	0.14	110	R								NA			NA		12/11/2014
(8126) Marble Rock Dr	0.43	190	R								NA			NA		08/03/2000
(8127) Marble Rock Ct	0.07	80	R								NA			NA		12/11/2014
(8128) Rippling Pond Dr	0.11	530	R								NA			NA		04/22/2003

Virginia Department of Transportation  
Traffic Engineering Division  
2014  
Annual Average Daily Traffic Volume Estimates By Section of Route  
Fairfax Maintenance Area

Route	Length	AADT	QA	4Tire	Bus	-----Truck-----				QC	K Factor	QK	Dir Factor	AAWDT	QW	Year
						2Axle	3+Axle	1Trail	2Trail							
<b>Fairfax County</b>																
(8128) Rippling Pond Dr	0.19	1300	R								NA			NA		04/22/2003
(8129) Marble Wood Lane	0.07	850	R								NA			NA		04/22/2003
(8130) Ridgebrook Dr	0.04	250	R								NA			NA		04/22/2003
(8130) Ridgebrook Dr	0.04	60	R								NA			NA		04/22/2003
(8131) Deercreek Pl	0.07	110	R								NA			NA		04/24/2003
(8132) Davisfield Lane	0.09	270	R								NA			NA		04/22/2003
(8134) Burke Chase Ct	0.04	110	R								NA			NA		05/15/2003
(8134) Burke Chase Ct	0.06	70	R								NA			NA		05/15/2003
(8135) Lagarde Lane	0.03	NA									NA			NA		
(8136) Hunt Manor Dr	0.15	440	R								NA			NA		05/15/2002
(8137) Hunt Manor Ct	0.10	220	R								NA			NA		05/15/2002
(8139) Upper Wynnewood Ct	0.08	80	R								NA			NA		05/15/2002
(8140) Beechnut Ct	0.18	200	R								NA			NA		11/07/2001
(8141) Summersweet Ct	0.14	200	R								NA			NA		11/07/2001
(8142) Scarlet Oak Ct	0.20	210	R								NA			NA		11/07/2001
(8143) Esquire Lane	0.13	400	R								NA			NA		05/15/2002
(8144) Lellah Ct	0.06	60	R								NA			NA		12/11/2014
(8145) Solitaire Lane	0.26	600	R								NA			NA		04/22/2002
(8146) Solitaire Way	0.06	150	R								NA			NA		04/22/2002



Virginia Department of Transportation  
Traffic Engineering Division  
2014  
Annual Average Daily Traffic Volume Estimates By Section of Route  
Fairfax Maintenance Area

Route	Length	AADT	QA	4Tire	Bus	-----Truck-----				QC	K Factor	QK	Dir Factor	AAWDT	QW	Year
						2Axle	3+Axle	1Trail	2Trail							
<b>Fairfax County</b>																
(8147) Still Water Way	0.07	130	R			From: 29-8145 Solitaire Lane					NA			NA		04/22/2002
						To: Cul-de-Sac										
(8148) Madrillon Creek Ct	0.13	360	R			From: Dead End					NA			NA		04/22/2002
						To: 29-813 Merry Oaks Lane										
(8149) Dominion Crest Lane	0.07	100	R			From: Cul-de-Sac					NA			NA		04/22/2002
						To: SR 309; 29-1127										
(8150) Viewcrest Dr	0.19	750	R			From: 29-8153 Valley Dr					NA			NA		11/08/2001
						To: 29-643 Lee Chapel Rd										
(8150) Viewcrest Dr	0.35	NA				From: Cul-de-Sac					NA			NA		
						To: Cul-de-Sac										
(8151) Stoney Creek Ct	0.14	110	R			From: 29-8150 Viewcrest Dr					NA			NA		11/08/2001
						To: Cul-de-Sac										
(8152) Woodshade Ct	0.07	100	R			From: 29-8150 Viewcrest Dr					NA			NA		11/08/2001
						To: Cul-de-Sac										
(8153) Valley Dr	0.41	490	R			From: Cul-de-Sac					NA			NA		11/08/2001
						To: 29-8156 Rough Run Ct										
(8153) Valley Dr	0.35	940	R			From: Cul-de-Sac					NA			NA		11/08/2001
						To: Cul-de-Sac										
(8154) Shady Cove Dr	0.20	150	R			From: 29-8153 Valley Dr					NA			NA		11/08/2001
						To: Cul-de-Sac										
(8155) Lakeloft Ct	0.10	90	R			From: 29-8154 Shady Cove Dr					NA			NA		11/08/2001
						To: Cul-de-Sac										
(8156) Rough Run Ct	0.10	150	R			From: 29-8153 Valley Dr					NA			NA		11/08/2001
						To: Cul-de-Sac										
(8157) Full View Dr	0.09	820	R			From: SR 123 Ox Rd					NA			NA		10/11/2000
						To: 29-8153 Valley Dr										
(8158) Crooked Creek Ct	0.11	110	R			From: 29-8153 Valley Dr					NA			NA		11/08/2001
						To: Cul-de-Sac										
(8159) View Point Ct	0.06	140	R			From: Cul-de-Sac					NA			NA		11/08/2001
						To: 29-8153 Valley Dr										
(8160) Dulles Technology Dr	0.34	3000	R			From: 29-5320 S, Sunrise Valley Dr					NA			NA		06/28/2005
						To: 29-8161 River Birch Rd										
(8160) Dulles Technology Dr	0.32	2800	R			From: 29-5320 N, Sunrise Valley Dr					NA			NA		06/28/2005
						To: 29-5320 N, Sunrise Valley Dr										
(8161) River Birch Rd	0.31	4100	R			From: 29-5320 Sunrise Valley Rd					NA			NA		11/16/2009
						To: 29-665 Coppermine Rd										
(8161) River Birch Rd	0.42	860	R			From: 29-8160 Dulles Technology Dr					NA			NA		06/28/2005
						To: 29-8160 Dulles Technology Dr										
(8162) Armetale Lane	0.34	840	R			From: 29-8324 Argent Ci					NA			NA		04/24/2003
						To: Cul-de-Sac										

Virginia Department of Transportation  
Traffic Engineering Division  
2014  
Annual Average Daily Traffic Volume Estimates By Section of Route  
Fairfax Maintenance Area

Route	Length	AADT	QA	4Tire	Bus	-----Truck-----				QC	K Factor	QK	Dir Factor	AAWDT	QW	Year
						2Axle	3+Axle	1Trail	2Trail							
<b>Fairfax County</b>																
(8163) Armetale Ct	0.09	80	R				29-8162 Armetale Lane				NA			NA		04/24/2003
							Cul-de-Sac									
(8164) Silverose Ct	0.04	60	R				Cul-de-Sac				NA			NA		04/24/2003
							29-8162 Armetale Lane									
(8165) Lee Overlook Rd	0.10	620	R				29-4750 Paddington Lane				NA			NA		04/24/2003
							Dead End									
(8166) Winslow Dr	0.39	190	R				29-8168 Barsky Ct				NA			NA		03/04/2009
							29-7044 Pohick Station Dr									
(8167) Winslow Ct	0.26	48	R				29-8166 Winslow Dr				NA			NA		05/08/2003
							Cul-de-Sac									
(8168) Barsky Ct	0.19	100	R				Cul-de-Sac				NA			NA		12/11/2014
							29-8166 Winslow Dr									
(8168) Barsky Ct	0.10	70	R				Cul-de-Sac				NA			NA		12/11/2014
							Cul-de-Sac									
(8169) Pohick Ct	0.11	60	R				29-7044 Pohick Station Dr				NA			NA		12/11/2014
							Cul-de-Sac									
(8170) Frog Hollow Ct	0.07	100	R				Cul-de-Sac				NA			NA		12/11/2014
							29-7207 New Parkland Dr									
(8170) Frog Hollow Ct	0.12	170	R				Cul-de-Sac				NA			NA		12/11/2014
							Cul-de-Sac									
(8171) Bradley Farm Dr	0.02	5	R				Dead End				NA			NA		12/11/2014
							29-8172 Bradley Acres Ct									
(8171) Bradley Farm Dr	0.16	60	R				Cul-de-Sac				NA			NA		1996
							Cul-de-Sac									
(8172) Bradley Acres Ct	0.06	90	R				Cul-de-Sac				NA			NA		12/11/2014
							29-8171 Bradley Farm Dr									
(8173) Brookhill Lane	0.05	150	R				Cul-de-Sac				NA			NA		04/25/2002
							29-8174 Brookstone Lane									
(8173) Brookhill Lane	0.14	680	R				Cul-de-Sac				NA			NA		06/28/2005
							29-6775 Cheddar Dr									
(8174) Brookstone Lane	0.14	750	R				29-8173 Brookhill Lane				NA			NA		06/28/2005
							29-8175 Brookstone Ct									
(8174) Brookstone Lane	0.07	70	R				Cul-de-Sac				NA			NA		04/25/2002
							Dead End									
(8175) Brookstone Ct	0.08	110	R				Cul-de-Sac				NA			NA		04/25/2002
							29-8174 Brookstone Lane									
(8176) Park Royal Dr	0.28	420	R				29-681 Walker Rd				NA			NA		09/19/2005
							29-8177 Park Royal Ct									
(8176) Park Royal Dr	0.13	60	R				Cul-de-Sac				NA			NA		12/11/2014

Virginia Department of Transportation  
Traffic Engineering Division  
2014  
Annual Average Daily Traffic Volume Estimates By Section of Route  
Fairfax Maintenance Area

Route	Length	AADT	QA	4Tire	Bus	-----Truck-----				QC	K Factor	QK	Dir Factor	AAWDT	QW	Year
						2Axle	3+Axle	1Trail	2Trail							
<b>Fairfax County</b>																
(8177) Park Royal Ct	0.09	40	R									NA		NA		12/11/2014
(8178) Crippen Ct	0.08	880	R									NA		NA		06/28/2005
(8178) Crippen Ct	0.12	90	R									NA		NA		04/24/2002
(8179) Mountain Hope Ct	0.12	220	R									NA		NA		04/25/2002
(8180) Falls Bridge Lane	0.40	320	R									NA		NA		1996
(8181) Bright Pond Lane	0.33	200	R									NA		NA		12/11/2014
(8182) Clover Hunt Ct	0.06	70	R									NA		NA		12/11/2014
(8183) Rossmore Ct	0.32	140	R									NA		NA		04/24/2002
(8184) Boehms Ct	0.09	260	R									NA		NA		04/24/2002
(8185) Chadwell Ct	0.08	80	R									NA		NA		04/24/2002
(8186) Caris Glenne Dr	0.11	660	R									NA		NA		04/24/2002
(8186) Caris Glenne Dr	0.29	570	R									NA		NA		03/10/2009
(8187) Arbor Oak Pl	0.17	160	R									NA		NA		04/24/2002
(8188) Dogwood Farm Lane	0.11	470	R									NA		NA		04/24/2002
(8188) Dogwood Farm Lane	0.14	100	R									NA		NA		04/24/2002
(8189) Grace Meadow Ct	0.14	260	R									NA		NA		04/23/2002
(8190) Lake Shore Dr	0.61	800	R									NA		NA		07/13/2005
(8191) Spring Chapel Ct	0.12	100	R									NA		NA		12/11/2014
(8192) Running Pump Lane	0.16	10	R									NA		NA		12/11/2014

Virginia Department of Transportation  
Traffic Engineering Division  
2014  
Annual Average Daily Traffic Volume Estimates By Section of Route  
Fairfax Maintenance Area

Route	Length	AADT	QA	4Tire	Bus	-----Truck-----				QC	K Factor	QK	Dir Factor	AAWDT	QW	Year
						2Axle	3+Axle	1Trail	2Trail							
<b>Fairfax County</b>																
(8193) Running Pump Ct	0.15	110	R								NA			NA		12/11/2014
(8194) Manderley Way	0.31	300	R								NA			NA		04/23/2002
(8195) Saffron Dr	0.16	160	R								NA			NA		04/23/2002
(8195) Saffron Dr	0.04	280	R								NA			NA		04/23/2002
(8196) Tarragon Ct	0.06	130	R								NA			NA		04/24/2002
(8197) Cinnamon Oaks Ct	0.11	250	R								NA			NA		04/24/2002
(8198) Franklin Manor Ct	0.05	60	R								NA			NA		12/11/2014
(8199) Franklin View Ct	0.06	70	R								NA			NA		12/21/2014
(8200) Willow Oaks Corporate D0.26	0.26	NA									NA			NA		
(8201) Luton Hill Way	0.08	40	R								NA			NA		08/06/2001
(8201) Luton Hill Way	0.04	480	R								NA			NA		08/07/2001
(8202) Tarn Hill Dr	0.05	47	R								NA			NA		08/06/2001
(8202) Tarn Hill Dr	0.06	130	R								NA			NA		08/06/2001
(8203) Newby Hall Ct	0.08	70	R								NA			NA		08/06/2001
(8204) Quiet Cove	0.13	NA									NA			NA		
(8205) Meadwood Forest Ct	0.08	NA									NA			NA		
(8206) Bayliss Pl	0.10	150	R								NA			NA		05/19/2003
(8206) Bayliss Pl	0.05	40	R								NA			NA		05/19/2003
(8207) Chambray Way	0.07	240	R								NA			NA		04/24/2002
(8208) Annandale Ct	0.07	60	R								NA			NA		12/11/2014

Virginia Department of Transportation  
Traffic Engineering Division  
2014  
Annual Average Daily Traffic Volume Estimates By Section of Route  
Fairfax Maintenance Area

Route	Length	AADT	QA	4Tire	Bus	-----Truck-----				QC	K Factor	QK	Dir Factor	AAWDT	QW	Year
						2Axle	3+Axle	1Trail	2Trail							
<b>Fairfax County</b>																
8209 Hansford Ct	0.11	200	R								NA			NA		05/12/2003
8210 Meadowville Ct	0.23	290	R								NA			NA		1996
8211 Kelly Ct	0.06	70	R								NA			NA		12/11/2014
8212 Rowland Dr	0.08	60	R								NA			NA		12/11/2014
8212 Rowland Dr	0.08	460	R								NA			NA		06/28/2005
8212 Rowland Dr	0.17	320	R								NA			NA		06/28/2005
8212 Rowland Dr	0.06	210	R								NA			NA		04/24/2002
8213 Woodbrook Lane	0.29	950	R								NA			NA		04/24/2002
8214 Riverscape Rn	0.34	1700	R								NA			NA		04/24/2002
8215 Sugarland Valley Dr	0.43	280	R								NA			NA		12/11/2014
8216 Sandy Ct	0.12	100	R								NA			NA		12/11/2014
8217 Courtney Ct	0.10	60	R								NA			NA		12/11/2014
8218 Heather Way	0.16	120	R								NA			NA		12/11/2014
8218 Heather Way	0.06	960	R								NA			NA		08/10/2005
8218 Heather Way	0.07	NA									NA			NA		
8219 Cameo Ct	0.11	80	R								NA			NA		12/11/2014
8220 Myra Virginia Ct	0.09	40	R								NA			NA		12/11/2014
8221 Macao Ct	0.11	45	R								NA			NA		12/11/2014
8221 Macao Ct	0.12	60	R								NA			NA		12/11/2014
8222 Eaton Park Rd	0.01	5	R								NA			NA		12/11/2014

Virginia Department of Transportation  
Traffic Engineering Division  
2014  
Annual Average Daily Traffic Volume Estimates By Section of Route  
Fairfax Maintenance Area

Route	Length	AADT	QA	4Tire	Bus	-----Truck-----				QC	K Factor	QK	Dir Factor	AAWDT	QW	Year
						2Axle	3+Axle	1Trail	2Trail							
<b>Fairfax County</b>																
(8222) Eaton Park Rd	0.26	190	R			From: 29-8223 Eaton Ct					NA			NA		08/16/2005
						To: 29-1268 Jeffery Rd										
(8223) Eaton Ct	0.11	20	R			From: Cul-de-Sac					NA			NA		12/11/2014
						To: 29-8222 Eaton Park Rd										
(8224) Lamplight Dr	0.05	1100	R			From: 29-8226 Misty Creek Lane					NA			NA		05/06/2002
						To: 29-8225 Tolman Rd										
(8224) Lamplight Dr	0.08	700	R			From: 29-8224 Lamplight Dr					NA			NA		05/06/2002
						To: 29-669 Thompson Rd										
(8225) Tolman Rd	0.09	450	R			From: 29-8224 Lamplight Dr					NA			NA		05/06/2002
						To: Cul-de-Sac										
(8226) Misty Creek Lane	0.54	580	R			From: 29-669 Thompson Rd					NA			NA		03/10/2009
						To: 29-8227 Paramount Rd										
(8226) Misty Creek Lane	0.04	1700	R			From: 29-8224 Lamplight Dr					NA			NA		05/06/2002
						To: 29-8224 Lamplight Dr										
(8226) Misty Creek Lane	0.13	1800	R			From: 29-6985 Ox Trail					NA			NA		05/05/2002
						To: 29-8226 Misty Creek Lane										
(8227) Paramount Rd	0.08	430	R			From: Cul-de-Sac					NA			NA		05/06/2002
						To: Cul-de-Sac										
(8228) Broadrun Dr	0.12	520	R			From: 29-8226 Misty Creek Lane					NA			NA		05/06/2002
						To: Cul-de-Sac										
(8229) Magnolia Ridge Rd	0.13	210	R			From: 29-636 Hooes Rd					NA			NA		11/26/2001
						To: Cul-de-Sac										
(8230) Andrew Forest Way	0.06	80	R			From: Cul-de-Sac					NA			NA		11/27/2001
						To: 29-6081 Triple Ridge Dr										
(8230) Cherry Ridge Rd	0.07	60	R			From: Cul-de-Sac					NA			NA		11/27/2001
						To: Cul-de-Sac										
(8231) Bayberry Ridge Rd	0.14	1500	R			From: 29-600 Silverbrook Rd					NA			NA		11/27/2001
						To: 29-8239 Copperleaf Lane										
(8231) Bayberry Ridge Rd	0.14	980	R			From: 29-8235 Sycamore Ridge Rd					NA			NA		11/27/2001
						To: 29-6081 Triple Ridge Dr										
(8231) Bayberry Ridge Rd	0.19	1000	R			From: 29-8871 Tabor Lane					NA			NA		11/27/2001
						To: 29-8231 Bayberry Ridge Rd										
(8232) Chestnut Ridge Rd	0.26	390	R			From: Cul-de-Sac					NA			NA		11/27/2001
						To: 29-8232 Chestnut Ridge Rd										
(8233) Hemlock Ridge Rd	0.06	60	R			From: 29-8231 Bayberry Ridge Rd					NA			NA		11/27/2001
						To: Cul-de-Sac										
(8234) Spruce Ridge Rd	0.04	60	R			From: Cul-de-Sac					NA			NA		11/26/2001
						To: 29-8231 Bayberry Ridge Rd										
(8235) Sycamore Ridge Rd	0.06	110	R			From: Cul-de-Sac					NA			NA		11/26/2001
						To: Cul-de-Sac										

Virginia Department of Transportation  
Traffic Engineering Division  
2014  
Annual Average Daily Traffic Volume Estimates By Section of Route  
Fairfax Maintenance Area

Route	Length	AADT	QA	4Tire	Bus	-----Truck-----				QC	K Factor	QK	Dir Factor	AAWDT	QW	Year
						2Axle	3+Axle	1Trail	2Trail							
<b>Fairfax County</b>																
8236 Elm Ridge Rd	0.10	150	R			From: 29-8240 Walnut Ridge Rd					NA		NA			11/27/2001
						To: Cul-de-Sac										
8237 Banyon Ridge Rd	0.07	100	R			From: 29-8240 Walnut Ridge Rd					NA		NA			11/27/2001
						To: Cul-de-Sac										
8238 Copperleaf Ct	0.09	140	R			From: 29-8239 Copperleaf Lane					NA		NA			11/26/2001
						To: Cul-de-Sac										
8239 Copperleaf Lane	0.20	460	R			From: 29-8231 Bayberry Ridge Rd					NA		NA			11/26/2001
						To: Cul-de-Sac										
8240 Walnut Ridge Rd	0.24	430	R			From: 29-8232 Chestnut Ridge Rd					NA		NA			11/27/2001
						To: 29-6081 Triple Ridge Dr										
8241 Oak Hollow Ct	0.08	110	R			From: Cul-de-Sac					NA		NA			11/27/2001
						To: 29-6081 Triple Ridge Dr										
8242 Overlake Ct	0.08	140	R			From: 29-6081 Triple Ridge Dr					NA		NA			11/27/2001
						To: Cul-de-Sac										
8243 Jeffrey Ct	0.10	170	R			From: 29-6081 Triple Ridge Dr					NA		NA			11/27/2001
						To: Cul-de-Sac										
8244 Little Ridge Lane	0.06	140	R			From: Cul-de-Sac					NA		NA			11/27/2001
						To: 29-6081 Triple Ridge Dr										
8245 John Way	0.04	120	R			From: Cul-de-Sac					NA		NA			11/27/2001
						To: 29-8246 Silverline Dr										
8245 John Way	0.10	160	R			From: 29-8246 Silverline Dr					NA		NA			02/17/2009
						To: 29-6081 Triple Ridge Dr										
8245 John Way	0.06	70	R			From: 29-6081 Triple Ridge Dr					NA		NA			12/11/2014
						To: Cul-de-Sac										
8246 Silverline Dr	0.03	30	R			From: Dead End					NA		NA			11/27/2001
						To: 29-8245 John Way										
8247 Cross Chase Ct	0.08	1500	R			From: SR 123 Ox Rd					NA		NA			04/23/2003
						To: 29-8347 Meadow Crossing Way										
8247 Cross Chase Ct	0.15	1300	R			From: 29-8347 Meadow Crossing Wy					NA		NA			04/23/2003
						To: 29-8336 Cross Chase Circle										
8247 Cross Chase Ct	0.09	120	R			From: 29-8336 Cross Chase Circle					NA		NA			04/23/2003
						To: Cul-de-Sac										
8248 Old Burke Lake Rd	0.68	720	R			From: 29-2601 Lee St					NA		NA			11/23/2009
						To: Dead End										
8249 Old Burke Lake Rd	0.23	NA				From: Dead End					NA		NA			
						To: 29-652 Burke Rd										
8249 Old Burke Lake Rd	0.11	NA				From: 29-652 Burke Rd					NA		NA			
						To: Cul-de-Sac										
8250 South Springs Dr	1.30	230	R			From: Begin Loop					NA		NA			08/01/2001
						To: 29-659 Union Mill Rd										

Virginia Department of Transportation  
Traffic Engineering Division  
2014  
Annual Average Daily Traffic Volume Estimates By Section of Route  
Fairfax Maintenance Area

Route	Length	AADT	QA	4Tire	Bus	-----Truck-----				QC	K Factor	QK	Dir Factor	AAWDT	QW	Year
						2Axle	3+Axle	1Trail	2Trail							
<b>Fairfax County</b>																
(8251) White Stone Ct	0.13	220	R								NA			NA		08/01/2001
(8253) Deepwood Farm Dr	0.19	140	R								NA			NA		10/11/2000
(8253) Bluestone Place	0.14	160	R								NA			NA		10/11/2000
(8254) Bluestone Ct	0.12	200	R								NA			NA		08/01/2001
(8255) Springs Circle	0.18	190	R								NA			NA		08/01/2001
(8256) Springs Ct	0.06	110	R								NA			NA		08/01/2001
(8257) Springhouse Circle	0.32	210	R								NA			NA		08/01/2001
(8258) Springhouse Ct	0.11	140	R								NA			NA		08/01/2001
(8259) Stonehaven Ct	0.11	180	R								NA			NA		04/24/2003
(8260) Bloom Ct	0.08	160	R								NA			NA		01/23/2002
(8261) Jerell Ct	0.08	110	R								NA			NA		01/23/2002
(8262) Rich Ct	0.04	70	R								NA			NA		01/23/2002
(8263) Weetman St	0.06	80	R								NA			NA		01/23/2002
(8264) Oak Stone Ct	0.08	60	R								NA			NA		08/01/2001
(8265) Mystic Meadow Way	0.26	430	R								NA			NA		05/08/2002
(8266) Old Saybrook Court	0.07	30	R								NA			NA		12/11/2014
(8267) Old Saybrook Way	0.23	90	R								NA			NA		1996
(8268) Scenic Way	0.28	390	R								NA			NA		1997
(8269) Elmview Pl	0.51	70	R								NA			NA		1996



Virginia Department of Transportation  
Traffic Engineering Division  
2014  
Annual Average Daily Traffic Volume Estimates By Section of Route  
Fairfax Maintenance Area

Route	Length	AADT	QA	4Tire	Bus	-----Truck-----				QC	K Factor	QK	Dir Factor	AAWDT	QW	Year
						2Axle	3+Axle	1Trail	2Trail							
<b>Fairfax County</b>																
(8270) Patowmack Dr	0.36	300	R				From: 29-603 Beach Mill Rd				NA			NA		1996
(8270) Patowmack Dr	0.09	50	R				From: 29-10192 Nichols Run Ct				NA			NA		12/11/2014
							To: Cul-de-Sac									
(8271) Patowmack Ct	0.15	50	R				From: Cul-de-Sac				NA			NA		12/11/2014
							To: 29-8270 Patowmack Dr									
(8272) Grand Hamptons Dr	0.17	510	R				From: 29-604 Sugarland Rd				NA			NA		05/02/2002
							To: 29-8274 Windsor Hall Way									
(8273) Jonathons Glen Way	0.14	350	R				From: Cul-de-Sac				NA			NA		05/02/2002
(8273) Jonathons Glen Way	0.06	30	R				From: 29-8272 Grand Hamptons Dr				NA			NA		12/11/2014
							To: Cul-de-Sac									
(8274) Windsor Hall Way	0.32	220	R				From: Dead End				NA			NA		05/08/2002
							To: Cul-de-Sac									
(8275) Northfalls Ct	0.18	250	R				From: SR 7 Leesburg Pike				NA			NA		05/02/2002
							To: Cul-de-Sac									
(8276) Springvale Forest Court	0.22	220	R				From: Dead End				NA			NA		05/02/2002
							To: 29-674 Springvale Rd									
(8277) Windy Hollow Rd	0.47	230	R				From: Cul-de-Sac				NA			NA		05/02/2002
(8277) Windy Hollow Rd	0.25	NA					From: 29-6231 Falcon Ridge Rd				NA			NA		
							To: Cul-de-Sac									
(8278) Windy Hollow Ct	0.15	240	R				From: 29-8277 Windy Hollow Rd				NA			NA		05/02/2002
							To: Cul-de-Sac									
(8279) Allenwood Lane	0.23	260	R				From: Cul-de-Sac				NA			NA		04/16/2002
							To: 29-755 Springvale Rd									
(8280) Cavalier Woods Lane	0.16	970	R				From: 29-8287 Trey Lane				NA			NA		08/02/2001
(8280) Cavalier Woods Lane	0.03	1000	R				From: 29-8281 Cavalier Woods Dr				NA			NA		08/02/2001
(8280) Cavalier Woods Lane	0.11	430	R				From: 29-1283 Moore Rd				NA			NA		08/02/2001
							To: Cul-de-Sac									
(8281) Cavalier Woods Dr	0.08	130	R				From: Cul-de-Sac				NA			NA		08/02/2001
(8281) Cavalier Woods Dr	0.10	150	R				From: 29-8280 Cavalier Woods Lane				NA			NA		08/02/2001
							To: Cul-de-Sac									
(8282) Caballero Way	0.07	140	R				From: 29-8280 Cavalier Woods Lane				NA			NA		08/02/2001
							To: Cul-de-Sac									
(8283) Jarist Dr	0.10	540	R				From: 29-10097 Caswell Ct				NA			NA		08/02/2001
							To: 29-8284 Jaybird Ct									

Virginia Department of Transportation  
Traffic Engineering Division  
2014  
Annual Average Daily Traffic Volume Estimates By Section of Route  
Fairfax Maintenance Area

Route	Length	AADT	QA	4Tire	Bus	-----Truck-----				QC	K Factor	QK	Dir Factor	AAWDT	QW	Year
						2Axle	3+Axle	1Trail	2Trail							
<b>Fairfax County</b>																
(8283) Jarist Dr	0.10	150	R								NA			NA		08/07/2001
(8284) Jaybird Ct	0.08	130	R								NA			NA		08/02/2001
(8285) Union Mill Rd	0.50	12000	G	98%	1%	0%	0%	0%	0%	C	0.098	F	0.651	12000	G	2014
(8285)	0.33	7900	G	98%	1%	0%	0%	0%	0%	C	0.1	F	0.561	8400	G	2014
(8286) Ruddy Duck Rd	0.21	1500	R								NA			NA		05/13/2003
(8287) Trey Lane	0.04	1300	R								NA			NA		04/02/2003
(8287) Trey Lane	0.03	600	R								NA			NA		04/02/2003
(8287) Trey Lane	0.07	340	R								NA			NA		04/02/2003
(8287) Trey Lane	0.05	110	R								NA			NA		04/02/2003
(8288) Lonesome Dove Ct	0.15	110	R								NA			NA		04/02/2003
(8289) Green Mallard Ct	0.09	190	R								NA			NA		04/02/2003
(8290) Upper Wynnewood Pl	0.32	120	R								NA			NA		1996
(8290) Upper Wynnewood Pl	0.08	600	R								NA			NA		06/28/2005
(8290) Upper Wynnewood Pl	0.03	250	R								NA			NA		05/15/2002
(8291) Kyler Lane	0.16	80	R								NA			NA		03/10/2009
(8292) Elliott An Ct	0.07	90	R								NA			NA		12/11/2014
(8292) Elliott An Ct	0.07	400	R								NA			NA		03/11/2009
(8293) Taylor Makenzye Ct	0.13	120	R								NA			NA		12/11/2014
(8294) Amy Way	0.10	590	R								NA			NA		03/23/2009
(8295) Jeannie Anna Ct	0.14	190	R								NA			NA		12/11/2014
(8295) Jeannie Anna Ct	0.12	140	R								NA			NA		12/11/2014

Virginia Department of Transportation  
Traffic Engineering Division  
2014  
Annual Average Daily Traffic Volume Estimates By Section of Route  
Fairfax Maintenance Area

Route	Length	AADT	QA	4Tire	Bus	-----Truck-----				QC	K Factor	QK	Dir Factor	AAWDT	QW	Year
						2Axle	3+Axle	1Trail	2Trail							
<b>Fairfax County</b>																
(8296) Oakton Hills Dr	0.10	260	R			From: 29-672 Vale Rd					NA			NA		05/07/2002
(8296) Oakton Hills Dr	0.21	210	R			To: 29-8297 Oakton Hills Ct					NA			NA		05/07/2002
						From: Cul-de-Sac										
(8297) Oakton Hills Ct	0.11	110	R			To: 29-8296 Oakton Hills Dr					NA			NA		05/07/2002
						From: Cul-de-Sac										
(8298) Hurlingham Lane	0.11	100	R			To: 29-8393 Tournament Dr					NA			NA		12/11/2014
						From: 29-717 Utterback Store Rd										
(8299) Woodland Falls Dr	0.40	90	R			To: Cul-de-Sac					NA			NA		12/11/2014
						From: Cul-de-Sac										
(8300) Eagle Tavern Way	0.05	40	R			To: 29-8580 29-8580 Meherrin Dr					NA			NA		12/11/2014
						From: 29-8580 Meherrin Dr										
(8300) Eagle Tavern Way	0.36	190	R			To: 29-8585 Trillium House Lane					NA			NA		04/08/2003
						From: 29-8585 Trillium House Lane										
(8300) Eagle Tavern Way	0.66	290	R			To: 29-8310 Beckford Way					NA			NA		04/08/2003
						From: 29-8310 Beckford Way										
(8300) Eagle Tavern Way	0.17	440	R			To: 29-8309 McCambell County Line					NA			NA		10/06/2000
						From: 29-8309 McCambell Cluster										
(8300) Eagle Tavern Way	0.14	480	R			To: 29-8308 Pelhams Trace					NA			NA		10/06/2000
						From: 29-8308 Pelhams Trace										
(8300) Eagle Tavern Way	0.10	620	R			To: 29-8302 Patrick Ct					NA			NA		10/06/2000
						From: 29-8302 Patrick Ct										
(8300) Eagle Tavern Way	0.12	1800	R			To: 29-609 Pleasant Valley Rd					NA			NA		07/16/2001
						From: 29-609 Pleasant Valley Rd										
(8300) Eagle Tavern Way	0.12	190	R			To: Cul-de-Sac					NA			NA		04/08/2003
						From: Cul-de-Sac										
(8301) Ashmere Lane	0.13	110	R			To: 29-8300 Eagle Tavern Way					NA			NA		07/16/2001
						From: 29-8300 Eagle Tavern Way										
(8302) Patrick Ct	0.08	80	R			To: Cul-de-Sac					NA			NA		07/16/2001
						From: Cul-de-Sac										
(8303) Wetherburn Ct	0.13	NA				To: 29-609 Pleasant Valley Rd					NA			NA		
						From: 29-609 Pleasant Valley Rd										
(8303) Wetherburn Dr	1.14	2500	R			To: End of Loop					NA			NA		07/17/2001
						From: End of Loop										
(8304) Barnesdale Path	0.13	280	R			To: Cul-de-Sac					NA			NA		07/16/2001
						From: Cul-de-Sac										
(8304) Barnesdale Path	0.12	120	R			To: 29-8303 Wetherburn Dr					NA			NA		12/11/2014
						From: 29-8303 Wetherburn Dr										
(8305) Woodmere Pl	0.12	120	R			To: Cul-de-Sac					NA			NA		07/17/2001
						From: Cul-de-Sac										
(8306) Bromfield Trace	0.09	120	R			To: 29-8305 Woodmere Pl					NA			NA		07/17/2001
						From: 29-8305 Woodmere Pl										
						To: Cul-de-Sac										

Virginia Department of Transportation  
Traffic Engineering Division  
2014  
Annual Average Daily Traffic Volume Estimates By Section of Route  
Fairfax Maintenance Area

Route	Length	AADT	QA	4Tire	Bus	-----Truck-----				QC	K Factor	QK	Dir Factor	AAWDT	QW	Year
						2Axle	3+Axle	1Trail	2Trail							
<b>Fairfax County</b>																
(8307) Stratton Major Ct	0.15	200	R								NA			NA		07/16/2001
(8308) Pelhams Trace	0.30	310	R								NA			NA		07/16/2001
(8309) McCambell Cluster	0.11	260	R								NA			NA		07/16/2001
(8309) McCambell Cluster	0.12	30	R								NA			NA		10/06/2000
(8309) McCambell Cluster	0.05	70	R								NA			NA		04/08/2003
(8310) Beckford Way	0.07	250	R								NA			NA		07/16/2001
(8310) Beckford Way	0.06	110	R								NA			NA		10/06/2000
(8311) Smiths Trace	0.10	20	R								NA			NA		12/11/2014
(8311) Smiths Trace	0.18	90	R								NA			NA		10/06/2000
(8312) Deer Pond Ct	0.06	130	R								NA			NA		04/14/2003
(8313) Mariah Ct	0.16	NA									NA			NA		
(8314) Vine Cottage Dr	0.07	140	R								NA			NA		07/16/2001
(8314) Vine Cottage Dr	0.13	130	R								NA			NA		04/08/2003
(8315) Old Nursery Ct	0.04	40	R								NA			NA		04/10/2003
(8316) Lewis Mill Way	0.26	1300	R								NA			NA		04/10/2003
(8317) Ferrara Ct	0.04	50	R								NA			NA		04/10/2003
(8318) Virginia Chase Dr	0.10	120	R								NA			NA		07/16/2001
(8318) Virginia Chase Dr	0.03	190	R								NA			NA		03/12/2009
(8319) Virginia Chase Ct	0.06	45	R								NA			NA		12/11/2014
(8320) Barros Dr	0.24	90	R								NA			NA		10/06/2000

Virginia Department of Transportation  
Traffic Engineering Division  
2014  
Annual Average Daily Traffic Volume Estimates By Section of Route  
Fairfax Maintenance Area

Route	Length	AADT	QA	4Tire	Bus	-----Truck-----				QC	K Factor	QK	Dir Factor	AAWDT	QW	Year
						2Axle	3+Axle	1Trail	2Trail							
<b>Fairfax County</b>																
(8321) Silverthorn Rd	0.04	1000	R								NA			NA		04/24/2003
(8321) Silverthorn Rd	0.12	110	R								NA			NA		12/12/2014
(8322) Silvercreek Ct	0.05	100	R								NA			NA		11/15/2001
(8323) Argent Ct	0.11	120	R								NA			NA		11/15/2001
(8324) Argent Circle	0.72	130	R								NA			NA		10/06/2000
(8324) Argent Circle	0.37	640	R								NA			NA		11/15/2001
(8325) Crosspointe Dr	0.92	3600	R								NA			NA		11/15/2001
(8325) Crosspointe Dr	0.03	3500	R								NA			NA		11/15/2001
(8325) Crosspointe Dr	0.09	110	R								NA			NA		11/15/2001
(8326) Westpointe Dr	0.26	NA									NA			NA		
(8326) Chase Glen Circle	1.03	280	R								NA			NA		10/11/2000
(8327) Signal Pointe Way	0.10	100	R								NA			NA		11/15/2001
(8328) Eagle Glen Terrace	0.27	390	R								NA			NA		11/15/2001
(8329) Lake Mist Way	0.13	200	R								NA			NA		11/15/2001
(8330) Lake Mist Ct	0.08	120	R								NA			NA		11/15/2001
(8331) Crosslake Dr	0.25	200	R								NA			NA		11/15/2001
(8332) Lake Crest Terrace	0.13	170	R								NA			NA		11/15/2001
(8333) Glen Eagles Lane	0.10	50	R								NA			NA		10/11/2000
(8334) Weatherly Way	0.10	1100	R								NA			NA		11/26/2001
(8334) Weatherly Way	0.09	140	R								NA			NA		11/26/2001

Virginia Department of Transportation  
Traffic Engineering Division  
2014  
Annual Average Daily Traffic Volume Estimates By Section of Route  
Fairfax Maintenance Area

Route	Length	AADT	QA	4Tire	Bus	-----Truck-----				QC	K Factor	QK	Dir Factor	AAWDT	QW	Year
						2Axle	3+Axle	1Trail	2Trail							
<b>Fairfax County</b>																
8334	Weatherly Way	0.05	120	R								NA		NA		11/16/2001
8335	Adams Chase Circle	0.22	100	R								NA		NA		11/16/2001
8336	Cross Chase Circle	0.09	960	R								NA		NA		11/26/2001
8336	Cross Chase Circle	0.23	820	R								NA		NA		11/26/2001
8336	Cross Chase Circle	0.05	550	R								NA		NA		11/26/2001
8336	Cross Chase Circle	0.08	110	R								NA		NA		11/16/2001
8336	Cross Chase Circle	0.22	30	R								NA		NA		10/03/2000
8336	Cross Chase Circle	0.10	1200	R								NA		NA		04/24/2003
8337	Meadowcreek Lane	0.10	140	R								NA		NA		11/16/2001
8338	Wood Spice Lane	0.14	130	R								NA		NA		11/16/2001
8339	Southpointe Lane	0.07	80	R								NA		NA		11/16/2001
8340	Quail Pointe Lane	0.08	140	R								NA		NA		11/15/2001
8341	Heron Pond Lane	0.10	160	R								NA		NA		11/15/2001
8342	Eagle Trace	0.13	180	R								NA		NA		11/15/2001
8343	Mallard View	0.13	180	R								NA		NA		11/15/2001
8344	Foxhall Terrace	0.26	120	R								NA		NA		11/15/2001
8345	Larkview Lane	0.27	90	R								NA		NA		11/15/2001
8345	Larkview Terrace	0.07	440	R								NA		NA		11/15/2001
8346	Woodwren Lane	0.14	230	R								NA		NA		11/15/2001
8346	Woodwren Terrace	0.05	60	R								NA		NA		12/12/2014

Virginia Department of Transportation  
Traffic Engineering Division  
2014  
Annual Average Daily Traffic Volume Estimates By Section of Route  
Fairfax Maintenance Area

Route	Length	AADT	QA	4Tire	Bus	-----Truck-----				QC	K Factor	QK	Dir Factor	AAWDT	QW	Year
						2Axle	3+Axle	1Trail	2Trail							
<b>Fairfax County</b>																
(8347) Meadow Crossing Way	0.22	1200	R								NA			NA		11/15/2001
			From: 29-8344 Foxhall Terrace													
			To: 29-8348 Meadow Edge Terrace													
(8347) Meadow Crossing Way	0.12	1200	R								NA			NA		04/24/2003
			From: 29-8247 Cross Chase Ct													
			To: 29-8347 Meadow Crossing Way													
(8348) Meadow Edge Terrace	0.18	240	R								NA			NA		11/15/2001
			From: Cul-de-Sac													
			To: 29-8351 Centreville Dr													
(8349) Upperridge Dr	0.29	6900	R								NA			NA		04/15/2002
			From: SR 28 Centreville Rd; 29-858 Old Centreville Rd													
(8350) New Braddock Rd	0.43	3300	G	98%	2%	0%	0%	0%	0%	C	0.133	F	0.506	3500	G	2014
			From: 29-7706 Store House Dr													
			To: 29-8351 Centerwood Dr													
(8350) New Braddock Rd	0.26	10000	G	98%	2%	0%	0%	0%	0%	F	0.102	F	0.74	11000	G	2014
			From: SR 28 Centreville Rd; 29-7783													
(8351) Centreville Dr	0.14	16000	R								NA			NA		03/05/2009
			From: 29-858 Old Centreville Rd													
			To: 29-8350 New Braddock Rd													
(8351) Centreville Dr	0.94	11000	G	99%	1%	0%	0%	0%	0%	C	0.095	F	0.614	12000	G	2014
			From: US 29 Lee Hwy													
(8352) Field Encampment Rd	0.64	610	R								NA			NA		10/06/2000
			From: 29-5402 St Germaine Dr													
			To: 29-8351 Centreville Dr													
(8353) Drill Field Ct	0.15	210	R								NA			NA		10/06/2000
			From: Cul-de-Sac													
			To: 29-8352 Field Encampment Rd													
(8354) Flag Staff Ct	0.12	140	R								NA			NA		12/12/2014
			From: Cul-de-Sac													
			To: 29-8353 Drill Field Ct													
(8355) Bunkers Ct	0.29	130	R								NA			NA		08/06/2001
			From: Cul-de-Sac													
			To: 29-8365 Laurel Rock Dr													
(8356) Confederate Ridge Lane	0.26	1400	R								NA			NA		04/15/2002
			From: 29-658 Compton Rd													
			To: Cul-de-Sac													
(8357) General Lee Dr	0.16	70	R								NA			NA		04/09/2003
			From: Cul-de-Sac													
			To: 29-8907 Colonel Taylor Lane													
(8358) Top Sergeant Lane	0.09	120	R								NA			NA		12/12/2014
			From: 29-8356 Confederate Ridge Lane													
			To: Cul-de-Sac													
(8359) Old Centreville Rd	0.33	5600	R								NA			NA		03/05/2009
			From: 29-658 Compton Rd													
			To: 29-858 Old Centreville Rd													
(8360) Flamborough Rd	0.44	1600	R								NA			NA		04/09/2003
			From: 29-8359 Old Centreville Rd													
			To: 29-858 Old Centreville Rd													
(8361) Compton Heights Circle	0.04	870	R								NA			NA		07/30/2001
			From: 29-658 Compton Rd													
			To: Begin Loop													
(8361) Compton Heights Circle	0.05	340	R								NA			NA		07/30/2001
			From: 29-8362 Marleigh Lane													
(8361) Compton Heights Circle	0.40	550	R								NA			NA		07/30/2001
			From: End Loop													

Virginia Department of Transportation  
Traffic Engineering Division  
2014  
Annual Average Daily Traffic Volume Estimates By Section of Route  
Fairfax Maintenance Area

Route	Length	AADT	QA	4Tire	Bus	-----Truck-----				QC	K Factor	QK	Dir Factor	AAWDT	QW	Year
						2Axle	3+Axle	1Trail	2Trail							
<b>Fairfax County</b>																
(8362) Compton Heights Ct	0.10	90	R			Cul-de-Sac					NA			NA		12/12/2014
(8362) Marleigh Lane	0.12	200	R			29-8361 Compton Heights Circle					NA			NA		10/03/2000
(8363) Marleigh Ct	0.05	90	R			Cul-de-Sac					NA			NA		07/30/2001
(8364) Noble Rock Ct	0.08	190	R			29-8362 Marleigh Lane					NA			NA		07/30/2001
(8364) Noble Rock Ct	0.07	120	R			Cul-de-Sac					NA			NA		07/30/2001
(8365) Laurel Rock Dr	0.23	1100	R			29-8062 Noble Rock Lane					NA			NA		07/30/2001
(8365) Laurel Rock Dr	0.15	1000	R			Cul-de-Sac					NA			NA		08/06/2001
(8366) Laurel Rock Ct	0.23	350	R			29-8366; 29-836					NA			NA		08/06/2001
(8367) Rock Brook Dr	0.06	160	R			29-8079 Rock Crystal Dr					NA			NA		08/06/2001
(8367) Rock Brook Dr	0.14	1300	R			Cul-de-Sac					NA			NA		08/06/2001
(8367) Rock Brook Dr	0.07	720	R			29-8367; 29-8369					NA			NA		08/06/2001
(8368) Rock Still Ct	0.05	110	R			29-658 Compton Rd					NA			NA		05/13/2003
(8369) Rock Fall Ct	0.15	240	R			29-7997; 29-7998					NA			NA		08/06/2001
(8370) Lewis Knolls Dr	0.15	480	R			29-8368 Rock Still Ct					NA			NA		08/06/2001
(8371) Remington Rd	0.18	570	R			Cul-de-Sac					NA			NA		08/06/2001
(8372) Greenwood Pl	0.09	NA				29-8367 Rock Brook Dr					NA			NA		08/06/2001
(8372) Greenwood Pl	0.13	240	R			29-8366; 29-8367					NA			NA		08/06/2001
(8373) Castlewood Lane	0.07	60	R			29-674 Hunter Mill Rd					NA			NA		06/28/2005
(8374) Welbourne Ct	0.07	300	R			29-8371 Remington Rd					NA			NA		06/18/2002
(8374) Welbourne Ct	0.04	180	R			Dead End					NA			NA		06/18/2002
(8374) Welbourne Ct	0.07	80	R			29-8372 Greenwood Pl					NA			NA		12/12/2014
(8374) Welbourne Ct	0.07	300	R			Cul-de-Sac					NA			NA		05/07/2002
(8374) Welbourne Ct	0.04	180	R			29-8371 Remington Rd					NA			NA		1997
(8374) Welbourne Ct	0.07	80	R			Cul-de-Sac					NA			NA		12/12/2014
(8374) Welbourne Ct	0.07	80	R			29-784 Hibbard St					NA			NA		12/12/2014
(8374) Welbourne Ct	0.07	80	R			Cul-de-Sac					NA			NA		12/12/2014
(8374) Welbourne Ct	0.04	180	R			29-8375 Rutherford Ct					NA			NA		12/12/2014
(8374) Welbourne Ct	0.07	80	R			Cul-de-Sac					NA			NA		12/12/2014



Virginia Department of Transportation  
Traffic Engineering Division  
2014  
Annual Average Daily Traffic Volume Estimates By Section of Route  
Fairfax Maintenance Area

Route	Length	AADT	QA	4Tire	Bus	-----Truck-----				QC	K Factor	QK	Dir Factor	AAWDT	QW	Year
						2Axle	3+Axle	1Trail	2Trail							
<b>Fairfax County</b>																
(8375) Rutherford Ct	0.06	40	R								NA			NA		12/12/2014
						From: 29-8374 Welbourne Ct										
						To: Cul-de-Sac										
(8376) Cedar Lakes Dr	0.20	1800	R								NA			NA		05/13/2003
						From: Cul-de-Sac										
						To: 29-608 West Ox Rd										
(8377) Dara Lane	0.11	60	R								NA			NA		12/12/2014
						From: Dead End										
						To: 29-676 Towlston Rd										
(8378) Rainbow Rd	0.07	190	R								NA			NA		05/06/2002
						From: 29-851 Horse Shoe Dr										
						To: Cul-de-Sac										
(8379) Gables Lane	0.14	370	R								NA			NA		05/07/2002
						From: 29-851 Horse Shoe Dr										
						To: Cul-de-Sac										
(8380) Scotsmore Way	0.55	130	R								NA			NA		12/12/2014
						From: 29-6651 Kinross Cir										
						To: Cul-de-Sac										
(8381) Glen Taylor Lane	0.63	160	R								NA			NA		1996
						From: Cul-de-Sac										
						To: 29-8386 Mother Well Ct										
(8382) Cobra Dr	0.07	80	R								NA			NA		12/12/2014
						From: Cul-de-Sac										
						To: 29-6651 Kinross Cir										
(8382) Cobra Dr	0.06	3400	R								NA			NA		03/11/2009
						From: 29-8292 Elliott An Ct										
(8382) Cobra Dr	0.13	3400	R								NA			NA		06/28/2005
						From: 29-8294 Amy Way										
(8382) Cobra Dr	0.14	2200	R								NA			NA		06/28/2005
						From: 29-668 McLearn Rd										
(8383) Hughsmith Way	0.07	300	R								NA			NA		03/11/2009
						From: 29-6651 Kinross Cir										
						To: 29-8384 Hughsmith Ct										
(8384) Hughsmith Ct	0.05	80	R								NA			NA		12/12/2014
						From: Cul-de-Sac										
						To: 29-8383 Hughsmith Way										
(8384) Hughsmith Ct	0.06	70	R								NA			NA		12/12/2014
						From: Cul-de-Sac										
						To: Cul-de-Sac										
(8385) Caroline Ct	0.20	160	R								NA			NA		12/12/2014
						From: Cul-de-Sac										
						To: 29-8380 Scotsmore Way										
(8386) Mother Well Ct	0.20	990	R								NA			NA		05/14/2002
						From: Cul-de-Sac										
						To: 29-8381 Glen Taylor Lane										
(8386) Mother Well Ct	0.17	180	R								NA			NA		12/12/2014
						From: Cul-de-Sac										
						To: Cul-de-Sac										
(8387) Rustic Rail Lane	0.13	600	R								NA			NA		05/06/2002
						From: 29-3891 Oak Valley Dr										
						To: Cul-de-Sac										
(8388) Doveton Circle	0.08	230	R								NA			NA		05/06/2002
						From: Cul-de-Sac										
						To: 29-851 Horse Shoe Dr										
(8389) Ashgrove Plantation Circle	0.12	150	R								NA			NA		05/13/2002
						From: Dead End										
						To: 29-851 Horse Shoe Dr										

Virginia Department of Transportation  
Traffic Engineering Division  
2014  
Annual Average Daily Traffic Volume Estimates By Section of Route  
Fairfax Maintenance Area

Route	Length	AADT	QA	4Tire	Bus	-----Truck-----				QC	K Factor	QK	Dir Factor	AAWDT	QW	Year
						2Axle	3+Axle	1Trail	2Trail							
<b>Fairfax County</b>																
(8390) Metrotech Dr	0.47	270	R			From: 29-657 Centreville Rd					NA			NA		05/02/2002
						To: End State Maintenance										
(8391) Timmark Ct	0.07	45	R			From: Cul-de-Sac					NA			NA		12/12/2014
						To: 29-3891 Oak Valley Dr										
(8392) Colts Brook Dr	0.10	1400	R			From: 29-665 Fox Mill Rd					NA			NA		06/28/2005
						To: 29-8394 Old Club Lane										
(8392) Colts Brook Dr	0.09	1200	R			From: 29-6373 Thunder Chase Dr					NA			NA		06/28/2005
						To: 29-8393 Tournament Dr										
(8392) Colts Brook Dr	0.09	1300	R			From: 29-8393 Tournament Dr					NA			NA		06/28/2005
						To: 29-5320 Sunrise Valley Dr										
(8392) Colts Brook Dr	0.05	1400	R			From: 29-5320 Sunrise Valley Dr					NA			NA		06/28/2005
						To: Cul-de-Sac										
(8393) Tournament Dr	0.26	NA				From: Cul-de-Sac					NA			NA		
						To: 29-8392 Colts Brook Dr										
(8394) Old Club Lane	0.04	70	R			From: 29-8392 Colts Brook Dr					NA			NA		12/12/2014
						To: Cul-de-Sac										
(8395) Mason Mill Ct	0.11	100	R			From: Cul-de-Sac					NA			NA		12/12/2014
						To: 29-6251 Powells Tavern Pl										
(8395) Mason Mill Ct	0.06	530	R			From: 29-6251 Powells Tavern Pl					NA			NA		07/18/2005
						To: 29-8396 Cross Hollow Ct										
(8395) Mason Mill Ct	0.24	960	R			From: 29-8396 Cross Hollow Ct					NA			NA		06/28/2005
						To: 29-8397 Browns Mill Ct										
(8396) Cross Hollow Ct	0.07	90	R			From: 29-8397 Browns Mill Ct					NA			NA		12/12/2014
						To: Cul-de-Sac										
(8396) Cross Hollow Ct	0.07	90	R			From: Cul-de-Sac					NA			NA		12/12/2014
						To: 29-8395 Mason Mill Ct										
(8397) Browns Mill Ct	0.07	80	R			From: 29-8395 Mason Mill Ct					NA			NA		12/12/2014
						To: 29-6827 Browns Mill Dr										
(8397) Browns Mill Ct	0.12	270	R			From: 29-6827 Browns Mill Dr					NA			NA		07/18/2005
						To: 29-8395 Mason Mill Ct										
(8397) Browns Mill Ct	0.06	240	R			From: 29-8395 Mason Mill Ct					NA			NA		05/02/2002
						To: Cul-de-Sac										
(8398) Sherlin Lane	0.27	200	R			From: Cul-de-Sac					NA			NA		05/02/2002
						To: 29-8180 Falls Bridge Lane										
(8398) Sherlin Lane	0.17	NA				From: 29-8180 Falls Bridge Lane					NA			NA		
						To: Cul-de-Sac										
(8399) Branton Lane	0.16	49	R			From: 29-8398 Sherlin Lane					NA			NA		05/02/2002
						To: Dead End										
(8400)	0.18	NA				From: Dead End					NA			NA		
						To: 29-613 Van Dorn St										
(8400) Woodfield Estates Dr	0.09	NA				From: 29-613 Van Dorn St					NA			NA		
						To: Dead End										
(8401) Curtice Farm Dr	0.08	240	R			From: 29-8228 Broadrun Dr					NA			NA		05/06/2002
						To: Cul-de-Sac										

Virginia Department of Transportation  
Traffic Engineering Division  
2014  
Annual Average Daily Traffic Volume Estimates By Section of Route  
Fairfax Maintenance Area

Route	Length	AADT	QA	4Tire	Bus	-----Truck-----				QC	K Factor	QK	Dir Factor	AAWDT	QW	Year
						2Axle	3+Axle	1Trail	2Trail							
<b>Fairfax County</b>																
(8402) Powdermill Lane	0.18	350	R								NA		NA			05/02/2002
From: Cul-de-Sac						To: 29-8387 Rustic Rail Lane										
(8403) Gold Dust Ct	0.03	20	R								NA		NA			12/12/2014
From: 29-8402 Powdermill Lane						To: Dead End										
(8404) Rolling Spring Ct	0.10	110	R								NA		NA			12/12/2014
From: Cul-de-Sac						To: 29-777 Center Rd										
(8405) Yellow Poplar Dr	0.16	460	R								NA		NA			05/05/2003
From: Cul-de-Sac						To: 29-3738 Doyle Lane										
(8406) Juglan Ct	0.06	90	R								NA		NA			05/05/2003
From: Cul-de-Sac						To: 29-8405 Yellow Poplar Dr										
(8407) Claybank Lane	0.06	120	R								NA		NA			05/05/2003
From: Cul-de-Sac						To: 29-8405 Yellow Poplar Dr										
(8409) Backlick Woods Ct	0.09	110	R								NA		NA			05/12/2003
From: Cul-de-Sac						To: 29-822 Woodland Dr										
(8410) Park Meadow Dr	0.60	5300	R								NA		NA			03/04/2009
From: 29-6755 Westfields Blvd						To: 29-8411 Newbrook Dr										
(8411) Newbrook Dr	0.73	3900	R								NA		NA			03/04/2009
From: 29-4831 Poplar Tree Rd						To: 29-6755 Westfields Blvd										
(8412) Hartwood Lane	0.08	1100	R								NA		NA			04/02/2003
From: 29-658 Compton Rd						To: 29-8413 Stone Chase Way										
(8412) Hartwood Lane	0.15	920	R								NA		NA			04/02/2003
From: 29-8414 Hart Forest Dr						To: Cul-de-Sac										
(8412) Hartwood Lane	0.20	130	R								NA		NA			04/02/2003
From: Cul-de-Sac						To: Cul-de-Sac										
(8413) Stone Chase Way	0.10	120	R								NA		NA			04/02/2003
From: 29-8412 Hartwood Lane						To: Cul-de-Sac										
(8413) Stone Chase Way	0.15	110	R								NA		NA			04/02/2003
From: Cul-de-Sac						To: Cul-de-Sac										
(8414) Hart Forest Dr	0.07	100	R								NA		NA			04/02/2003
From: 29-8412 Hartwood Lane						To: 29-8617 Bay Valley Lane										
(8414) Hart Forest Dr	0.16	1100	R								NA		NA			04/02/2003
From: 29-8412 Hartwood Lane						To: Cul-de-Sac										
(8415) Hartwood Ct	0.13	190	R								NA		NA			04/02/2003
From: Cul-de-Sac						To: Cul-de-Sac										
(8416) Picket Oaks Rd	0.47	640	R								NA		NA			04/02/2003
From: Cul-de-Sac						To: 29-10043										
(8417) Guard Mount Ct	0.11	120	R								NA		NA			04/02/2003
From: Cul-de-Sac						To: 29-8416 Picket Oaks Rd										
(8418) Blue Gray Lane	0.16	1500	R								NA		NA			04/02/2003
From: 29-7784						To: Cul-de-Sac										

Virginia Department of Transportation  
 Traffic Engineering Division  
 2014  
 Annual Average Daily Traffic Volume Estimates By Section of Route  
 Fairfax Maintenance Area

Route	Length	AADT	QA	4Tire	Bus	-----Truck-----				QC	K Factor	QK	Dir Factor	AAWDT	QW	Year
						2Axle	3+Axle	1Trail	2Trail							
<b>Fairfax County</b>																
(8419) Belle Haven Meadows Ct	0.03	45	R				From: Cul-de-Sac				NA			NA		12/12/2014
(8419) Belle Haven Meadows Ct	0.05	120	R				From: 29-1677 Hampton Rd				NA			NA		06/02/2003
							To: Cul-de-Sac									
(8420) View Lane	0.29	2100	R				From: 29-8424				NA			NA		05/20/2003
							To: 29-613 Beulah St									
(8421) Morning Glen Lane	0.13	290	N				From: Cul-de-Sac				NA			NA		05/20/2003
(8421) Morning Glen Lane	0.09	290	R				From: 29-8420 View Lane				NA			NA		05/20/2003
							To: Cul-de-Sac									
(8422) Old Coach Ct	0.06	130	R				From: Cul-de-Sac				NA			NA		05/20/2003
							To: 29-8421 Morning Glen Lane									
(8423) Bold Lion Lane	0.13	350	R				From: Cul-de-Sac				NA			NA		05/20/2003
							To: 29-8420 View Lane									
(8424) Morning View Lane	1.08	3700	G				From: Cul-de-Sac				NA			3700	G	2014
							To: 29-613 Beulah St									
(8425) Thomas Grant Dr	0.26	290	R				From: Cul-de-Sac				NA			NA		05/20/2003
							To: 29-8424 Morning View Lane									
(8426) John Thomas Dr	0.20	590	R				From: Cul-de-Sac				NA			NA		05/20/2003
							To: 29-8424 Morning View Lane									
(8427) Patrician Woods Ct	0.14	80	R				From: 29-674 Springvale Rd				NA			NA		12/12/2014
							To: Dead End									
(8428) Chamberlain Dr	0.14	NA					From: Dead End				NA			NA		
							To: 29-674 Hunter Mill Rd									
(8429) Chamberlain Woods Way	0.12	NA					From: Cul-de-Sac				NA			NA		
							To: 29-8428 Chamberlain Dr									
(8430) Morning Ride Circle	0.52	1200	R				From: Begin Loop				NA			NA		05/20/2003
							To: 29-8424									
(8431) Old Marsh Lane	0.08	190	R				From: 29-8430 Morning Ride Circle				NA			NA		05/20/2003
							To: Cul-de-Sac									
(8432) Old Parsonage Ct	0.06	330	R				From: Cul-de-Sac				NA			NA		05/20/2003
							To: 29-8430 Morning Ride Circle									
(8433) Morning Ride Ct	0.08	270	R				From: 29-8430 Morning Ride Circle				NA			NA		05/20/2003
							To: Cul-de-Sac									
(8434) Ashby Manor Pl	0.09	90	R				From: 29-611 Telegraph Rd				NA			NA		05/19/2003
							To: Cul-de-Sac									
(8435) Chadsworth Ct	0.17	80	R				From: 29-684 Spring Hill Rd				NA			NA		12/12/2014
							To: Cul-de-Sac									

Virginia Department of Transportation  
Traffic Engineering Division  
2014  
Annual Average Daily Traffic Volume Estimates By Section of Route  
Fairfax Maintenance Area

Route	Length	AADT	QA	4Tire	Bus	-----Truck-----				QC	K Factor	QK	Dir Factor	AAWDT	QW	Year
						2Axle	3+Axle	1Trail	2Trail							
<b>Fairfax County</b>																
(8436) Justin Rd	0.13	130	R				From: 29-8438 Old Vernon Ct				NA			NA		05/21/2003
							To: 29-10114 Drews Ct									
(8437) Purks Ct	0.11	150	R				From: Cul-de-Sac				NA			NA		05/21/2003
							To: 29-8436 Justin Rd									
(8438) Old Vernon Ct	0.20	250	R				From: Cul-de-Sac				NA			NA		05/21/2003
							To: 29-623 Old Mt Vernon Rd									
(8439) Mission Ct	0.18	210	R				From: 29-611 Telegraph Rd				NA			NA		05/19/2003
							To: Cul-de-Sac									
(8440) Donegal Lane	0.41	NA					From: Cul-de-Sac				NA			NA		
							To: 29-638 Rolling Rd									
(8441) Water Pointe Lane	0.32	NA					From: 29-8682 Round Pebble Lane				NA			NA		
							To: Cul-de-Sac									
(8442) Ballyshannon Ct	0.10	120	R				From: 29-8440 Donegal Lane				NA			NA		05/19/2003
							To: Cul-de-Sac									
(8443) Mullingar Ct	0.06	110	R				From: Cul-de-Sac				NA			NA		05/19/2003
							To: 29-8440 Donegal Lane									
(8444) Water Pointe Circle	0.05	70	R				From: 29-8441 Water Pointe Lane				NA			NA		12/12/2014
							To: Cul-de-Sac									
(8445) Anderson Lane	0.15	NA					From: US 1 Richmond Hwy				NA			NA		
							To: Cul-de-Sac									
(8446) Seatrend Way	0.34	NA					From: End State Maintenance				NA			NA		
							To: 29-644 Franconia Rd									
(8446) Willowfield Way	0.34	3000	R				From: 29-4105 Meriwether Lane				NA			NA		05/12/2003
							To: Cul-de-Sac									
(8446)	0.14	100	R				From: Cul-de-Sac				NA			NA		12/12/2014
							To: Cul-de-Sac									
(8447) Timbercreek Trail	0.18	70	R				From: 29-6235 Riva Ridge Dr				NA			NA		12/12/2014
							To: Cul-de-Sac									
(8448) Barbmor Ct	0.24	340	R				From: 29-782 Westchester St				NA			NA		05/19/2003
							To: Cul-de-Sac									
(8449) Wherside St	0.08	4500	R				From: 29-4009 Wherside St				NA			NA		07/10/2001
							To: 29-611 Telegraph Rd									
(8450) Fairfax Hunt Rd	0.44	650	R				From: 29-612 Colchester Rd				NA			NA		07/10/2001
							To: Cul-de-Sac									
(8451) Stallion Chase Ct	0.07	60	R				From: 29-8450 Fairfax Hunt Rd				NA			NA		12/12/2014
							To: Cul-de-Sac									
(8452) Saddle Horse Pl	0.06	40	R				From: 29-8450 Fairfax Hunt Rd				NA			NA		12/12/2014
							To: Cul-de-Sac									

Virginia Department of Transportation  
Traffic Engineering Division  
2014  
Annual Average Daily Traffic Volume Estimates By Section of Route  
Fairfax Maintenance Area

Route	Length	AADT	QA	4Tire	Bus	-----Truck-----				QC	K Factor	QK	Dir Factor	AAWDT	QW	Year
						2Axle	3+Axle	1Trail	2Trail							
<b>Fairfax County</b>																
(8453) Fox Run	0.09	110	R								NA			NA		12/12/2014
						From: Cul-de-Sac										
						To: 29-8450 Fairfax Hunt Rd										
(8453) Fox Run	0.12	140	R								NA			NA		08/27/2001
						From: 29-8454 Fox Hunter Pl										
						To: Cul-de-Sac										
(8453) Fox Run	0.09	45	R								NA			NA		12/12/2014
						From: 29-8453 Fox Run										
						To: Cul-de-Sac										
(8454) Fox Hunter Pl	0.06	70	R								NA			NA		08/27/2001
						From: 29-8456 Blue Topaz Lane										
						To: Dead End										
(8455) Goolsby Way	0.13	NA									NA			NA		
						From: Dead End										
						To: 29-620 Braddock Rd										
(8456) Blue Topaz Lane	0.42	170	R								NA			NA		11/19/2009
						From: 29-8460 Stonecroft Blvd										
						To: 29-661 Lee Rd										
(8457) Willard Rd	0.68	14000	G	97%	1%	1%	0%	1%	0%	F	0.099	F	0.682	15000	G	2014
						From: 29-661 Lee Rd										
						To: SR 28 Sully Rd; 29-6215										
(8457) Willard Rd	0.29	33000	G	97%	1%	1%	0%	1%	0%	C	0.119	F	0.604	36000	G	2014
						From: 29-8457 Willard Rd										
						To: Cul-de-Sac										
(8458) Singer Ct	0.08	1300	R								NA			NA		04/02/2003
						From: 29-8457 Willard Rd										
						To: Cul-de-Sac										
(8459) Southgate Pl	0.08	1700	R								NA			NA		04/02/2003
						From: Dead End										
						To: 29-662 Westfields Blvd										
(8460) Stonecroft Blvd	0.11	8000	G	97%	1%	0%	0%	1%	0%	F	0.106	F	0.549	8600	G	2014
						From: 29-661 Old Lee Rd; Gap										
						To: Outlet Rd; Gap										
(8460) Stonecroft Blvd	1.28	21000	G	97%	1%	0%	0%	1%	0%	C	0.093	F	0.847	23000	G	2014
						From: US 50 Lee Jackson Hwy										
						To: Begin Loop										
(8460) Stonecroft Blvd	1.11	11000	G	97%	1%	0%	0%	1%	0%	F	0.102	F	0.502	12000	G	2014
						From: 29-8461 Conference Center Dr										
						To: 29-661; 29-8457										
(8461) Conference Center Dr	2.24	6100	R								NA			NA		08/02/2001
						From: Cul-de-Sac										
						To: 29-8461 Conference Center Dr										
(8462) Parkstone Dr	0.25	1300	R								NA			NA		08/02/2001
						From: 29-6935 Northbourne Dr										
						To: 29-8464 Elliston Ct										
(8463) High Grove Hills Lane	0.06	260	R								NA			NA		04/14/2003
						From: Cul-de-Sac										
						To: 29-8463 High Grove Hills Lane										
(8463) High Grove Hills Lane	0.08	70	R								NA			NA		04/14/2003
						From: Cul-de-Sac										
						To: Cul-de-Sac										
(8464) Elliston Ct	0.05	60	R								NA			NA		04/14/2003
						From: Cul-de-Sac										
						To: Cul-de-Sac										
(8465) Fox Meadow Ct	0.08	50	R								NA			NA		04/14/2003
						From: 29-1211 Lamb St										
						To: Cul-de-Sac										
(8466) British Manor Ct	0.12	120	R								NA			NA		04/14/2003
						From: 29-3738 Doyle Lane										

Virginia Department of Transportation  
Traffic Engineering Division  
2014  
Annual Average Daily Traffic Volume Estimates By Section of Route  
Fairfax Maintenance Area

Route	Length	AADT	QA	4Tire	Bus	-----Truck-----				QC	K Factor	QK	Dir Factor	AAWDT	QW	Year
						2Axle	3+Axle	1Trail	2Trail							
<b>Fairfax County</b>																
(8467) Heathrow Lane	0.16	NA										NA		NA		
(8467) Heathrow Lane	0.10	420	R									NA		NA		04/14/2003
(8467) Heathrow Lane	0.06	60	R									NA		NA		04/14/2003
(8468) Highbourne Lane	0.06	260	R									NA		NA		04/14/2003
(8468) Highbourne Lane	0.15	170	R									NA		NA		04/14/2003
(8469) Portage Pl	0.09	80	R									NA		NA		04/14/2003
(8469) Portage Pl	0.07	90	R									NA		NA		04/14/2003
(8470) Country Ridge Lane	0.21	120	R									NA		NA		1997
(8471) Blair Ridge Rd	0.06	40	R									NA		NA		12/12/2014
(8471) Blair Ridge Rd	0.19	550	R									NA		NA		05/15/2002
(8472) Ridgewell Ct	0.07	30	R									NA		NA		12/12/2014
(8473) Ladues End Lane	0.31	NA										NA		NA		
(8474)	0.18	NA										NA		NA		
(8475) Little Ox Rd	1.56	360	R									NA		NA		11/23/2009
(8476) Hamlet Hill Ct	0.09	120	R									NA		NA		08/06/2001
(8477) Ashleigh Ct	0.09	110	R									NA		NA		08/06/2001
(8478) Heatherford Pl	0.13	380	R									NA		NA		08/07/2001
(8478) Heatherford Pl	0.14	420	R									NA		NA		08/07/2001
(8479) Heatherford Ct	0.07	100	R									NA		NA		08/06/2001
(8480) Chalkstone Way	0.18	230	R									NA		NA		08/07/2001

Virginia Department of Transportation  
Traffic Engineering Division  
2014  
Annual Average Daily Traffic Volume Estimates By Section of Route  
Fairfax Maintenance Area

Route	Length	AADT	QA	4Tire	Bus	-----Truck-----				QC	K Factor	QK	Dir Factor	AAWDT	QW	Year
						2Axle	3+Axle	1Trail	2Trail							
<b>Fairfax County</b>																
(8481) Chalkstone Ct	0.06	110	R								NA			NA		08/07/2001
From: Cul-de-Sac																
To: 29-8480 Chalkstone Way																
(8482) Ashton Oaks Dr	0.23	460	R								NA			NA		08/07/2001
From: 29-7885 Hampton Forest Way																
To: 29-7886 Ashleigh Rd																
(8483) Brandermill Ct	0.07	90	R								NA			NA		08/06/2001
From: Cul-de-Sac																
To: 29-7885 Hampton Forest Way																
(8484) Ashton Oaks Ct	0.10	110	R								NA			NA		08/06/2001
From: Cul-de-Sac																
To: 29-8482 Ashton Oaks Dr																
(8485) Honey Brook Ct	0.06	80	R								NA			NA		08/06/2001
From: 29-8482 Ashton Oaks Dr																
To: Cul-de-Sac																
(8487) Hamlet Hill Way	0.06	440	R								NA			NA		08/07/2001
From: 29-7886 Ashleigh Rd																
To: 29-8476 Hamlet Hill Ct																
(8487) Hamlet Hill Way	0.05	90	R								NA			NA		08/06/2001
From: Cul-de-Sac																
To: Cul-de-Sac																
(8488) Kentstone Way	0.07	860	R								NA			NA		08/07/2001
From: 29-7886 Ashleigh Rd																
To: 29-7886 Ashleigh Rd																
(8489) Chestermill Dr	0.22	300	R								NA			NA		08/06/2001
From: Cul-de-Sac																
To: 29-7885 Hampton Forest Way																
(8489) Chestermill Ct	0.06	70	R								NA			NA		12/12/2014
From: Cul-de-Sac																
To: Cul-de-Sac																
(8490) Braddock Farms Way	0.18	460	R								NA			NA		08/08/2001
From: Cul-de-Sac																
To: 29-620; 29-7868																
(8491) Braddock Farms Ct	0.13	110	R								NA			NA		08/06/2001
From: 29-8490 Braddock Farms Way																
To: Cul-de-Sac																
(8492) Old Plains Rd	0.10	500	R								NA			NA		05/15/2002
From: Cul-de-Sac																
To: 29-7100 Fairfax County Pkwy																
(8493) Freehill Lane	0.25	410	R								NA			NA		05/15/2002
From: Dead End																
To: 29-8492 Old Plains Rd																
(8494) Plow Ct	0.07	130	R								NA			NA		08/06/2001
From: 29-7886 Ashleigh Rd																
To: Cul-de-Sac																
(8495) Anvil Ct	0.14	190	R								NA			NA		08/06/2001
From: Cul-de-Sac																
To: 29-8497 Lake Normandy Lane																
(8496) Lake Normandy Ct	0.13	200	R								NA			NA		08/06/2001
From: Cul-de-Sac																
To: 29-8497 Lake Normandy Lane																
(8497) Lake Normandy Lane	0.28	1200	R								NA			NA		08/07/2001
From: 29-7886 Ashleigh Rd																
To: Dead End																
(8498) Harrow Lane	0.21	290	R								NA			NA		08/06/2001
From: Cul-de-Sac																
To: Dead End																



Virginia Department of Transportation  
Traffic Engineering Division  
2014  
Annual Average Daily Traffic Volume Estimates By Section of Route  
Fairfax Maintenance Area

Route	Length	AADT	QA	4Tire	Bus	-----Truck-----				QC	K Factor	QK	Dir Factor	AAWDT	QW	Year
						2Axle	3+Axle	1Trail	2Trail							
<b>Fairfax County</b>																
(8499) Tractor Lane	0.37	710	R			From: 29-7886 Ashleigh Rd					NA		NA			08/07/2001
						To: Dead End										
(8500) Landmark Mews Dr	0.08	NA				From: Dead End					NA		NA			
						To: WCL Alexandria										
(8501) Stephanie Marie Dr	0.08	210	R			From: Dead End					NA		NA			05/14/2002
						To: 29-695; 29-3227										
(8502) Fountain Dr	0.42	6500	R			From: 29-6363 New Dominion Pkwy					NA		NA			03/09/2009
						To: 29-606 Baron Cameron Ave										
(8503) Aldbury Ct	0.07	90	R			From: Cul-de-Sac					NA		NA			12/12/2014
						To: 29-8061 Aldbury Way										
(8504)	0.09	60	R			From: 29-840 Maury Rd					NA		NA			12/12/2014
						To: Cove Rd										
(8505) Holly Bush Way	0.09	500	R			From: 29-3487 Hillsman St					NA		NA			06/18/2002
						To: 29-8506 Holly Manor Dr										
(8506) Holly Manor Dr	0.39	160	R			From: Cul-de-Sac					NA		NA			06/18/2002
						To: 29-703 Shreve Rd										
(8507) Bent Oak Ct	0.06	60	R			From: 29-8506 Holly Manor Dr					NA		NA			12/12/2014
						To: Cul-de-Sac										
(8508) Upland Woods Dr	0.07	80	R			From: 29-887 Upland Dr					NA		NA			05/19/2003
						To: Cul-de-Sac										
(8509) Outpost Ct	0.15	140	R			From: 29-8416 Picket Oaks Rd					NA		NA			12/12/2014
						To: Cul-de-Sac										
(8510) Tiffin Ct	0.05	30	R			From: Cul-de-Sac					NA		NA			09/07/2001
						To: SR 123 Ox Rd										
(8511) Averett Dr	0.18	90	R			From: Cul-de-Sac					NA		NA			09/07/2001
						To: SR 123 Ox Rd										
(8512) Oak Chase Circle	0.72	290	R			From: Dead End					NA		NA			04/23/2003
						To: 29-8516 Cross Oaks Lane										
(8512) Oak Chase Circle	0.09	590	R			From: 29-8515 Oak Chase Ct					NA		NA			04/23/2003
						To: 29-8514 Forest Shadow Way										
(8512) Oak Chase Circle	0.05	720	R			From: 29-8513 Autumn Oak Ct					NA		NA			04/23/2003
						To: 29-600 Silverbrook Rd										
(8512) Oak Chase Circle	0.07	840	R			From: 29-8512 Oak Chase Circle					NA		NA			04/23/2003
						To: Cul-de-Sac										
(8513) Autumn Oak Ct	0.10	120	R			From: 29-8512 Oak Chase Circle					NA		NA			04/23/2003
						To: Cul-de-Sac										
(8514) Forest Shadow Way	0.07	90	R			From: 29-8512 Oak Chase Circle					NA		NA			04/23/2003
						To: Cul-de-Sac										

Virginia Department of Transportation  
Traffic Engineering Division  
2014  
Annual Average Daily Traffic Volume Estimates By Section of Route  
Fairfax Maintenance Area

Route	Length	AADT	QA	4Tire	Bus	-----Truck-----				QC	K Factor	QK	Dir Factor	AAWDT	QW	Year
						2Axle	3+Axle	1Trail	2Trail							
<b>Fairfax County</b>																
(8515) Oak Chase Ct	0.08	120	R								NA			NA		04/23/2003
(8516) Cross Oaks Lane	0.24	400	R								NA			NA		04/23/2003
(8517) Cross Oaks Ct	0.10	90	R								NA			NA		04/23/2003
(8518) Oak Brook Lane	0.17	270	R								NA			NA		04/23/2003
(8519) White Willow Ct	0.16	340	R								NA			NA		05/14/2003
(8520) Spout Lane	0.10	100	R								NA			NA		11/07/2001
(8521) Old Stone Fence Rd	0.13	20	R								NA			NA		11/07/2001
(8521) Old Stone Fence Rd	0.05	160	R								NA			NA		11/07/2001
(8522) Cumbertree Ct	0.06	110	R								NA			NA		05/01/2003
(8523) Royal Azalea Ct	0.07	150	R								NA			NA		12/03/2001
(8524) Mountain Ash Way	0.10	170	R								NA			NA		05/01/2003
(8525) Mountain Ash Dr	0.38	600	R								NA			NA		05/01/2003
(8526) Blue Spring Dr	0.17	1200	R								NA			NA		03/11/2009
(8527) Lafayette Center Dr	0.24	1100	R								NA			NA		04/12/2003
(8527) Lafayette Center Dr	0.15	910	R								NA			NA		04/17/2003
(8527) Lafayette Center Dr	0.13	2100	R								NA			NA		04/17/2003
(8527) Lafayette Center Dr	0.50	250	R								NA			NA		04/17/2003
(8528) Enterprise Ct	0.07	1300	R								NA			NA		04/14/2003
(8529) Technology Ct	0.08	320	R								NA			NA		04/17/2003
(8530) Stone Mountain Ct	0.14	130	R								NA			NA		12/12/2014

Virginia Department of Transportation  
 Traffic Engineering Division  
 2014  
 Annual Average Daily Traffic Volume Estimates By Section of Route  
 Fairfax Maintenance Area

Route	Length	AADT	QA	4Tire	Bus	-----Truck-----				QC	K Factor	QK	Dir Factor	AAWDT	QW	Year
						2Axle	3+Axle	1Trail	2Trail							
<b>Fairfax County</b>																
(8531) Terryhill Dr	0.43	660	R			From: 29-7834 Rock Ridge Rd To: 29-6251 Powells Tavern Pl					NA			NA		07/14/2005
(8533) Hawks Nest Ct	0.06	70	R			From: Cul-de-Sac To: 29-7834 Rock Ridge Rd					NA			NA		12/12/2014
(8534) Fishers Mill Ct	0.09	110	R			From: Cul-de-Sac To: 29-8531 Terryhill Dr					NA			NA		12/12/2014
(8535) Rock Ridge Ct	0.11	100	R			From: 29-7834 Rock Ridge Rd To: Cul-de-Sac					NA			NA		12/12/2014
(8536) Iron Forge Rd	0.08	1700	R			From: 29-666 Monroe St To: 29-8537 Farmsted Ct					NA			NA		1997
(8536) Iron Forge Rd	0.03	2100	R			From: 29-8537 Farmsted Ct To: 29-8538 Anvil Pl					NA			NA		08/02/2005
(8536) Iron Forge Rd	0.20	1400	R			From: 29-8538 Anvil Pl To: 29-8539 Weather Vane Way					NA			NA		08/02/2005
(8536) Iron Forge Rd	0.05	900	R			From: 29-8539 Weather Vane Way To: 29-8540 Weathered Oak Ct					NA			NA		08/02/2005
(8536) Iron Forge Rd	0.05	680	R			From: 29-8540 Weathered Oak Ct To: 29-8541 Stable Brook Way					NA			NA		08/02/2005
(8536) Iron Forge Rd	0.21	300	R			From: 29-8541 Stable Brook Way To: Cul-de-Sac					NA			NA		08/02/2005
(8537) Farmsted Ct	0.11	140	R			From: Cul-de-Sac To: 29-8536 Iron Forge Rd					NA			NA		12/12/2014
(8538) Anvil Pl	0.09	80	R			From: 29-8536 Iron Forge Rd To: Cul-de-Sac					NA			NA		12/12/2014
(8539) Weather Vane Way	0.09	80	R			From: 29-8536 Iron Forge Rd To: Cul-de-Sac					NA			NA		12/12/2014
(8540) Weathered Oak Ct	0.08	90	R			From: 29-8536 Iron Forge Rd To: Cul-de-Sac					NA			NA		12/12/2014
(8541) Stable Brook Way	0.09	100	R			From: Cul-de-Sac To: 29-8542 Silver Spur Ct					NA			NA		12/12/2014
(8541) Stable Brook Way	0.10	380	R			From: 29-8542 Silver Spur Ct To: 29-8536 Iron Forge Rd					NA			NA		1997
(8542) Silver Spur Ct	0.08	100	R			From: 29-8541 Stable Brook Way To: Cul-de-Sac					NA			NA		12/12/2014
(8543) Curved Iron Rd	0.11	400	R			From: Cul-de-Sac To: 29-8546 Halterbreak Ct					NA			NA		04/29/2002
(8543) Curved Iron Rd	0.05	300	R			From: 29-8546 Halterbreak Ct To: 29-8536 Iron Forge Rd					NA			NA		04/29/2002
(8543) Curved Iron Rd	0.09	200	R			From: 29-8536 Iron Forge Rd To: 29-8544 Barnside Ct					NA			NA		04/29/2002
(8543) Curved Iron Rd	0.05	180	R			From: 29-8544 Barnside Ct To: 29-8545 Branding Iron Ct					NA			NA		1997

Virginia Department of Transportation  
Traffic Engineering Division  
2014  
Annual Average Daily Traffic Volume Estimates By Section of Route  
Fairfax Maintenance Area

Route	Length	AADT	QA	4Tire	Bus	-----Truck-----				QC	K Factor	QK	Dir Factor	AAWDT	QW	Year
						2Axle	3+Axle	1Trail	2Trail							
<b>Fairfax County</b>																
(8543) Curved Iron Rd	0.05	120	R								NA		NA			1997
(8544) Barnside Ct	0.05	60	R								NA		NA			12/12/2014
(8545) Branding Iron Ct	0.09	90	R								NA		NA			12/12/2014
(8546) Halterbreak Ct	0.12	200	R								NA		NA			04/28/2002
(8547) Pleasantree Ct	0.14	400	R								NA		NA			04/29/2002
(8548) Ashburton Manor Dr	0.24	1200	R								NA		NA			04/29/2002
(8549) Forestville Meadows Dr	0.08	70	R								NA		NA			04/15/2002
(8549) Forestville Meadows Dr	0.24	200	R								NA		NA			09/19/2005
(8549) Forestville Meadows Dr	0.20	60	R								NA		NA			12/12/2014
(8550) Surrey House Way	0.69	1200	R								NA		NA			04/17/2003
(8551) Sherman Oaks Ct	0.07	60	R								NA		NA			12/12/2014
(8552) Smithhaven Pl	0.15	620	R								NA		NA			04/15/2003
(8553) Snowhill Lane	0.28	610	R								NA		NA			04/15/2003
(8554) Snowhill Ct	0.10	120	R								NA		NA			04/15/2003
(8555) Point Circle	0.11	130	R								NA		NA			12/12/2014
(8556) Point Ct	0.07	70	R								NA		NA			12/12/2014
(8557) Ridgemont Dr	0.14	20	R								NA		NA			09/18/2000
(8558) Cedarhurst Ct	0.12	130	R								NA		NA			12/12/2014
(8559) Hanna Ct	0.08	120	R								NA		NA			04/09/2003

Virginia Department of Transportation  
Traffic Engineering Division  
2014  
Annual Average Daily Traffic Volume Estimates By Section of Route  
Fairfax Maintenance Area

Route	Length	AADT	QA	4Tire	Bus	-----Truck-----				QC	K Factor	QK	Dir Factor	AAWDT	QW	Year
						2Axle	3+Axle	1Trail	2Trail							
<b>Fairfax County</b>																
(8560) North Slope St	0.27	310	R			From: Cul-de-Sac					NA			NA		08/01/2001
(8560) North Slope St	0.14	1000	R			To: 29-8561 Affinity Ct					NA			NA		08/01/2001
(8561) Affinity Ct	0.07	160	R			From: Cul-de-Sac					NA			NA		07/31/2001
(8562) Caliper Ct	0.10	220	R			To: 29-8560 North Slope St					NA			NA		08/01/2001
(8563) Gordon Dr	0.05	100	R			From: Cul-de-Sac					NA			NA		08/01/2001
(8564) Fernbrook Dr	0.22	600	R			To: 29-8560 North Slope St					NA			NA		08/01/2001
(8565) Fernbrook Ct	0.06	70	R			From: Cul-de-Sac					NA			NA		05/05/2003
(8566) Martins Hundred Dr	0.20	2600	R			To: 29-1022 Veronica Rd					NA			NA		05/05/2003
(8567) Waters Creek Dr	0.22	220	R			From: 29-609; 29-7372					NA			NA		04/15/2003
(8568) Oakengate Way	0.12	300	R			To: 29-6202; 29-8557					NA			NA		04/15/2003
(8569) Ridge Haven Ct	0.10	180	R			From: 29-8557 Ridgemont Dr					NA			NA		04/15/2003
(8570) Stillfield Pl	0.16	3600	R			To: Cul-de-Sac					NA			NA		06/02/2003
(8570) Stillfield Pl	0.05	1600	R			From: 29-6202 Hidden Canyon Rd					NA			NA		06/02/2003
(8570) Stillfield Pl	0.04	1400	R			To: Cul-de-Sac					NA			NA		06/02/2003
(8570) Stillfield Pl	0.03	1300	R			From: 29-6202 Hidden Canyon Rd					NA			NA		06/02/2003
(8570) Stillfield Pl	0.09	1300	R			To: 29-609 Pleasant Valley Rd					NA			NA		08/01/2001
(8570) Stillfield Pl	0.16	1000	R			From: 29-8572 Stillfield Ct					NA			NA		04/08/2003
(8570) Stillfield Pl	0.07	950	R			To: 29-8573 Whitechapel Ct					NA			NA		04/08/2003
(8570) Stillfield Pl	0.16	580	R			From: 29-8571 S; Jordans Journey Dr					NA			NA		04/08/2003
(8570) Stillfield Pl	0.47	30	R			To: 29-8574 Worth Ct					NA			NA		04/08/2003
(8571) Jordans Journey Dr	0.41	210	R			From: 29-8575 Lee Forest Path					NA			NA		04/08/2003
						To: 29-8576 Welton Dr					NA			NA		04/08/2003
						From: 29-8578 Martins Brandon Way					NA			NA		04/08/2003
						To: 29-8579 Farnam Cl					NA			NA		09/27/2000
						From: 29-6202 Hidden Canyon Rd					NA			NA		09/27/2000
						To: 29-8570 W; Stillfield Pl					NA			NA		09/27/2000
						From: 29-8570 S; Stillfield Pl					NA			NA		09/27/2000

Virginia Department of Transportation  
Traffic Engineering Division  
2014  
Annual Average Daily Traffic Volume Estimates By Section of Route  
Fairfax Maintenance Area

Route	Length	AADT	QA	4Tire	Bus	-----Truck-----				QC	K Factor	QK	Dir Factor	AAWDT	QW	Year
						2Axle	3+Axle	1Trail	2Trail							
<b>Fairfax County</b>																
(8572) Stillfield Ct	0.09	80	R			From: 29-8570 Stillfield Pl					NA			NA		12/12/2014
						To: Cul-de-Sac										
(8573) Whitechapel Ct	0.13	110	R			From: Cul-de-Sac					NA			NA		12/12/2014
						To: 29-8570 Stillfield Pl										
(8574) Worth Ct	0.06	70	R			From: Cul-de-Sac					NA			NA		04/08/2003
						To: 29-8570 Stillfield Pl										
(8575) Lee Forest Path	0.14	140	R			From: Cul-de-Sac					NA			NA		04/08/2003
						To: 29-8570 Stillfield Pl										
(8575) Lee Forest Path	0.06	80	R			From: 29-8570 Stillfield Pl					NA			NA		12/12/2014
						To: Cul-de-Sac										
(8576) Welton Dr	0.05	240	R			From: 29-8570 Stillfield Pl					NA			NA		04/08/2003
						To: 29-8577 Welton Ct										
(8576) Welton Dr	0.14	170	R			From: 29-8577 Welton Ct					NA			NA		04/08/2003
						To: Cul-de-Sac										
(8577) Welton Ct	0.05	70	R			From: Cul-de-Sac					NA			NA		04/08/2003
						To: 29-8576 Welton Dr										
(8578) Martins Brandon Wy	0.12	170	R			From: 29-8570 Stillfield Pl					NA			NA		04/08/2003
						To: Cul-de-Sac										
(8579) Farnam Cl	0.07	80	R			From: Cul-de-Sac					NA			NA		04/08/2003
						To: 29-8570 Stillfield Pl										
(8580) Meherrin Ct	0.19	150	R			From: Cul-de-Sac					NA			NA		12/12/2014
						To: 29-609 Pleasant Valley Rd										
(8580) Meherrin Dr	0.13	4000	R			From: 29-609 Pleasant Valley Rd					NA			NA		07/06/2001
						To: 29-8582 Gristmill Square Lane										
(8580) Meherrin Dr	0.19	1800	R			From: 29-8582 Gristmill Square Lane					NA			NA		04/08/2003
						To: 29-8585 Trillium House Lane										
(8580) Meherrin Dr	0.53	380	R			From: 29-8585 Trillium House Lane					NA			NA		04/08/2003
						To: Cul-de-Sac										
(8581) Twin Creeks Ct	0.13	150	R			From: 29-8580 Meherrin Dr					NA			NA		07/16/2001
						To: Cul-de-Sac										
(8582) Gristmill Square Lane	0.31	230	R			From: 29-8580 Meherrin Dr					NA			NA		10/06/2000
						To: Cul-de-Sac										
(8583) Gristmill Square Trace	0.13	100	R			From: 29-8582 Gristmill Square Lane					NA			NA		10/06/2000
						To: Cul-de-Sac										
(8584) Colbert Ct	0.12	150	R			From: Cul-de-Sac					NA			NA		12/15/2014
						To: 29-787 Olley Lane										
(8585) Trillium House Lane	0.30	210	R			From: 29-8580 Meherrin Dr					NA			NA		10/06/2000
						To: Dead End										
(8586) Flowerdew Hundred Ct	0.11	80	R			From: Cul-de-Sac					NA			NA		12/15/2014
						To: 29-8580										

Virginia Department of Transportation  
Traffic Engineering Division  
2014  
Annual Average Daily Traffic Volume Estimates By Section of Route  
Fairfax Maintenance Area

Route	Length	AADT	QA	4Tire	Bus	-----Truck-----				QC	K Factor	QK	Dir Factor	AAWDT	QW	Year
						2Axle	3+Axle	1Trail	2Trail							
<b>Fairfax County</b>																
(8587) Flagler Dr	0.14	NA										NA		NA		
(8587) Flagler Dr	0.22	140	R									NA		NA		04/15/2003
(8588) Flagler Ct	0.06	220	R									NA		NA		06/02/2003
(8589) Schoolfield Ct	0.11	460	R									NA		NA		04/15/2003
(8590) Gulliver Rd	0.11	190	R									NA		NA		07/18/2001
(8591) Old Mill Rd	0.51	NA										NA		NA		
(8591) Old Mill Rd	0.07	NA										NA		NA		
(8591) Old Mill Rd	0.11	3400	R									NA		NA		03/16/2009
(8592)	0.30	NA										NA		NA		
(8593) Water Wheel Way	0.03	580	R									NA		NA		04/29/2009
(8594)	0.11	NA										NA		NA		
(8595)	0.17	200	R									NA		NA		12/15/2014
(8596) Woodgate Manor Circle	0.24	400	R									NA		NA		05/13/2003
(8597) Sandburg Ct	0.11	90	R									NA		NA		12/15/2014
(8598) Hartlaub Ct	0.05	70	R									NA		NA		04/15/2003
(8599) Lynchburg Ct	0.09	70	R									NA		NA		12/15/2014
(8600) Henderson Ct	0.19	170	R									NA		NA		06/28/2001
(8601) Thomas Ashleigh Lane	0.20	80	R									NA		NA		06/28/2001
(8602) Cardinal Hill Pl	0.17	310	R									NA		NA		05/12/2003

Virginia Department of Transportation  
Traffic Engineering Division  
2014  
Annual Average Daily Traffic Volume Estimates By Section of Route  
Fairfax Maintenance Area

Route	Length	AADT	QA	4Tire	Bus	-----Truck-----				QC	K Factor	QK	Dir Factor	AAWDT	QW	Year
						2Axle	3+Axle	1Trail	2Trail							
<b>Fairfax County</b>																
(8603) Rushing Brook Lane	0.08	260	R								NA			NA		04/14/2009
(8604) Copper Leaf Way	0.12	480	R								NA			NA		04/21/2003
(8605) Wood Pointe Way	0.23	810	R								NA			NA		04/21/2003
(8605) Wood Pointe Way	0.08	790	R								NA			NA		04/21/2003
(8606) Wood Pointe Ct	0.08	90	R								NA			NA		12/15/2014
(8607) Silver Pointe Way	0.07	520	R								NA			NA		12/19/2001
(8607) Silver Pointe Way	0.11	190	R								NA			NA		04/23/2003
(8608) Chase Pointe Way	0.07	70	R								NA			NA		04/24/2003
(8609) Cross View	0.08	80	R								NA			NA		04/09/2003
(8610) Westfax Dr	0.32	990	R								NA			NA		08/28/2000
(8610) Westfax Dr	0.14	1300	R								NA			NA		08/28/2000
(8611) Pepsi Pl	0.04	1400	R								NA			NA		04/09/2003
(8612) Rock Canyon Dr	0.05	70	R								NA			NA		04/07/2003
(8612) Rock Canyon Dr	0.15	1800	R								NA			NA		04/07/2003
(8612) Rock Canyon Dr	0.18	2300	R								NA			NA		04/07/2003
(8612) Rock Canyon Dr	0.10	3400	R								NA			NA		04/07/2003
(8613) Chestnut Run Dr	0.05	1100	R								NA			NA		04/07/2003
(8614) Roamer Lane	0.05	170	R								NA			NA		04/07/2003
(8615) Harness Hill Ct	0.05	310	R								NA			NA		04/07/2003
(8615) Harness Hill Ct	0.08	90	R								NA			NA		04/07/2003



Virginia Department of Transportation  
Traffic Engineering Division  
2014  
Annual Average Daily Traffic Volume Estimates By Section of Route  
Fairfax Maintenance Area

Route	Length	AADT	QA	4Tire	Bus	-----Truck-----				QC	K Factor	QK	Dir Factor	AAWDT	QW	Year
						2Axle	3+Axle	1Trail	2Trail							
<b>Fairfax County</b>																
(8616) Pony Hill Ct	0.15	290	R			From: Cul-de-Sac					NA			NA		2003
						To: 29-8615 Harness Hill Ct										
(8617) Bay Valley Lane	0.60	1200	R			From: 29-658 Compton Rd					NA			NA		04/07/2003
						To: 29-8612 Rock Canyon Dr										
(8618) Sorrel Chase Ct	0.07	260	R			From: 29-8024 Green Trails Blvd					NA			NA		04/07/2003
						To: 29-8619 English Saddle Ct										
(8618) Sorrel Chase Ct	0.08	100	R			From: 29-8619 English Saddle Ct					NA			NA		04/07/2003
						To: Cul-de-Sac										
(8619) English Saddle Ct	0.07	100	R			From: Cul-de-Sac					NA			NA		04/07/2003
						To: 29-8618 Sorrel Chase Ct										
(8620) Round Post Ct	0.11	40	R			From: Dead End					NA			NA		07/16/2001
						To: 29-7512 Sacred Lane										
(8621) Jade Post Lane	0.49	410	R			From: Cul-de-Sac					NA			NA		07/16/2001
						To: 29-7510 White Post Rd										
(8622) Gray Post Ct	0.09	110	R			From: Cul-de-Sac					NA			NA		07/16/2001
						To: 29-8621 Jade Post Lane										
(8623) Brown Post Lane	0.13	100	R			From: Cul-de-Sac					NA			NA		07/16/2001
						To: 29-8621 Jade Post Lane										
(8624) Bronze Post Rd	0.19	120	R			From: Cul-de-Sac					NA			NA		07/16/2001
						To: 29-8623 Brown Post Lane										
(8625) Sharpsburg Dr	0.21	240	R			From: 29-658 Compton Rd					NA			NA		04/07/2003
						To: 29-8626 Calvary Pl										
(8626) Calvary Pl	0.11	300	R			From: 29-658 Compton Rd					NA			NA		04/07/2003
						To: 29-8625 Sharpsburg Dr										
(8626) Calvary Pl	0.04	70	R			From: 29-8625 Sharpsburg Dr					NA			NA		04/07/2003
						To: Cul-de-Sac										
(8627) Pickets Post Rd	0.06	110	R			From: Cul-de-Sac					NA			NA		04/07/2003
						To: 29-8629 Meeting Camp Rd										
(8627) Pickets Post Rd	0.15	370	R			From: 29-8629 Meeting Camp Rd					NA			NA		04/07/2003
						To: 29-8628 Massaponax Pl; 29-8630 Muskett Way										
(8627) Pickets Post Rd	0.09	750	R			From: 29-8628 Massaponax Pl; 29-8630 Muskett Way					NA			NA		04/07/2003
						To: 29-859 Mount Olive Rd										
(8628) Massaponax Pl	0.07	90	R			From: 29-8627; 29-8630					NA			NA		04/08/2003
						To: Cul-de-Sac										
(8629) Meeting Camp Rd	0.26	190	R			From: 29-8627 Pickets Post Rd					NA			NA		04/08/2003
						To: Cul-de-Sac										
(8630) Muskett Way	0.05	80	R			From: Cul-de-Sac					NA			NA		04/08/2003
						To: 29-8631 Virginia Infantry Rd										
(8630) Muskett Way	0.09	90	R			From: 29-8631 Virginia Infantry Rd					NA			NA		04/08/2003
						To: 29-8628; 29-8627										

Virginia Department of Transportation  
Traffic Engineering Division  
2014  
Annual Average Daily Traffic Volume Estimates By Section of Route  
Fairfax Maintenance Area

Route	Length	AADT	QA	4Tire	Bus	-----Truck-----				QC	K Factor	QK	Dir Factor	AAWDT	QW	Year
						2Axle	3+Axle	1Trail	2Trail							
<b>Fairfax County</b>																
8631	Virginia Infantry Rd	0.06	70	R								NA		NA		04/07/2003
8632	Palisades Dr	0.34	600	R								NA		NA		04/08/2003
8632	Palisades Dr	0.08	170	R								NA		NA		04/08/2003
8633	Creek Run Dr	0.19	420	R								NA		NA		04/08/2003
8633	Creek Run Dr	0.28	680	R								NA		NA		04/08/2003
8634	Roamer Ct	0.05	80	R								NA		NA		04/08/2003
8634	Roamer Ct	0.06	120	R								NA		NA		04/08/2003
8635	Lake Meadow Dr	1.01	390	R								NA		NA		04/08/2003
8636	Lake Meadow Ct	0.09	48	R								NA		NA		04/29/2003
8637	Burke Woods Dr	0.23	860	R								NA		NA		04/29/2003
8638	Silverview Dr	0.26	1200	R								NA		NA		04/24/2003
8639	Telegraph Crossing Ct	0.08	110	R								NA		NA		04/24/2003
8640	Brook Estates Ct	0.12	390	R								NA		NA		04/24/2003
8641	Newtowne Ct	0.07	90	R								NA		NA		04/24/2003
8642	Silverview Ct	0.05	100	R								NA		NA		04/24/2003
8644	Marston Cl	0.09	80	R								NA		NA		04/15/2003
8645	Lawnes Creek Ct	0.06	50	R								NA		NA		04/24/2003
8646		0.07	NA									NA		NA		
8647	Costner Dr	0.10	350	R								NA		NA		05/15/2002

Virginia Department of Transportation  
Traffic Engineering Division  
2014  
Annual Average Daily Traffic Volume Estimates By Section of Route  
Fairfax Maintenance Area

Route	Length	AADT	QA	4Tire	Bus	-----Truck-----				QC	K Factor	QK	Dir Factor	AAWDT	QW	Year
						2Axle	3+Axle	1Trail	2Trail							
<b>Fairfax County</b>																
(8648) Sampson St	0.07	270	R			From: 29-649 Annandale Rd					NA			NA		05/16/2002
						To: Cul-de-Sac										
(8649) Tinner Hill Rd	0.06	120	R			From: Cul-de-Sac					NA			NA		05/16/2002
						To: SCL Falls Church										
(8650) Rolling Meadow Dr	0.52	130	R			From: Cul-de-Sac					NA			NA		04/29/2002
						To: 29-602 Seneca Rd										
(8651) Trotting Ct	0.09	100	R			From: 29-8650 Rolling Meadow Dr					NA			NA		04/16/2002
						To: Cul-de-Sac										
(8652) Old Holly Dr	0.16	190	R			From: 29-8755 Tralee Dr					NA			NA		04/16/2002
						To: 29-8650 Rolling Meadows Dr										
(8653) Christensen Ct	0.09	80	R			From: 29-8650 Rolling Meadow Dr					NA			NA		04/16/2002
						To: Cul-de-Sac										
(8654) Crayton Rd	0.19	180	R			From: 29-8655 Crayton Ct					NA			NA		03/23/2009
						To: 29-3594 Clinch Rd										
(8655) Crayton Ct	0.05	45	R			From: Cul-de-Sac					NA			NA		12/15/2014
						To: 29-8654 Crayton Rd										
(8655) Crayton Ct	0.05	70	R			From: Cul-de-Sac					NA			NA		12/15/2014
						To: Cul-de-Sac										
(8656) Creekbend Dr	0.41	230	R			From: 29-7412 Walnut Branch Rd					NA			NA		03/10/2009
						To: 29-680 Stuart Rd										
(8657) Sherman Ct	0.14	50	R			From: Cul-de-Sac					NA			NA		12/15/2014
						To: 29-6705 Jordan Lane										
(8658) Landerset Dr	0.18	120	R			From: 29-604 Sugarland Rd					NA			NA		12/15/2014
						To: Cul-de-Sac										
(8659) Willow Falls Dr	0.04	80	R			From: Cul-de-Sac					NA			NA		12/15/2014
						To: 29-8658 Landerset Dr										
(8659) Willow Falls Dr	0.07	110	R			From: Cul-de-Sac					NA			NA		12/15/2014
						To: Cul-de-Sac										
(8660) Homar Pond Dr	0.27	420	R			From: 29-645 Burke Lake Rd					NA			NA		10/29/2001
						To: 29-8661 Homar Pond Ct										
(8660) Homar Pond Dr	0.08	260	R			From: 29-8662 Knolls Pond Lane					NA			NA		04/29/2003
						To: Cul-de-Sac										
(8660) Homar Pond Dr	0.09	160	R			From: Cul-de-Sac					NA			NA		10/22/2001
						To: 29-8660 Homar Pond Dr										
(8661) Homar Pond Ct	0.09	150	R			From: Cul-de-Sac					NA			NA		10/22/2001
						To: Cul-de-Sac										
(8662) Knolls Pond Lane	0.08	240	R			From: 29-641 Fairfax County Pkwy					NA			NA		04/29/2003
						To: 29-8663 Woodvale Pond Dr										
(8662) Knolls Pond Lane	0.10	320	R			From: Cul-de-Sac					NA			NA		04/29/2003
						To: 29-8660 Homar Pond Dr										

Virginia Department of Transportation  
Traffic Engineering Division  
2014  
Annual Average Daily Traffic Volume Estimates By Section of Route  
Fairfax Maintenance Area

Route	Length	AADT	QA	4Tire	Bus	-----Truck-----				QC	K Factor	QK	Dir Factor	AAWDT	QW	Year
						2Axle	3+Axle	1Trail	2Trail							
<b>Fairfax County</b>																
(8663) Woodvale Pond Dr	0.18	300	R								NA		NA			04/29/2003
(8665) Gauge Dr	0.61	550	R								NA		NA			04/22/2003
(8666) Richlawn Terrace	0.11	130	R								NA		NA			04/22/2003
(8667) Greenside Dr	0.06	70	R								NA		NA			04/22/2003
(8668) Greentree Manor Lane	0.41	320	R								NA		NA			04/22/2003
(8669) Knotty Pine Lane	0.10	110	R								NA		NA			04/22/2003
(8670) Saunders Haven Ct	0.16	160	R								NA		NA			04/11/2002
(8671)	0.06	50	R								NA		NA			12/15/2014
(8671) Anne Ly Lane	0.06	45	R								NA		NA			12/15/2014
(8672) Rice Field Pl	0.38	570	R								NA		NA			04/22/2003
(8673) Halley Commons Ct	0.14	80	R								NA		NA			04/24/2003
(8674) Fournier Dr	0.44	180	R								NA		NA			05/08/2003
(8676) Kimberly Pl	0.07	360	R								NA		NA			04/11/2002
(8676) Kimberly Pl	0.07	300	R								NA		NA			06/28/2005
(8677) Landy Lane	0.10	140	R								NA		NA			04/11/2002
(8678) Fox Vale Glen Ct	0.11	50	R								NA		NA			12/15/2014
(8679) Mares Neck Lane	0.10	50	R								NA		NA			12/15/2014
(8680) Falls Pointe Dr	0.50	310	R								NA		NA			04/11/2002
(8681) Falls Pointe Ct	0.05	5	R								NA		NA			12/15/2014

Virginia Department of Transportation  
Traffic Engineering Division  
2014  
Annual Average Daily Traffic Volume Estimates By Section of Route  
Fairfax Maintenance Area

Route	Length	AADT	QA	4Tire	Bus	-----Truck-----				QC	K Factor	QK	Dir Factor	AAWDT	QW	Year
						2Axle	3+Axle	1Trail	2Trail							
<b>Fairfax County</b>																
(8682) Round Pebble Lane	0.44	680	R								NA		NA			06/20/2002
(8683) Wild Bramble Way	0.06	160	R								NA		NA			06/20/2002
(8684) Towering Oak Way	0.06	270	R								NA		NA			06/20/2002
(8686) Middleton Farm Lane	0.45	150	R								NA		NA			12/15/2014
(8687) Blackmore Vale Way	0.23	380	R								NA		NA			06/20/2002
(8688) Warwick Stone Way	0.17	120	R								NA		NA			06/20/2002
(8689) Garst Dr	0.05	20	R								NA		NA			12/15/2014
(8690) Kingstowne Village Pkwy	1.31	4800	G	97%	1%	1%	1%	0%	0%	C	0.104	F	0.577	5100	G	2014
(8690) Kingstowne Village Pkwy	0.93	7700	G	97%	1%	1%	1%	0%	0%	F	0.107	F	0.535	8200	G	2014
(8690) Kingstowne Village Pkwy	0.02	7700	G	97%	1%	1%	1%	0%	0%	F	0.107	F	0.535	8200	G	2014
(8690) Kingstowne Village Pkwy	0.71	12000	G	97%	1%	1%	1%	0%	0%	F	0.1	F	0.515	13000	G	2014
(8691) Summer Ridge Rd	0.77	2000	R								NA		NA			05/15/2003
(8692) Lake Village Dr	0.02	30	R								NA		NA			12/15/2014
(8692) Lake Village Dr	0.75	2400	R								NA		NA			05/15/2003
(8693) Castlewellan Dr	0.50	2700	R								NA		NA			05/15/2003
(8694) Park Village Dr	0.27	2200	R								NA		NA			05/15/2003
(8695) Kingstowne Commons Dr	0.59	4000	R								NA		NA			05/15/2003
(8696) Horgan	0.16	NA									NA		NA			
(8697) Shuttington Dr	0.07	NA									NA		NA			

Virginia Department of Transportation  
Traffic Engineering Division  
2014  
Annual Average Daily Traffic Volume Estimates By Section of Route  
Fairfax Maintenance Area

Route	Length	AADT	QA	4Tire	Bus	-----Truck-----				QC	K Factor	QK	Dir Factor	AAWDT	QW	Year
						2Axle	3+Axle	1Trail	2Trail							
<b>Fairfax County</b>																
(8698) Sir Viceroy Dr	0.20	2800	R				29-8699 King Centre Dr				NA			NA		04/14/2009
							29-10421 Kingstown Blvd									
(8699) King Centre Dr	0.63	4000	R				29-8690 Kingstowne Village Pkwy				NA			NA		03/16/2009
							29-613 Van Dorn St South									
(8701) Willow Valley Rd	0.19	360	R				Cul-de-Sac				NA			NA		05/05/2003
							29-1283 Moore Rd									
(8701) Willow Valley Rd	0.38	1300	R				Cul-de-Sac				NA			NA		08/09/2001
							Cul-de-Sac									
(8702) Willow Edge Ct	0.21	220	R				Cul-de-Sac				NA			NA		08/07/2001
							29-8701 Willow Valley Rd									
(8703) Blue Willow Pl	0.17	310	R				Cul-de-Sac				NA			NA		08/09/2001
							29-8701 Willow Valley Rd									
(8704) Willow Forest Ct	0.11	130	R				29-8703 Blue Willow Pl				NA			NA		08/07/2001
							Cul-de-Sac									
(8705) Fairview Woods Dr	0.15	80	R				Cul-de-Sac				NA			NA		12/15/2014
							29-643 W. Burke Centre Pkwy									
(8705) Fairview Woods Dr	0.51	420	R				Cul-de-Sac				NA			NA		05/12/2003
							29-643 E. Burke Centre Pkwy									
(8705) Fairview Woods Dr	0.10	70	R				Cul-de-Sac				NA			NA		12/15/2014
							Cul-de-Sac									
(8706) Hannora Lane	0.07	40	R				Cul-de-Sac				NA			NA		12/15/2014
							29-8705 Fairview Woods Dr									
(8706) Hannora Lane	0.09	240	R				Cul-de-Sac				NA			NA		05/12/2003
							Cul-de-Sac									
(8707) Chilcott Manor Way	0.09	70	R				Cul-de-Sac				NA			NA		12/15/2014
							29-2435 Flint Hill Rd									
(8708) Hitchcock Dr	0.04	590	R				29-8709 Hitchcock Ct				NA			NA		05/02/2002
							29-5320 Sunrise Valley Dr									
(8709) Hitchcock Ct	0.14	580	R				Cul-de-Sac				NA			NA		05/02/2002
							29-8708 Hitchcock Dr									
(8709) Hitchcock Ct	0.06	110	R				Cul-de-Sac				NA			NA		12/15/2014
							Cul-de-Sac									
(8710) Players Pond Lane	0.09	210	R				Cul-de-Sac				NA			NA		05/02/2002
							29-6373 Thunder Chase Dr									
(8711) Monroe Manor Dr	0.25	520	R				Dead End				NA			NA		11/16/2009
							29-666 Monroe St									
(8711) Monroe Manor Dr	0.11	1800	R				Cul-de-Sac				NA			NA		05/14/2002
							29-8712 Fallon Dr									
(8711) Monroe Manor Dr	0.25	1200	R				Cul-de-Sac				NA			NA		05/14/2002
							29-7207 New Parkland Dr									

Virginia Department of Transportation  
Traffic Engineering Division  
2014  
Annual Average Daily Traffic Volume Estimates By Section of Route  
Fairfax Maintenance Area

Route	Length	AADT	QA	4Tire	Bus	-----Truck-----				QC	K Factor	QK	Dir Factor	AAWDT	QW	Year
						2Axle	3+Axle	1Trail	2Trail							
<b>Fairfax County</b>																
(8712) Fallon Dr	0.07	310	R			From: 29-8711 Monroe Manor Dr					NA			NA		05/14/2002
(8712) Fallon Dr	0.06	450	R			To: 29-8713 Locksley Ct					NA			NA		05/14/2002
(8712) Fallon Dr	0.10	120	R			From: 29-8714 Brafferton Ct					NA			NA		05/14/2002
						To: Dead End										
(8713) Locksley Ct	0.08	130	R			From: Dead End					NA			NA		05/14/2002
						To: 29-8712 Fallon Dr										
(8714) Brafferton Ct	0.07	10	R			From: Dead End					NA			NA		05/14/2002
						To: 29-8712 Fallon Dr										
(8715) Camberwell Ct	0.18	470	R			From: 29-8711 Monroe Manor Dr					NA			NA		05/14/2002
						To: Cul-de-Sac										
(8716) Fox Woods Dr	0.24	630	R			From: 29-8715 Camberwell Ct					NA			NA		05/14/2002
						To: Cul-de-Sac										
(8717) Tallyrand Ct	0.05	70	R			From: Cul-de-Sac					NA			NA		12/15/2014
						To: 29-6368; 29-7207										
(8718)	0.34	80	R			From: Cul-de-Sac					NA			NA		12/15/2014
(8718) Amanda Dr	0.36	490	R			To: SR 7 Leesburg Pike					NA			NA		05/02/2002
						To: Cul-de-Sac										
(8719) Kettle Pond Lane	0.15	480	R			From: Dead End					NA			NA		05/02/2002
						To: 29-8924 Great Passage Blvd										
(8720) Nathaniel Oaks Dr	0.34	620	R			From: 29-608 West Ox Rd					NA			NA		05/15/2002
						To: Cul-de-Sac										
(8721) Nathaniel Oaks Ct	0.08	170	R			From: 29-8720 Nathaniel Oaks Dr					NA			NA		05/15/2002
						To: Cul-de-Sac										
(8722) George Washington Ct	0.09	50	R			From: Cul-de-Sac					NA			NA		12/15/2014
						To: 29-2794 George Washington Rd										
(8723) Windy Creek Way	0.05	370	R			From: 29-3609 Windrock Dr					NA			NA		04/25/2002
						To: Cul-de-Sac										
(8724) Chequers Way	0.13	70	R			From: Cul-de-Sac					NA			NA		04/25/2002
						To: 29-3609 Windrock Dr										
(8725) Coral Crest Lane	0.28	350	R			From: 29-675 Beulah Rd					NA			NA		04/26/2002
						To: Cul-de-Sac										
(8726) Harrington Ct	0.12	310	R			From: Cul-de-Sac					NA			NA		04/24/2002
						To: 29-749 Ashburton Ave										
(8727)	0.58	NA				From: 29-657 Centreville Rd					NA			NA		
						To: 29-608										

Virginia Department of Transportation  
Traffic Engineering Division  
2014  
Annual Average Daily Traffic Volume Estimates By Section of Route  
Fairfax Maintenance Area

Route	Length	AADT	QA	4Tire	Bus	-----Truck-----				QC	K Factor	QK	Dir Factor	AAWDT	QW	Year
						2Axle	3+Axle	1Trail	2Trail							
<b>Fairfax County</b>																
(8728)	0.18	NA					From: Dead End					NA		NA		
(8728)	0.25	NA					To: 29-8727					NA		NA		
(8728) McNair Farms Dr	0.13	2400	R				From: Dead End; Gap					NA		NA	11/16/2009	
							To: 29-8161 River Birch Rd									
(8729)	0.62	NA					From: 29-608					NA		NA		
							To: 29-8728									
(8730) Waterfront Rd	0.24	1300	R				From: Cul-de-Sac					NA		NA	04/24/2002	
							To: 29-7410 Center Harbor Rd									
(8731) Lake Forest Dr	0.11	540	R				From: Cul-de-Sac					NA		NA	04/25/2002	
							To: 29-7404 Deer Forest Rd									
(8732) Lake Forest Ct	0.05	80	R				From: Cul-de-Sac					NA		NA	04/25/2002	
							To: 29-8731 Lake Forest Dr									
(8733) Raglan Rd	0.15	930	R				From: Cul-de-Sac					NA		NA	04/25/2002	
							To: 29-939 Gosnell Rd									
(8734) Helmont Dr	0.05	940	R				From: 29-8735 Saddle Crescent Ci					NA		NA	04/25/2002	
							To: 29-665 Fox Mill Rd									
(8735) Saddle Crescent Circle	0.31	210	R				From: Cul-de-Sac					NA		NA	04/25/2002	
							To: 29-8734 Helmont Dr									
(8735) Saddle Crescent Circle	0.30	NA					From: Cul-de-Sac					NA		NA		
							To: 29-8735 Saddle Crescent Circle									
(8736) Saddlewood Ct	0.07	80	R				From: Cul-de-Sac					NA		NA	04/05/2002	
							To: 29-8735 Saddle Crescent Circle									
(8737) Saddle Crest Lane	0.17	110	R				From: 29-8735 Saddle Crescent Circle					NA		NA	04/25/2002	
							To: 29-8735 Saddle Crescent Circle									
(8738) Apple Brook Lane	0.16	70	R				From: 29-7903 Tradewind Dr					NA		NA	12/15/2014	
							To: Cul-de-Sac									
(8739) Pender Spring Dr	0.14	90	R				From: FR-769 Fairfax Farm Rd					NA		NA	12/15/2014	
							To: Cul-de-Sac									
(8740) Wolftrap Vale Ct	0.05	60	R				From: Cul-de-Sac					NA		NA	04/25/2002	
							To: 29-696 Wolftrap Rd									
(8741) Westwood Mews Ct	0.06	260	R				From: Cul-de-Sac					NA		NA	05/06/2002	
							To: 29-2794 George Washington Rd									
(8741) Westwood Mews Ct	0.06	60	R				From: Cul-de-Sac					NA		NA	12/15/2014	
							To: Cul-de-Sac									
(8742) Aryness Dr	0.52	330	R				From: 29-2505 Wickens Rd					NA		NA	11/16/2009	
							To: Cul-de-Sac									
(8743) Layminster Lane	0.16	570	R				From: 29-7223 Ballycor Dr					NA		NA	04/24/2002	
							To: Cul-de-Sac									



Virginia Department of Transportation  
Traffic Engineering Division  
2014  
Annual Average Daily Traffic Volume Estimates By Section of Route  
Fairfax Maintenance Area

Route	Length	AADT	QA	4Tire	Bus	-----Truck-----				QC	K Factor	QK	Dir Factor	AAWDT	QW	Year
						2Axle	3+Axle	1Trail	2Trail							
<b>Fairfax County</b>																
(8744) Watervale Way	0.20	530	R			From: 29-8743 Layminster Lane					NA			NA		05/25/2002
						To: Cul-de-Sac										
(8745) Pillory Dr	0.13	410	R			From: 29-8744 Watervale Way					NA			NA		04/24/2002
						To: 29-5788 Fonda Dr										
(8746) Black Stallion Pl	0.29	480	R			From: 29-697 S; Woodford Rd					NA			NA		05/06/2002
						To: 29-697 N; Woodford Rd										
(8747) Yearling Ct	0.07	220	R			From: Cul-de-Sac					NA			NA		05/06/2002
						To: 29-8746 Black Stallion Pl										
(8748) Green Moor Lane	0.26	170	R			From: Cul-de-Sac					NA			NA		05/15/2002
						To: 29-6042 Rifle Ridge Rd										
(8749) Pine Hollow Rd	0.07	190	R			From: 29-8748 Green Moor Lane					NA			NA		05/15/2002
						To: Cul-de-Sac										
(8750) Metroview Pw	0.12	1200	R			From: 29-1332 Huntington Ave					NA			NA		06/02/2003
						To: Dead End										
(8751) Landon Hill Rd	0.14	130	R			From: 29-8810					NA			NA		12/15/2014
						To: Cul-de-Sac										
(8752) Raleigh Hill Rd	0.10	80	R			From: Cul-de-Sac					NA			NA		12/15/2014
						To: 29-8810 Brittenford Dr										
(8752) Raleigh Hill Rd	0.09	70	R			From: 29-8810 Brittenford Dr					NA			NA		12/15/2014
						To: Cul-de-Sac										
(8753) Clovermeadow Dr	0.24	NA				From: 29-674 Hunter Mill Rd					NA			NA		
						To: Cul-de-Sac										
(8754) Rosaleigh Ct	0.10	30	R			From: 29-8813 Coving Cross Lane					NA			NA		12/15/2014
						To: Cul-de-Sac										
(8755) Tralee Dr	0.61	310	R			From: Cul-de-Sac					NA			NA		11/16/2009
						To: 29-602 Seneca Rd										
(8756) Stuart Hills Way	0.26	NA				From: 29-8186 Caris Glenne Dr					NA			NA		
						To: Cul-de-Sac										
(8757) Carson Overlook Ct	0.06	30	R			From: 29-8756 Stuart Hills Way					NA			NA		12/15/2014
						To: Cul-de-Sac										
(8758) Hanna Overlook Ct	0.04	30	R			From: 29-8756 Stuart Hills Way					NA			NA		12/15/2014
						To: Dead End										
(8759) Piney Pond Dr	0.14	60	R			From: 29-6235 Riva Ridge Dr					NA			NA		12/15/2014
						To: Cul-de-Sac										
(8760) Springfield Blvd	0.18	2500	R			From: 29-617 Backlick Rd					NA			NA		03/03/2009
						To: 29-644 Old Keene Mill Rd										
(8761) Fox Forest Dr	0.18	NA				From: 29-674 Springvale Rd					NA			NA		
						To: Cul-de-Sac										

Virginia Department of Transportation  
 Traffic Engineering Division  
 2014  
 Annual Average Daily Traffic Volume Estimates By Section of Route  
 Fairfax Maintenance Area

Route	Length	AADT	QA	4Tire	Bus	-----Truck-----				QC	K Factor	QK	Dir Factor	AAWDT	QW	Year
						2Axle	3+Axle	1Trail	2Trail							
<b>Fairfax County</b>																
(8762) Lily Loch Way	0.22	NA					From: 29-8761 Fox Forest Dr				NA			NA		
							To: Cul-de-Sac									
(8763) Johns Hollow Rd	0.21	40	R				From: Cul-de-Sac				NA			NA		12/15/2014
							To: 29-6744 Victoria Farms Lane									
(8764) Forest Maple Rd	0.25	70	R				From: Dead End				NA			NA		12/15/2014
							To: 29-6744 Victoria Farms Lane									
(8765) Van Patten Ct	0.21	80	R				From: Dead End				NA			NA		12/15/2014
							To: 29-743 Colvin Run Rd									
(8766) Hunt Club Dr	0.07	250	R				From: 29-1212 Lake Fairfax Dr				NA			NA		03/09/2009
							To: 29-8767 Dasher Lane									
(8767) Dasher Lane	0.06	80	R				From: Cul-de-Sac				NA			NA		12/15/2014
							To: 29-8768 Blaze Dr									
(8767) Dasher Lane	0.18	NA					From: 29-8766 Hunt Club Dr				NA			NA		
							To: 29-8766 Hunt Club Dr									
(8767) Dasher Lane	0.07	40	R				From: Cul-de-Sac				NA			NA		12/15/2014
							To: 29-1212 Lake Fairfax Dr									
(8768) Blaze Dr	0.07	130	R				From: 29-8767 Dasher Lane				NA			NA		03/09/2009
							To: 29-8785 Bressingham Dr									
(8769) Deveron Ct	0.06	120	R				From: Cul-de-Sac				NA			NA		04/21/2003
							To: Cul-de-Sac									
(8770) Old Barrington Blvd	0.11	100	R				From: Cul-de-Sac				NA			NA		04/21/2003
							To: 29-600 Silverbrook Rd									
(8770) Old Barrington Blvd	0.10	6200	R				From: 29-8771 Braymore Circle				NA			NA		04/21/2003
							To: 29-8770 Begin Loop									
(8771) Braymore Circle	0.05	2800	R				From: 29-8772 Thurston Ct				NA			NA		04/21/2003
							To: 29-8779 Hedgewood Ct									
(8771) Braymore Circle	0.31	2000	R				From: End Loop				NA			NA		04/21/2003
							To: Cul-de-Sac									
(8772) Thurston Ct	0.08	110	R				From: 29-8771 Braymore Circle				NA			NA		11/14/2001
							To: Cul-de-Sac									
(8773) Haddington Ct	0.23	380	R				From: 29-8774 Larkdale Terrace				NA			NA		11/14/2001
							To: 29-8771 Braymore Circle									
(8773) Haddington Ct	0.05	170	R				From: Cul-de-Sac				NA			NA		11/14/2001
							To: 29-8773 Haddington Ct									
(8774) Larkdale Terrace	0.07	130	R				From: 29-8771; 29-8777				NA			NA		11/14/2001
							To: 29-8776 Hallston Ct									

Virginia Department of Transportation  
Traffic Engineering Division  
2014  
Annual Average Daily Traffic Volume Estimates By Section of Route  
Fairfax Maintenance Area

Route	Length	AADT	QA	4Tire	Bus	-----Truck-----				QC	K Factor	QK	Dir Factor	AAWDT	QW	Year
						2Axle	3+Axle	1Trail	2Trail							
<b>Fairfax County</b>																
(8776) Hallston Ct	0.10	200	R								NA			NA		11/14/2001
(8776) Hallston Ct	0.06	120	R								NA			NA		11/14/2001
(8777) Glenhurst Dr	0.12	180	R								NA			NA		11/14/2001
(8778) Bellingham Ct	0.12	210	R								NA			NA		11/14/2001
(8779) Hedgewood Ct	0.08	100	R								NA			NA		11/14/2001
(8780) Bexleywood Ct	0.11	120	R								NA			NA		11/14/2001
(8781) Chippenham Ct	0.04	80	R								NA			NA		10/06/2000
(8781) Chippenham Ct	0.08	110	R								NA			NA		12/15/2014
(8782) Ravina Ct	0.12	140	R								NA			NA		04/21/2003
(8783) Bracksford Ct	0.13	340	R								NA			NA		04/21/2003
(8784) Chardon Ct	0.09	120	R								NA			NA		04/21/2003
(8785) Bressingham Dr	0.32	1500	R								NA			NA		04/21/2003
(8786) Hollington Pl	0.06	60	R								NA			NA		12/15/2014
(8786) Hollington Pl	0.19	500	R								NA			NA		04/21/2003
(8787) Crosstimber Ct	0.06	60	R								NA			NA		04/21/2003
(8788) Brandt Ct	0.07	80	R								NA			NA		04/21/2003
(8789) Greenebrook Ct	0.13	NA									NA			NA		
(8790) Englefield Ct	0.08	110	R								NA			NA		04/21/2003
(8791) Blueberry Farm Lane	0.09	40	R								NA			NA		12/15/2014

Virginia Department of Transportation  
Traffic Engineering Division  
2014  
Annual Average Daily Traffic Volume Estimates By Section of Route  
Fairfax Maintenance Area

Route	Length	AADT	QA	4Tire	Bus	-----Truck-----				QC	K Factor	QK	Dir Factor	AAWDT	QW	Year
						2Axle	3+Axle	1Trail	2Trail							
<b>Fairfax County</b>																
(8792) Glenbarr Ct	0.19	NA					From: 29-8771 Braymore Circle				NA			NA		
							To: Cul-de-Sac									
(8793) Willfield Ct	0.15	360	R				From: 29-8792 Glenbarr Ct				NA			NA	04/21/2003	
							To: Cul-de-Sac									
(8794) Thornfield Ct	0.13	250	R				From: Cul-de-Sac				NA			NA	04/21/2003	
							To: 29-8792 Glenbarr Ct									
(8795) Donovans Hill Dr	0.36	560	R				From: Old SR 123				NA			NA	05/08/2003	
							To: Cul-de-Sac									
(8796) Browns Pond Lane	0.12	60	R				From: Cul-de-Sac				NA			NA	05/08/2003	
							To: 29-8795 Donovans Hill Dr									
(8797) Ellies Way	0.19	240	R				From: 29-8795 Donovans Hill Dr				NA			NA	05/08/2003	
							To: Cul-de-Sac									
(8798) O'Keefe Knoll Ct	0.08	90	R				From: 29-8795 Donovans Hill Dr				NA			NA	05/08/2003	
							To: Cul-de-Sac									
(8799) Ellies Ct	0.13	100	R				From: 29-8797 Ellies Way				NA			NA	05/08/2003	
							To: Cul-de-Sac									
(8800) Middleton Ridge Rd	0.45	660	R				From: Cul-de-Sac				NA			NA	05/13/2002	
							To: SR 7 Leesburg Pike									
(8801) Crossfields Way	0.15	170	R				From: 29-8802				NA			NA	03/11/2009	
							To: 29-602 Lawyers Rd									
(8802) Clareth Dr	0.18	NA					From: Cul-de-Sac				NA			NA		
							To: 29-8955 Dylan Schar Ct									
(8803) Copper Ct	0.08	50	R				From: 29-784 Hibbard St				NA			NA	12/15/2014	
							To: Cul-de-Sac									
(8804) Hunting Hills Pl	0.18	60	R				From: Dead End				NA			NA	12/15/2014	
							To: 29-7466 Hunting Hills Ct									
(8805) Oakton Knoll Dr	0.10	NA					From: Cul-de-Sac				NA			NA		
							To: 29-784 Hibbard St									
(8806) Oakton Knoll Ct	0.07	60	R				From: 29-8805 Oakton Knoll Dr				NA			NA	12/15/2014	
							To: Cul-de-Sac									
(8807) Porter Rd	0.18	4200	R				From: 29-650 Gallows Rd				NA			NA	11/16/2009	
							To: Dead End									
(8808) Smith Farm Way	0.06	390	R				From: 29-608; 29-7812				NA			NA	04/30/2002	
							To: 29-8809 Lou Alice Way									
(8809) Lou Alice Way	0.15	420	R				From: Dead End				NA			NA	04/30/2002	
							To: Cul-de-Sac									
(8810) Brittenford Dr	0.58	360	R				From: 29-674 Hunter Mill Rd				NA			NA	05/13/2002	
							To: 29-10638 Dove Point Ct									

Virginia Department of Transportation  
Traffic Engineering Division  
2014  
Annual Average Daily Traffic Volume Estimates By Section of Route  
Fairfax Maintenance Area

Route	Length	AADT	QA	4Tire	Bus	-----Truck-----				QC	K Factor	QK	Dir Factor	AAWDT	QW	Year
						2Axle	3+Axle	1Trail	2Trail							
<b>Fairfax County</b>																
8810 Brittenford Dr	0.34	NA					From: 29-10638 Dove Point Ct				NA			NA		
							To: Cul-de-Sac									
8811 Broadfield Lane	0.14	380	R				From: Cul-de-Sac				NA			NA		05/13/2002
							To: 29-8810									
8812 Willow Crest Ct	0.07	280	R				From: 29-8810				NA			NA		05/13/2002
							To: Cul-de-Sac									
8813 Coving Cross Lane	0.18	390	R				From: 29-8753 Clovermeadow Dr				NA			NA		05/13/2002
							To: 29-8810 Brittenford Dr									
8814 Sarah Joan Ct	0.16	60	R				From: Cul-de-Sac				NA			NA		12/15/2014
							To: 29-5445 Foxvale Dr									
8815 Lupine Den Dr	0.25	690	R				From: 29-8816 Lupine Den Ct				NA			NA		05/13/2002
							To: 29-1545 Drewlaine Dr									
8816 Lupine Den Ct	0.04	40	R				From: Cul-de-Sac				NA			NA		12/15/2014
							To: 29-8815 Lupine Den Dr									
8816 Lupine Den Ct	0.06	300	R				From: Cul-de-Sac				NA			NA		05/09/2002
							To: Cul-de-Sac									
8818 Deercrest Meadow Pl	0.12	210	R				From: 29-6744 Victoria Farms Lane				NA			NA		05/13/2002
							To: Cul-de-Sac									
8819 Timberview Ct	0.08	240	R				From: Cul-de-Sac				NA			NA		05/09/2002
							To: 29-676 Clarks Crossing Rd									
8820 Savannah Crossing Ct	0.12	390	R				From: Cul-de-Sac				NA			NA		05/09/2002
							To: 29-676 Clarks Crossing Rd									
8821 Heinz Ct	0.11	110	R				From: Cul-de-Sac				NA			NA		05/09/2002
							To: 29-665 Fox Mill Rd									
8822 Franklin Corner Lane	0.27	710	R				From: 29-8824 Jonquilla Ct				NA			NA		04/30/2002
							To: 29-608; 29-6315									
8823 Asturian Ct	0.05	200	R				From: 29-8822 Franklin Corner Lane				NA			NA		04/30/2002
							To: Cul-de-Sac									
8824 Jonquilla Ct	0.08	190	R				From: Dead End				NA			NA		04/30/2002
							To: Cul-de-Sac									
8825 Oak Farms Dr	0.37	1300	R				From: 29-608; 29-8548				NA			NA		04/30/2002
							To: 29-8944 Winter Oaks Way									
8825 Oak Farms Dr	0.09	90	R				From: Cul-de-Sac				NA			NA		12/15/2014
							To: Cul-de-Sac									
8826 Millrace Estates Dr	0.10	190	R				From: Cul-de-Sac				NA			NA		05/13/2002
							To: 29-702 Beulah Rd									
8827 Havencrest St	0.14	70	R				From: 29-5360 Leefield Dr				NA			NA		05/20/2002
							To: Cul-de-Sac									

Virginia Department of Transportation  
Traffic Engineering Division  
2014  
Annual Average Daily Traffic Volume Estimates By Section of Route  
Fairfax Maintenance Area

Route	Length	AADT	QA	4Tire	Bus	-----Truck-----				QC	K Factor	QK	Dir Factor	AAWDT	QW	Year
						2Axle	3+Axle	1Trail	2Trail							
<b>Fairfax County</b>																
8828 Berry Farm Ct	0.07	170	R								NA			NA		05/20/2002
8829 Bennett Farms Ct	0.18	180	R								NA			NA		05/20/2002
8830 Wheeler Way	0.08	500	R								NA			NA		04/30/2002
8831 Harrison Hollow Lane	0.14	470	R								NA			NA		04/30/2002
8831 Harrison Hollow Lane	0.08	70	R								NA			NA		12/15/2014
8832 Bare Island Dr	0.30	1400	R								NA			NA		05/08/2003
8833 Edge Rock Dr	0.40	350	R								NA			NA		05/08/2003
8834 Flint Rock Ct	0.05	80	R								NA			NA		05/08/2003
8835 Edge Rock Ct	0.13	150	R								NA			NA		04/22/2003
8836 Brewerton Ct	0.05	80	R								NA			NA		04/22/2003
8837 Fox Creek Ct	0.09	100	R								NA			NA		04/22/2003
8838 Selby Bay Ct	0.06	90	R								NA			NA		04/22/2003
8839 Sagarmel Ct	0.07	60	R								NA			NA		12/15/2014
8840 Wheatland Farms Dr	0.46	740	R								NA			NA		05/15/2002
8841 Sweetmeadow Dr	0.25	500	R								NA			NA		05/15/2002
8842 Sweetmeadow Ct	0.06	80	R								NA			NA		05/15/2002
8843	0.03	NA									NA			NA		
8844 Willow Creek Lane	0.21	410	R								NA			NA		05/15/2002
8845 Whimbrell Ct	0.13	150	R								NA			NA		05/17/2002

Virginia Department of Transportation  
 Traffic Engineering Division  
 2014  
 Annual Average Daily Traffic Volume Estimates By Section of Route  
 Fairfax Maintenance Area

Route	Length	AADT	QA	4Tire	Bus	-----Truck-----				QC	K Factor	QK	Dir Factor	AAWDT	QW	Year
						2Axle	3+Axle	1Trail	2Trail							
<b>Fairfax County</b>																
(8846) Wheatland Farms Ct	0.13	310	R			From: 29-8840 Wheatland Farms Dr					NA		NA			05/15/2002
						To: Cul-de-Sac										
(8847) North Park Ct	0.05	50	R			From: 29-6318 North Park St					NA		NA			12/15/2014
						To: Cul-de-Sac										
(8848) Cambryar St	0.18	490	R			From: Cul-de-Sac					NA		NA			05/13/2003
						To: 29-4441 Ruffin Dr										
(8849) Marywood Oaks Lane	0.06	NA				From: 29-701 Sutton Rd					NA		NA			
						To: Dead End										
(8850) Peach Ct	0.06	60	R			From: Cul-de-Sac					NA		NA			04/22/2003
						To: 29-8665; 29-8851										
(8851) Apple Ct	0.07	60	R			From: 29-8665 Gauge Dr					NA		NA			04/22/2003
						To: Cul-de-Sac										
(8852) Periwinkle Pl	0.13	130	R			From: 29-8665 Gauge Dr					NA		NA			04/22/2003
						To: Cul-de-Sac										
(8853) Ivy Green Rd	0.14	140	R			From: 29-8331; 29-8665					NA		NA			04/22/2003
						To: Cul-de-Sac										
(8854) Holly Haven Lane	0.13	130	R			From: 29-8665 Gauge Dr					NA		NA			04/22/2003
						To: Cul-de-Sac										
(8855) Kristina Ct	0.08	70	R			From: Cul-de-Sac					NA		NA			04/08/2003
						To: 29-1258 Westbrook Dr										
(8856) Liberty Meeting Court	0.08	NA				From: 29-604 Sugarland Rd					NA		NA			
						To: Cul-de-Sac										
(8857) Mainstone Dr	0.28	NA				From: Cul-de-Sac					NA		NA			
						To: US 29 Lee Hwy										
(8858) La Petite Pl	0.30	1300	R			From: 29-8024 Green Trails Blvd					NA		NA			03/05/2009
						To: 29-10605 Darkwood Dr										
(8860) Wood Rock Way	0.39	3300	R			From: Cul-de-Sac					NA		NA			04/08/2003
						To: 29-8024 Green Trails Blvd										
(8861) Emerald Green Ct	0.10	150	R			From: Cul-de-Sac					NA		NA			04/08/2003
						To: 29-8860 Wood Rock Way										
(8862) Virginia Pine Ct	0.07	110	R			From: Cul-de-Sac					NA		NA			04/08/2003
						To: 29-8860 Wood Rock Way										
(8863) Creek Bed Ct	0.07	110	R			From: Cul-de-Sac					NA		NA			04/08/2003
						To: 29-8860 Wood Rock Way										
(8864) Preserve Dr	0.11	450	R			From: 29-8865 Preserve Court					NA		NA			04/28/2009
						To: 29-602 Seneca Rd										
(8865) Preserve Court	0.08	NA				From: Cul-de-Sac					NA		NA			
						To: 29-8864 Preserve Dr										

Virginia Department of Transportation  
Traffic Engineering Division  
2014  
Annual Average Daily Traffic Volume Estimates By Section of Route  
Fairfax Maintenance Area

Route	Length	AADT	QA	4Tire	Bus	-----Truck-----				QC	K Factor	QK	Dir Factor	AAWDT	QW	Year
						2Axle	3+Axle	1Trail	2Trail							
<b>Fairfax County</b>																
(8865) Preserve Court	0.16	NA					From: 29-8864 Preserve Dr				NA			NA		
							To: Cul-de-Sac									
(8866) Seneca Hill Court	0.18	90	R				From: Cul-de-Sac				NA			NA		12/15/2014
							To: 29-8865 Preserve Court									
(8867) Seneca Woods Court	0.14	60	R				From: Cul-de-Sac				NA			NA		12/16/2014
							To: 29-8865 Preserve Court									
(8868) Garden Gate Dr	0.14	1000	R				From: 29-979 Barkley Gate Lane				NA			NA		04/16/2009
							To: 29-8857 Mainstone Dr									
(8869) Willow Crossing Ct	0.05	80	R				From: 29-8701 Willow Valley Rd				NA			NA		04/08/2003
							To: Cul-de-Sac									
(8871) Tabor Lane	0.18	500	R				From: 29-8324 Argent Circle				NA			NA		04/23/2003
							To: Cul-de-Sac									
(8872) Silverrun Ct	0.06	400	R				From: 29-8324 Argent Circle				NA			NA		04/23/2003
							To: Cul-de-Sac									
(8873) Oak Pointe Way	0.18	390	R				From: Cul-de-Sac				NA			NA		04/23/2003
							To: 29-8512 Oak Chase Circle									
(8873) Oak Pointe Way	0.06	90	R				From: 29-8512 Oak Chase Circle				NA			NA		12/16/2014
							To: Cul-de-Sac									
(8874) Century Oak Way	0.06	360	R				From: 29-8512 Oak Chase Circle				NA			NA		04/23/2003
							To: 29-8875 Century Oak Ct									
(8875) Century Oak Ct	0.06	100	R				From: Cul-de-Sac				NA			NA		12/16/2014
							To: 29-8874 Century Oak Way									
(8875) Century Oak Ct	0.09	370	R				From: 29-8874 Century Oak Way				NA			NA		06/03/2003
							To: Cul-de-Sac									
(8876) Elm Grove Ct	0.04	60	R				From: Cul-de-Sac				NA			NA		12/16/2014
							To: 29-837 Lord Fairfax Dr									
(8876) Elm Shade Ct	0.05	70	R				From: 29-837 Lord Fairfax Dr				NA			NA		12/16/2014
							To: Cul-de-Sac									
(8877) Spring Leaf Ct	0.07	60	R				From: 29-837 Lord Fairfax Dr				NA			NA		12/16/2014
							To: Cul-de-Sac									
(8878) Balmoral Terrace	0.11	60	R				From: Cul-de-Sac				NA			NA		12/16/2014
							To: 29-8879 Cannon Fort Dr									
(8879) Cannon Fort Dr	0.24	NA					From: Cul-de-Sac				NA			NA		
							To: 29-8880 Balmoral Greens Ave									
(8880) Balmoral Greens Ave	1.11	460	R				From: 29-10081 Balmoral Forest Rd				NA			NA		03/16/2009
							To: 29-8879 Cannon Fort Dr									
(8880) Balmoral Greens Ave	1.27	1100	R				From: 29-8879 Cannon Fort Dr				NA			NA		03/16/2009
							To: 29-658 Compton Rd									
(8881) Manchester Park Circle	0.08	NA					From: 29-8114 Manchester Lakes Dr				NA			NA		
							To: Cul-de-Sac									



Virginia Department of Transportation  
Traffic Engineering Division  
2014  
Annual Average Daily Traffic Volume Estimates By Section of Route  
Fairfax Maintenance Area

Route	Length	AADT	QA	4Tire	Bus	-----Truck-----				QC	K Factor	QK	Dir Factor	AAWDT	QW	Year
						2Axle	3+Axle	1Trail	2Trail							
<b>Fairfax County</b>																
8882 Bradenton Dr	0.07	1500	R				From: SR 28 Centreville Rd				NA			NA		03/05/2009
							To: 29-8883 Compton Village Dr									
8883 Compton Village Dr	0.42	NA					From: Cul-de-Sac				NA			NA		
							To: 29-8885 Talayast Dr									
8883 Compton Village Dr	0.40	NA					From: 29-8885 Talayast Dr				NA			NA		
							To: Cul-de-Sac									
8884 Compton Village Ct	0.16	NA					From: 29-8883 Compton Village Dr				NA			NA		
							To: Cul-de-Sac									
8885 Talayast Dr	0.06	560	R				From: SR 28 Centreville Rd				NA			NA		03/05/2009
							To: 29-8883 Compton Village Dr									
8886 Linden Creek Ct	0.08	130	R				From: Cul-de-Sac				NA			NA		12/16/2014
							To: 29-8025 Stone Creek Dr									
8886 Linden Creek Ct	0.06	110	R				From: 29-8025 Stone Creek Dr				NA			NA		12/16/2014
							To: Cul-de-Sac									
8887 Nuthatch Dr	0.24	270	R				From: Cul-de-Sac				NA			NA		04/24/2003
							To: 29-8345 Larkview Lane									
8889 Larkview Ct	0.12	250	R				From: Cul-de-Sac				NA			NA		04/24/2003
							To: 29-8345 Larkview Lane									
8889 Larkview Ct	0.06	50	R				From: 29-8345 Larkview Lane				NA			NA		12/16/2014
							To: Cul-de-Sac									
8890 White Pine Dr	0.12	NA					From: Cul-de-Sac				NA			NA		
							To: 29-10271 Symphony Meadow Lane									
8890 White Pine Dr	0.10	90	R				From: 29-10271 Symphony Meadow Lane				NA			NA		12/16/2014
							To: Cul-de-Sac									
8891 Noory Ct	0.07	30	R				From: 29-8890 White Pine Dr				NA			NA		12/16/2014
							To: Cul-de-Sac									
8893 Missionary Lane	0.07	870	R				From: 29-645 Burke Lake Rd				NA			NA		11/30/2009
							To: Dead End									
8894 Windjammer Way	0.29	320	R				From: Cul-de-Sac				NA			NA		04/29/2003
							To: 29-8893 Missionary Lane									
8895 Windward Dr	0.06	910	R				From: 29-8635 Begin Loop				NA			NA		04/29/2003
							To: 29-645; 29-5840									
8896 Waterside Dr	0.10	100	R				From: 29-8635 Lake Meadow Dr				NA			NA		04/29/2003
							To: Cul-de-Sac									
8897 Yachthaven Dr	0.13	160	R				From: Cul-de-Sac				NA			NA		04/29/2003
							To: 29-8635 Lake Meadow Dr									
8898 Briarwood Farms Ct	0.07	NA					From: Dead End				NA			NA		
							To: 29-2026 Beau Lane									
8898 Briarwood Farms Ct	0.09	160	R				From: 29-2026 Beau Lane				NA			NA		12/16/2014
							To: Cul-de-Sac									

Virginia Department of Transportation  
Traffic Engineering Division  
2014  
Annual Average Daily Traffic Volume Estimates By Section of Route  
Fairfax Maintenance Area

Route	Length	AADT	QA	4Tire	Bus	-----Truck-----				QC	K Factor	QK	Dir Factor	AAWDT	QW	Year
						2Axle	3+Axle	1Trail	2Trail							
<b>Fairfax County</b>																
(8899) Whitestone Hill Court	0.10	90	R								NA			NA		05/16/2002
(8900) Oakton Plantation Lane	0.20	320	R								NA			NA		05/16/2002
(8901) Oakton Plantation Ct	0.08	100	R								NA			NA		05/16/2002
(8902) Lambiance Dr	0.04	430	R								NA			NA		02/25/2009
(8903) Avignon Blvd	0.14	NA									NA			NA		
(8903) Avignon Blvd	0.08	110	R								NA			NA		12/16/2014
(8904) Armand Ct	0.05	100	R								NA			NA		12/16/2014
(8905) Walden Woods Ct	0.04	70	R								NA			NA		12/16/2014
(8906) Cottonwood St	0.04	90	R								NA			NA		12/16/2014
(8907) Colonel Taylor Lane	0.12	NA									NA			NA		
(8908) Richard Simpson Lane	0.11	450	R								NA			NA		11/19/2009
(8909) Walney Village Ct	0.17	190	R								NA			NA		12/16/2014
(8910) Balmoral Heights Pl	0.17	60	R								NA			NA		12/16/2014
(8911) Carrington Ridge Lane	0.18	240	R								NA			NA		04/16/2009
(8912) Jarrett Valley Dr	0.18	NA									NA			NA		
(8912) Jarrett Valley Dr	0.28	1100	R								NA			NA		11/23/2009
(8913) Bonheim Ct	0.13	90	R								NA			NA		12/16/2014
(8914) Fielding Lewis Way	0.15	100	R								NA			NA		12/16/2014
(8915) Highland Glenn Pl	0.16	80	R								NA			NA		12/16/2014

Virginia Department of Transportation  
Traffic Engineering Division  
2014  
Annual Average Daily Traffic Volume Estimates By Section of Route  
Fairfax Maintenance Area

Route	Length	AADT	QA	4Tire	Bus	-----Truck-----				QC	K Factor	QK	Dir Factor	AAWDT	QW	Year
						2Axle	3+Axle	1Trail	2Trail							
<b>Fairfax County</b>																
(8917) Millwood Pond Dr	0.20	190	R								NA		NA			04/28/2009
(8918) Millwood Pond Ct	0.10	40	R								NA		NA			12/16/2014
(8918) Millwood Pond Ct	0.05	30	R								NA		NA			12/16/2014
(8919) Sandburg Ridge Ct	0.06	45	R								NA		NA			12/16/2014
(8920) Elgin Dr	0.21	110	R								NA		NA			12/16/2014
(8921) Timbercreek Tr	0.19	80	R								NA		NA			12/16/2014
(8922) Cheska Ct	0.05	30	R								NA		NA			12/16/2014
(8923) Shallow Creek Pl	0.09	20	R								NA		NA			12/16/2014
(8924) Great Passage Blvd	0.72	300	R								NA		NA			04/28/2009
(8925) Terkes View	0.09	40	R								NA		NA			12/16/2014
(8926) Watters Glen Ct	0.05	60	R								NA		NA			12/16/2014
(8927) Birch Grove Ct	0.04	40	R								NA		NA			12/16/2014
(8928) Montview Ct	0.07	60	R								NA		NA			12/16/2014
(8929) Providence Forest Dr	0.24	5600	R								NA		NA			04/16/2009
(8930) Lauren Oaks Ct	0.22	NA									NA		NA			
(8931) Ashleigh Oaks Ct	0.09	30	R								NA		NA			12/16/2014
(8932) Autumn Glory Way	0.88	1200	R								NA		NA			11/19/2009
(8933) Royal Red Terrace	0.12	90	R								NA		NA			12/16/2014
(8934) Wharton Park Ct	0.08	70	R								NA		NA			12/16/2014

Virginia Department of Transportation  
Traffic Engineering Division  
2014  
Annual Average Daily Traffic Volume Estimates By Section of Route  
Fairfax Maintenance Area

Route	Length	AADT	QA	4Tire	Bus	-----Truck-----				QC	K Factor	QK	Dir Factor	AAWDT	QW	Year
						2Axle	3+Axle	1Trail	2Trail							
<b>Fairfax County</b>																
8935	Fox Hound Ct	0.11	90	R								NA		NA		12/16/2014
8936	Shallow Creek Dr	0.43	NA									NA		NA		
8937	Fox Land Ct	0.07	30	R								NA		NA		12/16/2014
8938	Weinstein Ct	0.15	160	R								NA		NA		05/05/2003
8939	Grande Forest Ct	0.15	80	R								NA		NA		05/05/2003
8940	Amber Oaks Ct	0.11	100	R								NA		NA		12/16/2014
8941	Oak Shadow Dr	0.30	140	R								NA		NA		12/16/2014
8942	Owlsley Way	0.09	90	R								NA		NA		12/16/2014
8943	Netherleigh Pl	0.07	60	R								NA		NA		12/16/2014
8944	Winter Oaks Way	0.11	90	R								NA		NA		12/16/2014
8945	Fairfax County Pkwy Access Ramp	0.23	4700	R								NA		NA		03/03/2009
8946	Fairfax County Pkwy Access Ramp	0.21	5000	R								NA		NA		03/03/2009
8948	Hooes Rd	0.12	450	R								NA		NA		04/14/2009
8949	Leeton Circle	0.34	460	R								NA		NA		04/02/2003
8950	Nalls Farm Way	0.61	200	R								NA		NA		05/02/2002
8951	Nalls Dairy Ct	0.24	310	R								NA		NA		05/02/2002
8952	Jackson Tavern Way	0.19	240	R								NA		NA		05/02/2002
8953	Stonecroft Center Ct	0.25	NA									NA		NA		
8954	Pine Meadows Lane	0.13	NA									NA		NA		

Virginia Department of Transportation  
Traffic Engineering Division  
2014  
Annual Average Daily Traffic Volume Estimates By Section of Route  
Fairfax Maintenance Area

Route	Length	AADT	QA	4Tire	Bus	-----Truck-----				QC	K Factor	QK	Dir Factor	AAWDT	QW	Year
						2Axle	3+Axle	1Trail	2Trail							
<b>Fairfax County</b>																
(8955) Dylan Schar Ct	0.07	40	R								NA			NA		12/16/2014
(8956) Pine Crossing Lane	0.09	45	R								NA			NA		12/16/2014
(8957) Ramp to 29-7100 Fairfax C&D Pkwy	0.04	9000	R								NA			NA		04/14/2009
(8959) Cedar Crest Lane	0.35	NA									NA			NA		
(8960) Holly Grove Ct	0.19	100	R								NA			NA		12/16/2014
(8961) Laurel Grove Way	0.27	NA									NA			NA		
(8962) Ox Meadow Dr	0.22	390	R								NA			NA		03/10/2009
(8963) Ox Meadow Ct	0.11	60	R								NA			NA		12/16/2014
(8965) Parapet Way	0.59	350	R								NA			NA		11/16/2009
(8965) Parapet Way	0.11	NA									NA			NA		
(8966) Commodore Ct	0.14	80	R								NA			NA		12/16/2014
(8967) Blakesley Hall Ct	0.15	70	R								NA			NA		12/16/2014
(8968) Autumn Crest Dr	0.32	NA									NA			NA		
(8969) Autumn Crest Ct	0.06	45	R								NA			NA		12/21/2014
(8970) Spring Rain Ct	0.12	100	R								NA			NA		12/16/2014
(8971) Pond Mist Way	0.10	90	R								NA			NA		12/16/2014
(8972) Winter Sun Terrace	0.15	110	R								NA			NA		12/16/2014
(8973) Centrepointe Way	0.05	60	R								NA			NA		12/16/2014
(8974) Eagle Chase Rd	0.04	870	R								NA			NA		03/04/2009

Virginia Department of Transportation  
Traffic Engineering Division  
2014  
Annual Average Daily Traffic Volume Estimates By Section of Route  
Fairfax Maintenance Area

Route	Length	AADT	QA	4Tire	Bus	-----Truck-----				QC	K Factor	QK	Dir Factor	AAWDT	QW	Year
						2Axle	3+Axle	1Trail	2Trail							
<b>Fairfax County</b>																
(8975) Penny Oak Rd	0.03	750	R			From: 29-657 Walney Rd To: 29-8976 Eagle Chase Circle					NA			NA		03/04/2009
(8976) Eagle Chase Circle	0.69	300	R			From: Dead End To: End of Loop					NA			NA		11/19/2009
(8977) Morningdale Dr	0.08	210	R			From: 29-8976 Eagle Chase Circle To: 29-8978 Rose Lodge Place					NA			NA		03/04/2009
(8978) Rose Lodge Place	0.05	100	R			From: Cul-de-Sac To: 29-8977 Morningdale Dr					NA			NA		12/16/2014
(8978) Rose Lodge Place	0.05	80	R			From: 29-8977 Morningdale Dr To: Cul-de-Sac					NA			NA		12/16/2014
(8979) Shady Point Pl	0.06	100	R			From: 29-8976 Eagle Chase Circle To: Cul-de-Sac					NA			NA		12/16/2014
(8980) Gaston St	0.14	170	R			From: 29-8976 Eagle Chase Circle To: Cul-de-Sac					NA			NA		12/16/2014
(8982) Oakton Chase Ct	0.13	80	R			From: 29-8981 Parapet Way To: Cul-de-Sac					NA			NA		12/16/2014
(8983) Mill Heights Ct	0.08	80	R			From: Cul-de-Sac To: 29-8985 Mill Heights Dr					NA			NA		12/16/2014
(8984) Proffitt Estates Ct	0.10	40	R			From: 29-665 Fox Mill Rd To: Cul-de-Sac					NA			NA		12/16/2014
(8985) Mill Heights Dr	0.16	NA				From: Cul-de-Sac To: 29-665 Fox Mill Rd					NA			NA		
(8985)	0.06	NA				From: 29-665 Fox Mill Rd To: Dead End					NA			NA		
(8987) Azalea Woods Way	0.10	80	R			From: Cul-de-Sac To: 29-8989 Dakota Lakes Dr					NA			NA		12/16/2014
(8987) Azalea Woods Way	0.09	100	R			From: 29-8989 Dakota Lakes Dr To: Cul-de-Sac					NA			NA		12/16/2014
(8988) Piney Point Pl	0.10	100	R			From: 29-8989 Dakota Lakes Dr To: Cul-de-Sac					NA			NA		12/16/2014
(8989) Dakota Lakes Dr	0.35	530	R			From: 29-665 Fox Mill Rd To: 29-666 Monroe St					NA			NA		11/16/2009
(8989) Dakota Lakes Dr	0.29	NA				From: 29-666 Monroe St To: Cul-de-Sac					NA			NA		
(8990) Ripplemeade Ct	0.07	110	R			From: 29-8989 Dakota Lakes Dr To: Cul-de-Sac					NA			NA		12/16/2014
(8991) Glenlawn Place	0.14	130	R			From: Cul-de-Sac To: 29-8989					NA			NA		12/16/2014
(8993) Cliff Dr	0.11	200	R			From: 29-8994 Eagle Cliff Dr To: 29-8692 Lake Village Dr					NA			NA		03/16/2009

Virginia Department of Transportation  
 Traffic Engineering Division  
 2014  
 Annual Average Daily Traffic Volume Estimates By Section of Route  
 Fairfax Maintenance Area

Route	Length	AADT	QA	4Tire	Bus	-----Truck-----				QC	K Factor	QK	Dir Factor	AAWDT	QW	Year
						2Axle	3+Axle	1Trail	2Trail							
<b>Fairfax County</b>																
(8994) Eagle Cliff Dr	0.14	NA										NA		NA		
(8995) Bannerwood Ct	0.08	40	R									NA		NA		12/16/2014
(8996) Sycamore Lakes Cove	0.18	500	R									NA		NA		11/16/2009
(8997) Williams Meadow Ct	0.20	160	R									NA		NA		12/16/2014
(8997) Williams Meadow Ct	0.13	NA										NA		NA		
(8998) Thacker Hill Ct	0.10	130	R									NA		NA		12/16/2014
(8999) Ivycrest Pl	0.09	80	R									NA		NA		12/16/2014
(9127)	0.27	170	R									NA		NA		05/04/2009
<b>City of Fairfax</b>																
(9128) Rebel Run	0.18	4600	R									NA		NA		03/09/2009
<b>Fairfax County</b>																
(9129) George C Marshall Dr	0.20	4800	R									NA		NA		02/25/2009
(9130)	0.04	320	R									NA		NA		1991
(9131)	0.09	610	R									NA		NA		05/06/2009
(9133) Cottage St	0.06	5300	R									NA		NA		03/23/2009
(9134)	0.08	3000	R									NA		NA		03/10/2009
(9137) Herald St	0.11	1200	R									NA		NA		03/09/2009
(9138)	0.11	1700	R									NA		NA		05/06/2009
(9140)	0.09	140	R									NA		NA		1991
(9141)	0.06	220	R									NA		NA		1991

Virginia Department of Transportation  
Traffic Engineering Division  
2014  
Annual Average Daily Traffic Volume Estimates By Section of Route  
Fairfax Maintenance Area

Route	Length	AADT	QA	4Tire	Bus	-----Truck-----				QC	K Factor	QK	Dir Factor	AAWDT	QW	Year
						2Axle	3+Axle	1Trail	2Trail							
<b>Fairfax County</b>																
(9589) Four Year Trail	0.27	3500	R				From: Cul-de-Sac				NA			NA		05/04/2009
							To: 29-2249 Medford Dr									
(9590)	0.14	240	R				From: New Baileys X-Roads School				NA			NA		1991
							To: 29-943; 29-980									
(9591)	0.11	320	R				From: Belle View School				NA			NA		1991
							To: 29-629 Fort Hunt Rd									
(9592) Belvedere School Access	0.09	270	R				From: SR 244 Columbia Pike				NA			NA		05/04/2009
							To: SR 244 Columbia Pike									
(9593)	0.13	180	R				From: Bucknell School				NA			NA		1991
							To: 29-1361; 29-1362									
(9594)	0.07	370	R				From: Burke School				NA			NA		1991
							To: 29-645 Burke Lake Rd									
(9595) Cameron School	0.08	190	R				From: 29-1625 Norton Rd				NA			NA		1991
							To: Cul-de-Sac									
(9596) Centreville School	0.14	140	R				From: 29-620 Spindle Ct				NA			NA		1986
							To: Cul-de-Sac									
(9597)	0.07	470	R				From: Chesterbrook School				NA			NA		04/02/2002
							To: 29-695 Kirby Rd									
<b>City of Fairfax</b>																
(9598)	0.06	190	R				From: Eleven Oak Elem School				NA			NA		1991
							To: Eleven Oak Elem School									
<b>Fairfax County</b>																
(9599)	0.07	380	R				From: Fairview School				NA			NA		05/06/2009
							To: SR 123									
<b>City of Falls Church</b>																
(9600) Hunton Ave	0.16	840	R				From: Falls Church School				NA			NA		1991
							To: SR 338 Hillwood Ave									
<b>Fairfax County</b>																
(9601)	0.07	780	R				From: Flint Hill School				NA			NA		1991
							To: FR-256 White Granite Dr									
(9602)	0.05	260	R				From: Freedom Hill School				NA			NA		05/06/2009
							To: 29-837 Lord Fairfax Dr									
(9603) Garfield School	0.10	80	R				From: 29-644 Old Keene Mill Rd				NA			NA		05/04/2009
							To: 29-1132 Spring Rd									
(9604) Graham Rd Elementary School	0.10	360	R				From: Graham Road School				NA			NA		1991
							To: 29-1720 Graham Rd									
(9605)	0.08	370	R				From: Haycock School				NA			NA		05/06/2009
							To: 29-703 Haycock Rd									



Virginia Department of Transportation  
 Traffic Engineering Division  
 2014  
 Annual Average Daily Traffic Volume Estimates By Section of Route  
 Fairfax Maintenance Area

Route	Length	AADT	QA	4Tire	Bus	-----Truck-----				QC	K Factor	QK	Dir Factor	AAWDT	QW	Year
						2Axle	3+Axle	1Trail	2Trail							
<b>Town of Herndon</b>																
9606	0.28	320	R								NA		NA			1991
<b>Fairfax County</b>																
9607	0.15	850	R								NA		NA			05/04/2009
9608	0.10	360	R								NA		NA			1991
9609	James Lee Elem School	0.11	200	R							NA		NA			1991
<b>Town of Vienna</b>																
9611	0.03	1800	R								NA		NA			05/06/2009
<b>Fairfax County</b>																
9612	Luther Jackson School	0.11	2100	R							NA		NA			05/04/2009
9613		0.14	50	R							NA		NA			05/04/2009
9615		0.06	430	R							NA		NA			05/06/2009
9616	Pine Springs School	0.12	350	R							NA		NA			1991
9617		0.08	950	R							NA		NA			05/04/2009
9618	Timberlane School	0.08	230	R							NA		NA			05/06/2009
<b>Town of Vienna</b>																
9619		0.08	320	R							NA		NA			1991
<b>Fairfax County</b>																
9620		0.11	230	R							NA		NA			1991
9621		0.10	400	R							NA		NA			05/06/2009
9622	Westley Rd	0.07	870	R							NA		NA			05/04/2009
9623		0.11	310	R							NA		NA			1991
9624		0.14	320	R							NA		NA			05/04/2009

Virginia Department of Transportation  
Traffic Engineering Division  
2014  
Annual Average Daily Traffic Volume Estimates By Section of Route  
Fairfax Maintenance Area

Route	Length	AADT	QA	4Tire	Bus	-----Truck-----				QC	K Factor	QK	Dir Factor	AAWDT	QW	Year
						2Axle	3+Axle	1Trail	2Trail							
<b>Fairfax County</b>																
9625	0.07	250	R								NA			NA		05/04/2009
9626	0.07	250	R								NA			NA		05/04/2009
9684	0.13	380	R								NA			NA		05/04/2009
9685	0.07	710	R								NA			NA		04/02/2002
9686	Sea Cliff Rd	0.76	1500	R							NA			NA		05/06/2009
9687	0.08	490	R								NA			NA		1991
9688	Bryant Alt High School	0.25	1200	R							NA			NA		1991
9689	0.08	250	R								NA			NA		05/06/2009
9690	0.08	270	R								NA			NA		05/04/2009
9691	0.06	310	R								NA			NA		04/02/2002
9781	0.14	450	R								NA			NA		05/06/2009
9782	0.16	820	R								NA			NA		05/06/2009
9783	Henry Thoreau Int School	0.13	210	R							NA			NA		05/06/2009
9785	0.25	450	R								NA			NA		1991
9786	0.14	250	R								NA			NA		1991
9787	0.25	640	R								NA			NA		05/04/2009
9788	0.11	350	R								NA			NA		05/04/2009
9789	0.08	830	R								NA			NA		05/06/2009
9790	0.09	230	R								NA			NA		05/06/2009

Virginia Department of Transportation  
Traffic Engineering Division  
2014  
Annual Average Daily Traffic Volume Estimates By Section of Route  
Fairfax Maintenance Area

Route	Length	AADT	QA	4Tire	Bus	-----Truck-----				QC	K Factor	QK	Dir Factor	AAWDT	QW	Year
						2Axle	3+Axle	1Trail	2Trail							
<b>Fairfax County</b>																
(9791)	0.09	480	R								NA		NA			05/06/2009
(9793)	Glasgow Middle School	0.20	540	R							NA		NA			1991
(9794)		0.15	260	R							NA		NA			05/05/2009
(9795)		0.21	390	R							NA		NA			1991
(9796)		0.14	230	R							NA		NA			1991
(9797)	Glen Forest Elem School	0.06	540	R							NA		NA			05/04/2009
(9809)	N Springfield Elem School	0.16	240	R							NA		NA			1991
(9810)	Bren Mar Park Elem School	0.13	150	R							NA		NA			1991
(9811)		0.17	90	R							NA		NA			05/04/2009
(9825)		0.06	320	R							NA		NA			1991
(9826)		0.04	100	R							NA		NA			05/04/2009
(9827)	Devonshire Elem School	0.12	260	R							NA		NA			1991
(9828)		0.40	1000	R							NA		NA			1991
(9829)		0.07	280	R							NA		NA			1991
(9830)		0.04	260	R							NA		NA			05/04/2009
(10000)	Rebecca Jane Way	0.08	170	R							NA		NA			05/19/2003
(10001)	River Downs Rd	0.23	NA								NA		NA			
(10002)	Fairway Downs Ct	0.15	100	R							NA		NA			12/16/2014
(10003)	Burnt Pine Ct	0.07	40	R							NA		NA			12/16/2014

Virginia Department of Transportation  
Traffic Engineering Division  
2014  
Annual Average Daily Traffic Volume Estimates By Section of Route  
Fairfax Maintenance Area

Route	Length	AADT	QA	4Tire	Bus	-----Truck-----				QC	K Factor	QK	Dir Factor	AAWDT	QW	Year
						2Axle	3+Axle	1Trail	2Trail							
<b>Fairfax County</b>																
(10004) Banting Ct	0.07	70	R								NA			NA		12/16/2014
(10005) Lasswade Lane	0.17	60	R								NA			NA		12/16/2014
(10006) Dalkeith Ct	0.10	60	R								NA			NA		12/16/2014
(10007) Geneva Hill Ct	0.14	80	R								NA			NA		12/16/2014
(10008) Black Spruce Way	0.23	130	R								NA			NA		12/16/2014
(10009) Cutleaf Ct	0.07	70	R								NA			NA		12/16/2014
(10010)	0.17	80	R								NA			NA		12/16/2014
(10011)	0.17	80	R								NA			NA		12/16/2014
(10012)	0.10	110	R								NA			NA		12/16/2014
(10013) Shain Ct	0.12	40	R								NA			NA		12/16/2014
(10014) Parsley Dr	0.13	130	R								NA			NA		12/16/2014
(10015) Meadowforest Ct	0.04	50	R								NA			NA		12/16/2014
(10016) Caris Glenne Dr	0.23	NA									NA			NA		
(10017)	0.06	60	R								NA			NA		12/16/2014
(10018)	0.07	60	R								NA			NA		12/16/2014
(10019) Oakwood Rd	0.13	3900	R								NA			NA		11/23/2009
(10020) Elati Ct	0.10	120	R								NA			NA		05/15/2003
(10021) Woodland Lake Dr	0.09	130	R								NA			NA		05/15/2003
(10022) Jean Louise Way	0.11	NA									NA			NA		

Virginia Department of Transportation  
Traffic Engineering Division  
2014  
Annual Average Daily Traffic Volume Estimates By Section of Route  
Fairfax Maintenance Area

Route	Length	AADT	QA	4Tire	Bus	-----Truck-----				QC	K Factor	QK	Dir Factor	AAWDT	QW	Year
						2Axle	3+Axle	1Trail	2Trail							
<b>Fairfax County</b>																
(10023) Dorothy Bolton Ct	0.15	130	R								NA			NA		12/16/2014
(10024) Fieldview Dr	0.33	NA									NA			NA		
(10025) Stones Throw Dr	0.16	100	R								NA			NA		12/16/2014
(10025) Stones Throw Dr	0.41	150	R								NA			NA		12/16/2014
(10026)	0.55	NA									NA			NA		
(10027) Colonial Lindsay Ct	0.12	NA									NA			NA		
(10028) Colonial Lindsay Dr	0.05	40	R								NA			NA		12/16/2014
(10029) Mossy Bank Lane	0.06	80	R								NA			NA		12/16/2014
(10030) Newcombs Farm Rd	0.27	NA									NA			NA		
(10034) Waterlily Ct	0.06	40	R								NA			NA		12/16/2014
(10035) Cobbs Creek Ct	0.07	30	R								NA			NA		12/17/2014
(10036) Shaker Meadows Ct	0.06	30	R								NA			NA		12/17/2014
(10036) Shaker Meadows Ct	0.06	30	R								NA			NA		12/17/2014
(10037) Hidden Hill Lane	0.13	NA									NA			NA		
(10038) Riesley Lane	0.06	70	R								NA			NA		12/17/2014
(10040) Navy Dr	0.29	NA									NA			NA		
(10041) Walker Glen Ct	0.12	40	R								NA			NA		12/17/2014
(10042) Colshire Meadow Dr	0.20	1300	R								NA			NA		04/16/2009
(10043)	0.12	180	R								NA			NA		12/17/2014

Virginia Department of Transportation  
 Traffic Engineering Division  
 2014  
 Annual Average Daily Traffic Volume Estimates By Section of Route  
 Fairfax Maintenance Area

Route	Length	AADT	QA	4Tire	Bus	-----Truck-----				QC	K Factor	QK	Dir Factor	AAWDT	QW	Year
						2Axle	3+Axle	1Trail	2Trail							
<b>Fairfax County</b>																
(10043)	0.08	100	R								NA		NA			12/17/2014
(10044) Gibson Oaks Dr	0.12	100	R								NA		NA			12/17/2014
(10045)	0.13	NA									NA		NA			
(10046)	0.18	130	R								NA		NA			12/17/2014
(10047)	0.19	NA									NA		NA			
(10048)	0.18	130	R								NA		NA			12/17/2014
(10049)	0.13	80	R								NA		NA			12/17/2014
(10050) Rachael Manor Dr	0.08	NA									NA		NA			
(10051) Ashley Manor Ct	0.07	60	R								NA		NA			12/17/2014
(10052) Beech Haven Ct	0.06	30	R								NA		NA			12/17/2014
(10053) Galesburg Pl	0.10	90	R								NA		NA			12/17/2014
(10054) Crosspointe Glen Way	0.14	NA									NA		NA			
(10055) Berkshire Woods Dr	0.06	400	R								NA		NA			11/19/2009
(10056) Annamohr Dr	0.06	40	R								NA		NA			12/17/2014
(10056) Annamohr Dr	0.15	NA									NA		NA			
(10057) Owens Glen Dr	0.25	NA									NA		NA			
(10058) Elsa Ct	0.07	60	R								NA		NA			12/17/2014
(10059) Crosspointe Glen Ct	0.05	30	R								NA		NA			12/17/2014
(10060) Heart Leaf Ct	0.08	160	R								NA		NA			05/05/2003

Virginia Department of Transportation  
Traffic Engineering Division  
2014  
Annual Average Daily Traffic Volume Estimates By Section of Route  
Fairfax Maintenance Area

Route	Length	AADT	QA	4Tire	Bus	Truck				QC	K Factor	QK	Dir Factor	AAWDT	QW	Year
						2Axle	3+Axle	1Trail	2Trail							
<b>Fairfax County</b>																
(10061)	0.18	NA					From: 29-10612				NA			NA		
							To: Cul-de-Sac									
(10062)	0.08	110	R				From: 29-10061				NA			NA		12/17/2014
							To: Cul-de-Sac									
(10063)	0.09	90	R				From: 29-10061				NA			NA		12/17/2014
							To: Cul-de-Sac									
(10064) Blue Holly Lane	0.15	130	R				From: Cul-de-Sac				NA			NA		12/17/2014
							To: 29-10602 Horsepen Woods Lane									
(10064) Blue Holly Lane	0.07	70	R				From: 29-10602 Horsepen Woods Lane				NA			NA		12/17/2014
							To: Cul-de-Sac									
(10065) Poplar Valley Ct	0.18	170	R				From: Cul-de-Sac				NA			NA		12/17/2014
							To: 29-7988 Autumn Willow Dr									
(10066) Maple Valley Ct	0.05	80	R				From: Cul-de-Sac				NA			NA		12/17/2014
							To: 29-7988 Autumn Willow Dr									
(10067) Austrian Pine Ct	0.08	90	R				From: 29-645 Stringfellow Rd				NA			NA		12/17/2014
							To: Cul-de-Sac									
(10068) Maple Mountain Dr	0.13	120	R				From: 29-7988 Autumn Willow Dr				NA			NA		04/30/2009
							To: 29-10069									
(10069)	0.21	NA					From: 29-7988 Autumn Willow Dr				NA			NA		
							To: Cul-de-Sac									
(10070) Cameron Heath Dr	0.19	NA					From: 29-606 Baron Cameron Ave				NA			NA		
							To: Cul-de-Sac									
(10071) Chessington Pl	0.08	80	R				From: Cul-de-Sac				NA			NA		12/17/2014
							To: 29-10070 Cameron Heath Dr									
(10071) Whitstone Pl	0.02	50	R				From: 29-10070 Cameron Heath Dr				NA			NA		12/17/2014
							To: Dead End									
(10072) Pelham Manor Pl	0.08	60	R				From: 29-10070 Cameron Heath Dr				NA			NA		12/17/2014
							To: Cul-de-Sac									
(10073) Keys Ct	0.10	100	R				From: Cul-de-Sac				NA			NA		12/17/2014
							To: 29-5427 Shooters Hill Lane									
(10073) Keys Ct	0.09	50	R				From: 29-5427 Shooters Hill Lane				NA			NA		12/17/2014
							To: Cul-de-Sac									
(10074) Jarist Ct	0.06	60	R				From: 29-8283 Jarist Dr				NA			NA		12/17/2014
							To: Cul-de-Sac									
(10075) Crouch Dr	0.22	100	R				From: Dead End				NA			NA		12/17/2014
							To: 29-8499 Tractor Lane									
(10076) Dulles Green Blvd	0.03	790	R				From: 29-847 Innovation Ave				NA			NA		11/16/2009
							To: Dead End									

Virginia Department of Transportation  
 Traffic Engineering Division  
 2014  
 Annual Average Daily Traffic Volume Estimates By Section of Route  
 Fairfax Maintenance Area

Route	Length	AADT	QA	4Tire	Bus	-----Truck-----				QC	K Factor	QK	Dir Factor	AAWDT	QW	Year
						2Axle	3+Axle	1Trail	2Trail							
<b>Fairfax County</b>																
(10077) Stepnies Ct	0.08	90	R								NA			NA		12/17/2014
(10078)	0.10	70	R								NA			NA		12/17/2014
(10079) Byrnwood Ct	0.12	40	R								NA			NA		12/17/2014
(10080)	0.18	45	R								NA			NA		12/17/2014
(10081) Balmoral Forest Rd	0.41	NA									NA			NA		
(10081) Balmoral Forest Rd	0.78	680	R								NA			NA		11/19/2009
(10082) Ivakota Rd	0.33	80	R								NA			NA		12/17/2014
(10083) Balmoral Forest Ct	0.09	45	R								NA			NA		12/17/2014
(10084) Caribbean Ct	0.12	120	R								NA			NA		12/17/2014
(10085) Deveraux Ct	0.11	NA									NA			NA		
(10086) Scotch Run Ct	0.04	150	R								NA			NA		11/16/2009
(10087)	0.34	NA									NA			NA		
(10088) Worthington Woods Way	0.20	360	R								NA			NA		11/16/2009
(10089) Pearson Valley Lane	0.17	150	R								NA			NA		11/16/2009
(10090) Day Valley Ct	0.05	70	R								NA			NA		12/17/2014
(10091) Hirst Valley Way	0.12	NA									NA			NA		
(10092) Gray Valley Ct	0.10	80	R								NA			NA		12/17/2014
(10092) Gray Valley Ct	0.04	30	R								NA			NA		12/17/2014
(10093)	0.17	60	R								NA			NA		12/17/2014



Virginia Department of Transportation  
Traffic Engineering Division  
2014  
Annual Average Daily Traffic Volume Estimates By Section of Route  
Fairfax Maintenance Area

Route	Length	AADT	QA	4Tire	Bus	-----Truck-----				QC	K Factor	QK	Dir Factor	AAWDT	QW	Year
						2Axle	3+Axle	1Trail	2Trail							
<b>Fairfax County</b>																
(10094) Neha Court	0.12	40	R								NA			NA		12/17/2014
(10095)	0.07	40	R								NA			NA		12/17/2014
(10096) Simpson Lane	0.12	80	R								NA			NA		12/17/2014
(10097) Caswell Ct	0.07	70	R								NA			NA		12/17/2014
(10097) Caswell Ct	0.07	40	R								NA			NA		12/17/2014
(10098) Centreville Farms Rd	0.05	7300	R								NA			NA		12/01/2009
(10099) Arrowhead Park Dr	0.38	680	R								NA			NA		11/16/2009
(10099) Arrowhead Park Dr	0.34	770	R								NA			NA		11/16/2009
(10100) Preakness Lane	0.08	80	R								NA			NA		12/17/2014
(10100) Preakness Lane	0.17	NA									NA			NA		
(10101) Bright Silk Dr	0.06	40	R								NA			NA		12/17/2014
(10102) Braided Mane Ct	0.09	90	R								NA			NA		12/17/2014
(10103) Fox Mill Manor Dr	0.38	NA									NA			NA		
(10104) Hunts Mill Ct	0.07	30	R								NA			NA		12/17/2014
(10105) Talley Ct	0.08	30	R								NA			NA		12/17/2014
(10106)	0.05	40	R								NA			NA		12/17/2014
(10106)	0.10	50	R								NA			NA		12/17/2014
(10107)	0.40	NA									NA			NA		
(10108)	0.09	110	R								NA			NA		12/17/2014
(10109) Saddle Downs Pl	0.17	110	R								NA			NA		12/17/2014

Virginia Department of Transportation  
Traffic Engineering Division  
2014  
Annual Average Daily Traffic Volume Estimates By Section of Route  
Fairfax Maintenance Area

Route	Length	AADT	QA	4Tire	Bus	-----Truck-----				QC	K Factor	QK	Dir Factor	AAWDT	QW	Year	
						2Axle	3+Axle	1Trail	2Trail								
<b>Fairfax County</b>																	
(10109) Ridings Manor Pl	0.32	NA					From: 29-609 Pleasant Valley Rd					NA		NA			
							To: Cul-de-Sac										
(10110) Iron Stone Ct	0.17	90	R				From: Cul-de-Sac					NA		NA		12/17/2014	
							To: 29-10109 Ridings Manor Pl										
(10111)	0.12	100	R				From: Cul-de-Sac					NA		NA		12/17/2014	
							To: 29-8253 Deepwood Farm Dr										
(10112)	0.15	NA					From: Cul-de-Sac					NA		NA			
							To: 29-641 Kincheloe Rd										
(10113)	0.07	70	R				From: Cul-de-Sac					NA		NA		12/17/2014	
							To: 29-7805 Rosewood Hill Circle										
(10114) Drews Ct	0.19	NA					From: Cul-de-Sac					NA		NA			
							To: 29-623 Old Mt Vernon Rd										
(10115) Methven Ct	0.26	120	R				From: 29-604 Sugarland Rd					NA		NA		12/17/2014	
							To: Cul-de-Sac										
(10116)	0.13	40	R				From: Cul-de-Sac					NA		NA		12/17/2014	
							To: SR 193 Georgetown Pike										
(10119)	0.04	40	R				From: 29-881 Dudley Ct					NA		NA		12/17/2014	
							To: Cul-de-Sac										
(10120)	0.10	100	R				From: Cul-de-Sac					NA		NA		12/17/2014	
							To: 29-6677 Monterey Estates Dr										
(10121)	0.16	NA					From: 29-978 Morningside Dr					NA		NA			
							To: Cul-de-Sac										
(10122)	0.09	45	R				From: Cul-de-Sac					NA		NA		12/17/2014	
							To: 29-10121										
(10123) Robaleed Way	0.06	40	R				From: Cul-de-Sac					NA		NA		12/17/2014	
							To: 29-4724										
(10123) Robaleed Way	0.17	130	R				From: 29-4724					NA		NA		12/17/2014	
							To: Cul-de-Sac										
(10124) Collin Chase PII	0.35	990	R				From: 29-1258 Westbrook Dr					NA		NA		11/19/2009	
							To: 29-10128										
(10125)	0.06	NA					From: Cul-de-Sac					NA		NA			
							To: 29-10124										
(10126)	0.24	NA					From: Cul-de-Sac					NA		NA			
							To: 29-665 Waples Mill Rd										
(10127)	0.13	NA					From: 29-10124 Collin Chase PII					NA		NA			
							To: 29-10124 Collin Chase PII										
(10128)	0.14	NA					From: Cul-de-Sac					NA		NA			
							To: 29-10124 Collin Chase PII										

Virginia Department of Transportation  
Traffic Engineering Division  
2014  
Annual Average Daily Traffic Volume Estimates By Section of Route  
Fairfax Maintenance Area

Route	Length	AADT	QA	4Tire	Bus	-----Truck-----				QC	K Factor	QK	Dir Factor	AAWDT	QW	Year
						2Axle	3+Axle	1Trail	2Trail							
<b>Fairfax County</b>																
(10128)	0.04	NA					From: 29-10124 Collin Chase Pll				NA			NA		
							To: Cul-de-Sac									
(10129)	0.18	NA					From: 29-10128				NA			NA		
							To: Cul-de-Sac									
(10133) Devin Green Lane	0.11	380		R			From: 29-10134				NA			NA		11/19/2009
							To: 29-1258 Westbrook Dr									
(10134)	0.32	NA					From: Cul-de-Sac				NA			NA		
							To: 29-10197 Lincoln Dr									
(10135) Falls Manors Court	0.24	80		R			From: SR 193 Georgetown Pike				NA			NA		12/17/2014
							To: Cul-de-Sac									
(10138)	0.16	60		R			From: Cul-de-Sac				NA			NA		12/17/2014
							To: 29-8429 Chamberlain Woods Way									
(10139)	0.08	60		R			From: 29-701 Sutton Rd				NA			NA		12/17/2014
							To: Dead End									
(10140)	0.26	NA					From: 29-2246 Cherokee Ave				NA			NA		
							To: Cul-de-Sac									
(10141)	0.06	30		R			From: Cul-de-Sac				NA			NA		12/17/2014
							To: 29-8762 Lily Loch Way									
(10142)	0.17	60		R			From: 29-8762 Lily Loch Way				NA			NA		12/17/2014
							To: Cul-de-Sac									
(10145)	0.31	90		R			From: Cul-de-Sac				NA			NA		12/17/2014
							To: 29-1208 Thomas Ave									
(10147) Marshall Lake Dr	0.96	570		R			From: 29-672 Vale Rd				NA			NA		12/01/2009
							To: Cul-de-Sac									
(10148)	0.10	NA					From: Cul-de-Sac				NA			NA		
							To: 29-8355 Bunkers Ct									
(10150) Farrahs Cavalry Rd	0.18	570		R			From: 29-8629				NA			NA		04/14/2003
							To: 29-859 Mount Olive Rd									
(10151) Folkers Ld	0.13	120		R			From: 29-859 Mount Olive Rd				NA			NA		04/14/2003
							To: Cul-de-Sac									
(10152) Crim Station Rd	0.03	70		R			From: 29-10151 Folkers Ld				NA			NA		04/14/2003
							To: Dead End									
(10153) Arniel Place	0.22	NA					From: Cul-de-Sac				NA			NA		
							To: FR-896 Lee Hwy Frontage Rd									
(10154) Fairfax Estates Dr	0.08	50		R			From: Cul-de-Sac				NA			NA		12/17/2014
							To: 29-10153 Arniel Place									
(10155)	0.09	45		R			From: 29-10156				NA			NA		12/17/2014
							To: Cul-de-Sac									

Virginia Department of Transportation  
 Traffic Engineering Division  
 2014  
 Annual Average Daily Traffic Volume Estimates By Section of Route  
 Fairfax Maintenance Area

Route	Length	AADT	QA	4Tire	Bus	-----Truck-----				QC	K Factor	QK	Dir Factor	AAWDT	QW	Year
						2Axle	3+Axle	1Trail	2Trail							
<b>Fairfax County</b>																
(10156)	0.21	NA										NA		NA		
(10157)	0.13	30	R									NA		NA		12/17/2014
(10158)	0.18	50	R									NA		NA		12/17/2014
(10159)	0.07	45	R									NA		NA		12/17/2014
(10160)	0.09	NA										NA		NA		
(10161)	0.18	NA										NA		NA		
(10162)	0.10	NA										NA		NA		
(10163)	0.03	40	R									NA		NA		12/17/2014
(10163)	0.07	NA										NA		NA		
(10164)	0.13	NA										NA		NA		
(10165)	0.05	60	R									NA		NA		12/17/2014
(10166) Regal Crest Dr	0.27	NA										NA		NA		
(10167) Regal Crest Ct	0.08	100	R									NA		NA		12/17/2014
(10168)	0.16	NA										NA		NA		
(10170)	0.07	NA										NA		NA		
(10171)	0.11	NA										NA		NA		
(10172)	0.19	130	R									NA		NA		12/17/2014
(10173)	0.13	60	R									NA		NA		12/17/2014
(10175)	0.18	150	R									NA		NA		12/17/2014

Virginia Department of Transportation  
Traffic Engineering Division  
2014  
Annual Average Daily Traffic Volume Estimates By Section of Route  
Fairfax Maintenance Area

Route	Length	AADT	QA	4Tire	Bus	-----Truck-----				QC	K Factor	QK	Dir Factor	AAWDT	QW	Year
						2Axle	3+Axle	1Trail	2Trail							
<b>Fairfax County</b>																
(10176)	0.05	80	R								NA		NA			12/17/2014
(10177) Pony Ridge Way	0.07	40	R								NA		NA			12/17/2014
(10177) Pony Ridge Way	0.22	NA									NA		NA			
(10178) Wild Horse Dr	0.11	50	R								NA		NA			12/17/2014
(10178) Wild Horse Dr	0.18	NA									NA		NA			
(10179)	0.13	NA									NA		NA			
(10180)	0.08	40	R								NA		NA			12/17/2014
(10181)	0.07	20	R								NA		NA			12/17/2014
(10182)	0.46	170	R								NA		NA			12/17/2014
(10183)	0.13	40	R								NA		NA			12/18/2014
(10184)	0.08	NA									NA		NA			
(10185)	0.19	NA									NA		NA			
(10186)	0.08	NA									NA		NA			
(10187) Sparger St	0.13	20	R								NA		NA			10/17/2005
(10187) Sparger St	0.06	100	R								NA		NA			08/10/2009
(10188) Penny Lane	0.05	NA									NA		NA			
(10189) Deer Ridge Trail	0.16	NA									NA		NA			
(10189) Deer Ridge Trail	0.47	NA									NA		NA			
(10190)	0.14	80	R								NA		NA			12/18/2014
(10191)	0.18	NA									NA		NA			

Virginia Department of Transportation  
Traffic Engineering Division  
2014  
Annual Average Daily Traffic Volume Estimates By Section of Route  
Fairfax Maintenance Area

Route	Length	AADT	QA	4Tire	Bus	-----Truck-----				QC	K Factor	QK	Dir Factor	AAWDT	QW	Year
						2Axle	3+Axle	1Trail	2Trail							
<b>Fairfax County</b>																
(10192) Nichols Run Ct	0.07	20	R								NA		NA			12/18/2014
(10193)	0.11	70	R								NA		NA			12/18/2014
(10194)	0.12	90	R								NA		NA			12/18/2014
(10195)	0.08	NA									NA		NA			
(10196) Hooes Rd	0.06	20	R								NA		NA			12/18/2014
(10196) Hooes Rd	0.04	20	R								NA		NA			12/18/2014
(10197) Lincoln Dr	0.23	480	R								NA		NA			05/05/2003
(10198) Gagne Dr	0.07	390	R								NA		NA			05/05/2003
(10199) Gagne Ct	0.10	320	R								NA		NA			05/05/2003
(10199) Gagne Ct	0.06	130	R								NA		NA			12/18/2014
(10200) Holly Prospect Ct	0.09	280	R								NA		NA			06/03/2003
(10201) Windsong South Rd	0.05	380	R								NA		NA			11/16/2009
(10202)	0.20	NA									NA		NA			
(10202)	0.09	NA									NA		NA			
(10204) Sullenberger Ct	0.08	70	R								NA		NA			12/18/2014
(10205) Mainsail Ct	0.12	90	R								NA		NA			12/18/2014
(10206)	0.12	40	R								NA		NA			12/18/2014
(10210) Manchester Woods Dr	0.31	NA									NA		NA			
(10213) Fisher Woods Dr	0.22	NA									NA		NA			

Virginia Department of Transportation  
 Traffic Engineering Division  
 2014  
 Annual Average Daily Traffic Volume Estimates By Section of Route  
 Fairfax Maintenance Area

Route	Length	AADT	QA	4Tire	Bus	Truck				QC	K Factor	QK	Dir Factor	AAWDT	QW	Year
						2Axle	3+Axle	1Trail	2Trail							
<b>Fairfax County</b>																
(10214) Corder Lane	0.26	180	R									NA		NA		12/18/2014
(10215) Lockport Place	0.20	NA										NA		NA		
(10217)	0.18	NA										NA		NA		
(10218)	0.27	60	R									NA		NA		12/18/2014
(10219)	0.15	60	R									NA		NA		12/18/2014
(10220)	0.20	110	R									NA		NA		12/18/2014
(10222)	0.06	60	R									NA		NA		12/18/2014
(10223) Hollymeade Dr	0.27	NA										NA		NA		
(10224) Hollister Ct	0.05	30	R									NA		NA		12/18/2014
(10225) Birchfield Way	0.13	NA										NA		NA		
(10226) Highgrove Ct	0.10	40	R									NA		NA		12/18/2014
(10226) Highgrove Ct	0.05	30	R									NA		NA		12/18/2014
(10227)	0.09	NA										NA		NA		
(10228)	0.19	NA										NA		NA		
(10228)	0.13	45	R									NA		NA		12/18/2014
(10229)	0.11	60	R									NA		NA		12/18/2014
(10231) Catia Lane	0.15	180	R									NA		NA		12/18/2014
(10232) Brutus Ct	0.06	100	R									NA		NA		12/18/2014
(10233) Ambrose Ct	0.06	130	R									NA		NA		12/18/2014

Virginia Department of Transportation  
Traffic Engineering Division  
2014  
Annual Average Daily Traffic Volume Estimates By Section of Route  
Fairfax Maintenance Area

Route	Length	AADT	QA	4Tire	Bus	-----Truck-----				QC	K Factor	QK	Dir Factor	AAWDT	QW	Year
						2Axle	3+Axle	1Trail	2Trail							
<b>Fairfax County</b>																
(10235)	0.12	120	R									NA		NA		12/18/2014
(10236)	0.07	40	R									NA		NA		12/18/2014
(10237)	0.24	60	R									NA		NA		12/18/2014
(10238) McWeadon Lane	0.13	NA										NA		NA		
(10239) Ayers Meadow Lane	0.07	150	R									NA		NA		12/18/2014
(10239) Ayers Meadow Lane	0.10	80	R									NA		NA		12/18/2014
(10240) Backlick Rd	0.32	5700	R									NA		NA		11/23/2009
(10240) Backlick Rd	0.28	2100	R									NA		NA		04/14/2009
(10241)	0.06	20	R									NA		NA		12/18/2014
(10242)	0.09	70	R									NA		NA		12/18/2014
(10243)	0.13	NA										NA		NA		
(10246)	0.06	60	R									NA		NA		12/18/2014
(10246)	0.09	80	R									NA		NA		12/18/2014
(10247)	0.09	NA										NA		NA		
(10247)	0.07	NA										NA		NA		
(10248)	0.15	130	R									NA		NA		12/18/2014
(10249)	0.03	NA										NA		NA		
(10250) Bonaventure Dr	0.10	100	R									NA		NA		12/18/2014
(10250) Bonaventure Dr	0.03	45	R									NA		NA		12/18/2014
(10251) Shirley Gate Ct	0.18	NA										NA		NA		



Virginia Department of Transportation  
Traffic Engineering Division  
2014  
Annual Average Daily Traffic Volume Estimates By Section of Route  
Fairfax Maintenance Area

Route	Length	AADT	QA	4Tire	Bus	-----Truck-----				QC	K Factor	QK	Dir Factor	AAWDT	QW	Year
						2Axle	3+Axle	1Trail	2Trail							
<b>Fairfax County</b>																
(10252)	0.04	NA														
(10252)	0.08	NA														
(10254)	0.21	NA														
(10255) Tate Ct	0.11	100	R													12/18/2014
(10256)	0.10	NA														
(10256)	0.07	NA														
(10258)	0.05	20	R													12/18/2014
(10259)	0.09	90	R													12/18/2014
(10263) Oakton Crossing Ct	0.05	70	R													12/18/2014
(10264) Sweetberry Ct	0.15	NA														
(10265) Mimosa Pl	0.08	60	R													12/18/2014
(10266) Majestic Knolls Ct	0.05	50	R													12/18/2014
(10267)	0.21	NA														
(10269) Waples Crest Ct	0.20	120	R													12/18/2014
(10270) Brenner Ct	0.06	70	R													12/18/2014
(10270) Brenner Ct	0.06	70	R													12/18/2014
(10271) Symphony Meadow Lane	0.18	NA														
(10272) Nutley St	0.51	13000	F	98%	1%	1%	0%	0%	0%	C	0.077	F	0.504	14000	F	2014
(10275) Robertson Farm Circle	0.36	NA														
(10275) Robertson Farm Circle	0.01	NA														

Virginia Department of Transportation  
Traffic Engineering Division  
2014  
Annual Average Daily Traffic Volume Estimates By Section of Route  
Fairfax Maintenance Area

Route	Length	AADT	QA	4Tire	Bus	-----Truck-----				QC	K Factor	QK	Dir Factor	AAWDT	QW	Year	
						2Axle	3+Axle	1Trail	2Trail								
<b>Fairfax County</b>																	
(10277) Harithy Dr	0.16	NA					From: Dead End										
(10277) Harithy Dr	0.10	230	R				From: 29-696 Wolftrap Rd										11/16/2009
							To: 29-769 Oak St										
(10278) Cody Rd	0.09	90	R				From: Cul-de-Sac										12/18/2014
(10278) Cody Rd	0.13	NA					From: 29-7115 Oakcroft Way										
							To: Cul-de-Sac										
(10279) Cody Court	0.09	45	R				From: 29-10278 Cody Rd										12/19/2014
							To: Cul-de-Sac										
(10280) Sledding Hill Rd	0.24	90	R				From: Cul-de-Sac										12/19/2014
							To: 29-672 Vale Rd										
(10281)	0.06	40	R				From: 29-8924 Great Passage Blvd										12/19/2014
							To: Cul-de-Sac										
(10282)	0.06	20	R				From: Cul-de-Sac										12/19/2014
							To: 29-8924 Great Passage Blvd										
(10283)	0.06	40	R				From: 29-8924 Great Passage Blvd										12/19/2014
							To: Cul-de-Sac										
(10285)	0.15	NA					From: 29-10267										
							To: 29-636 Hooes Rd										
(10286)	0.14	NA					From: 29-10267										
							To: 29-10285										
(10287)	0.13	30	R				From: Cul-de-Sac										12/19/2014
							To: 29-8924 Great Passage Blvd										
(10288) Bonds Ridge Ct	0.15	NA					From: Cul-de-Sac										
							To: 29-7466 Hunting Hills Ct										
(10289)	0.03	NA					From: Cul-de-Sac										
							To: Intersection TBA										
(10289)	0.09	NA					From: Cul-de-Sac										
							To: Cul-de-Sac										
(10291)	0.04	NA					From: US 50 Lee Jackson Hwy										
							To: Cul-de-Sac										
(10292)	0.05	45	R				From: Cul-de-Sac										12/19/2014
							To: 29-10189 Deer Ridge Trail										
(10294)	0.14	NA					From: Cul-de-Sac										
							To: SR 7 Leesburg Pike										
(10295) Virginia Oaks Dr	0.15	80	R				From: Cul-de-Sac										12/19/2014
							To: 29-664 Oakton Rd										

Virginia Department of Transportation  
Traffic Engineering Division  
2014  
Annual Average Daily Traffic Volume Estimates By Section of Route  
Fairfax Maintenance Area

Route	Length	AADT	QA	4Tire	Bus	-----Truck-----				QC	K Factor	QK	Dir Factor	AAWDT	QW	Year
						2Axle	3+Axle	1Trail	2Trail							
<b>Fairfax County</b>																
(10296) V Lane	0.19	NA					From: 29-664 Oakton Rd				NA			NA		
							To: Dead End									
(10297) Lance Lane	0.14	70	R				From: Cul-de-Sac				NA			NA		12/19/2014
							To: 29-10296 V Lane									
(10298) East Oaks Ct	0.05	20	R				From: Cul-de-Sac				NA			NA		12/19/2014
							To: 29-10296 V Lane									
(10299) Prichards Ct	0.12	60	R				From: 29-936 Sandburg St				NA			NA		12/19/2014
							To: Cul-de-Sac									
(10300)	0.07	NA					From: 29-7992 Sun Orchard Dr				NA			NA		
							To: Cul-de-Sac									
(10302) Sunny Fields Lane	0.06	320	R				From: 29-764 Oxon Rd				NA			NA		04/14/2009
							To: 29-10303 Rose Grove Dr									
(10303) Rose Grove Dr	0.72	240	R				From: 29-10304 Rose Grove Terrace				NA			NA		11/16/2009
							To: Cul-de-Sac									
(10304)	0.06	40	R				From: 29-10303 Rose Grove Dr				NA			NA		12/19/2014
							To: Cul-de-Sac									
(10305)	0.13	45	R				From: Cul-de-Sac				NA			NA		12/19/2014
							To: 29-10303 Rose Grove Dr									
(10306) Barton Way	0.03	10	R				From: Dead End				NA			NA		12/19/2014
							To: 29-10303 Rose Grove Dr									
(10307)	0.11	40	R				From: Cul-de-Sac				NA			NA		12/19/2014
							To: 29-10303 Rose Grove Dr									
(10308)	0.11	NA					From: 29-669 Thompson Rd				NA			NA		
							To: 29-10309									
(10309)	0.07	30	R				From: Cul-de-Sac				NA			NA		12/19/2014
							To: 29-10308									
(10309)	0.10	45	R				From: Cul-de-Sac				NA			NA		12/19/2014
							To: Cul-de-Sac									
(10310)	0.12	NA					From: 29-645 Clifton Rd				NA			NA		
							To: Cul-de-Sac									
(10311)	0.08	60	R				From: Cul-de-Sac				NA			NA		12/19/2014
							To: 29-10310									
(10312)	0.08	30	R				From: 29-2533 Robindale Dr				NA			NA		12/19/2014
							To: Cul-de-Sac									
(10314)	0.06	NA					From: Cul-de-Sac				NA			NA		
							To: 29-1267 Rosemont Av									
(10320)	0.32	NA					From: Cul-de-Sac				NA			NA		
							To: 29-602 Seneca Rd									

Virginia Department of Transportation  
Traffic Engineering Division  
2014  
Annual Average Daily Traffic Volume Estimates By Section of Route  
Fairfax Maintenance Area

Route	Length	AADT	QA	4Tire	Bus	-----Truck-----				QC	K Factor	QK	Dir Factor	AAWDT	QW	Year
						2Axle	3+Axle	1Trail	2Trail							
<b>Fairfax County</b>																
(10321) Walbern Dr	0.05	170	R			From: 29-10322 Walbern Ct					NA			NA		11/19/2009
						To: 29-657 Walney Rd										
(10322) Walbern Ct	0.13	120	R			From: Cul-de-Sac					NA			NA		12/19/2014
						To: 29-10321 Walbern Dr										
(10322) Walbern Ct	0.03	50	R			From: Cul-de-Sac					NA			NA		12/19/2014
						To: 29-10324 Brentwall Pl										
(10323) Brentwall Dr	0.05	150	R			From: 29-10324 Brentwall Pl					NA			NA		11/19/2009
						To: 29-657 Walney Rd										
(10324) Brentwall Pl	0.04	80	R			From: Cul-de-Sac					NA			NA		12/19/2014
						To: 29-10323 Brentwall Dr										
(10324) Brentwall Pl	0.06	70	R			From: 29-10323 Brentwall Dr					NA			NA		12/19/2014
						To: Cul-de-Sac										
(10325)	0.06	NA				From: Cul-de-Sac					NA			NA		
						To: 29-636 Hooes Rd										
(10326)	0.44	NA				From: Cul-de-Sac					NA			NA		
						To: 29-620 Braddock Rd										
(10327)	0.21	NA				From: Cul-de-Sac					NA			NA		
						To: 29-10326										
(10332) Lee Highway Frontage	0.07	NA				From: Dead End					NA			NA		
						To: 29-10275 Robertson Farm Circle										
(10332) Lee Highway Frontage	0.09	450	R			From: 29-10275 Robertson Farm Circle					NA			NA		12/01/2009
						To: US 29 Lee Hwy										
(10332) Lee Highway Frontage	0.04	NA				From: US 29 Lee Hwy					NA			NA		
						To: Dead End										
(10333)	0.13	NA				From: US 1 Richmond Hwy					NA			NA		
						To: 29-10334										
(10334)	0.14	NA				From: Cul-de-Sac					NA			NA		
						To: 29-10333										
(10334)	0.06	NA				From: 29-10333					NA			NA		
						To: Cul-de-Sac										
(10337)	0.10	NA				From: 29-10347					NA			NA		
						To: 29-7773 Leland Rd										
(10338)	0.06	30	R			From: Cul-de-Sac					NA			NA		12/19/2014
						To: 29-937 Douglass Dr										
(10343)	0.06	50	R			From: Cul-de-Sac					NA			NA		12/19/2014
						To: 29-10151 Folkers Ld										
(10344)	0.24	NA				From: SR 123 Ox Rd					NA			NA		
						To: Cul-de-Sac										
(10345)	0.46	NA				From: Cul-de-Sac					NA			NA		
						To: 29-7833										

Virginia Department of Transportation  
Traffic Engineering Division  
2014  
Annual Average Daily Traffic Volume Estimates By Section of Route  
Fairfax Maintenance Area

Route	Length	AADT	QA	4Tire	Bus	-----Truck-----				QC	K Factor	QK	Dir Factor	AAWDT	QW	Year
						2Axle	3+Axle	1Trail	2Trail							
<b>Fairfax County</b>																
(10347)	0.21	NA					From: 29-7773 Leland Rd				NA			NA		
							To: 29-10337									
(10349)	0.08	NA					From: Cul-de-Sac				NA			NA		
							To: 29-674 Hunter Mill Rd									
(10350) Ridgeway Dr	0.26	NA					From: Cul-de-Sac				NA			NA		
							To: SR 228 Dranesville Rd									
(10351) Thurber St	0.27	NA					From: 29-10350 Ridgeway Dr				NA			NA		
							To: Cul-de-Sac									
(10352) Philmont Dr	0.28	NA					From: 29-10354 Judd Ct				NA			NA		
(10352) Philmont Dr	0.09	NA					From: 29-10351 Thurber St				NA			NA		
							To: Cul-de-Sac									
(10353) Moormont Ave	0.04	NA					From: Dead End				NA			NA		
							To: 29-10352 Philmont Dr									
(10354) Judd Ct	0.08	70	R				From: Cul-de-Sac				NA			NA		12/19/2014
(10354) Judd Ct	0.03	30	R				From: 29-10352 Philmont Dr				NA			NA		12/19/2014
							To: Dead End									
(10355)	0.07	30	R				From: Cul-de-Sac				NA			NA		12/19/2014
							To: 29-717 Utterback Store Rd									
(10356) Bridge Hill Lane	0.22	340	R				From: 29-669 Stuart Mill Rd				NA			NA		04/14/2009
							To: 29-10357									
(10357)	0.36	NA					From: Cul-de-Sac				NA			NA		
							To: 29-10359									
(10358)	0.17	NA					From: Cul-de-Sac				NA			NA		
							To: 29-10357									
(10359)	0.06	NA					From: Cul-de-Sac				NA			NA		
							To: 29-10357									
(10359)	0.07	NA					From: Cul-de-Sac				NA			NA		
							To: Cul-de-Sac									
(10360)	0.11	NA					From: 29-789 Loisdale Rd				NA			NA		
							To: Cul-de-Sac									
(10361)	0.12	NA					From: Dead End				NA			NA		
							To: 29-1455 Bush Hill Dr									
(10362)	0.06	90	R				From: 29-1455 Bush Hill Dr				NA			NA		12/19/2014
							To: Cul-de-Sac									
(10367)	0.19	70	R				From: 29-3594 Clinch Rd				NA			NA		12/19/2014
							To: Cul-de-Sac									

Virginia Department of Transportation  
Traffic Engineering Division  
2014  
Annual Average Daily Traffic Volume Estimates By Section of Route  
Fairfax Maintenance Area

Route	Length	AADT	QA	4Tire	Bus	-----Truck-----				QC	K Factor	QK	Dir Factor	AAWDT	QW	Year
						2Axle	3+Axle	1Trail	2Trail							
<b>Fairfax County</b>																
(10368)	0.12	80	R								NA		NA			12/19/2014
(10368)	0.10	60	R								NA		NA			12/19/2014
(10369) Kings Valley Ct	0.06	80	R								NA		NA			12/19/2014
(10370) Fairfax Dr	0.15	NA									NA		NA			
(10380) Lee Highway Frontage	0.03	250	R								NA		NA			11/16/2009
(10381)	0.11	40	R								NA		NA			12/19/2014
(10382)	0.07	20	R								NA		NA			12/19/2014
(10382) Sinrgar Pl	0.23	590	R								NA		NA			11/16/2009
(10387)	0.07	40	R								NA		NA			12/19/2014
(10388)	0.13	NA									NA		NA			
(10389)	0.01	NA									NA		NA			
(10400) Noral Pl	0.13	100	R								NA		NA			12/19/2014
(10405)	0.13	NA									NA		NA			
(10406)	0.05	60	R								NA		NA			12/19/2014
(10407) Cyrene Blvd	0.27	2000	R								NA		NA			11/23/2009
(10408)	0.05	30	R								NA		NA			12/19/2014
(10408)	0.07	45	R								NA		NA			12/19/2014
(10417)	0.08	NA									NA		NA			
(10418)	0.09	NA									NA		NA			

Virginia Department of Transportation  
 Traffic Engineering Division  
 2014  
 Annual Average Daily Traffic Volume Estimates By Section of Route  
 Fairfax Maintenance Area

Route	Length	AADT	QA	4Tire	Bus	-----Truck-----				QC	K Factor	QK	Dir Factor	AAWDT	QW	Year
						2Axle	3+Axle	1Trail	2Trail							
<b>Fairfax County</b>																
(10419)	0.09	NA				From: 53-10382 Sinegar Place					NA			NA		
						To: Dead End										
(10420) Greendale Village Dr	0.45	NA				From: 29-613 Van Dorn St					NA			NA		
						To: Cul-de-Sac										
(10422) Castle Bar Lane	0.17	NA				From: 29-10420 Greendale Village Dr					NA			NA		
						To: Cul-de-Sac										
(10423) Castle Bar Ct	0.14	200	R			From: 29-10422 Castle Bar Lane					NA			NA		12/19/2014
						To: Cul-de-Sac										
(10424) Green Glen Lane	0.07	NA				From: Cul-de-Sac					NA			NA		
						To: 29-10420 Greendale Village Dr										
(10425) Green Glen Ct	0.07	70	R			From: Cul-de-Sac					NA			NA		12/19/2014
						To: 29-10424 Green Glen Lane										
(10426) Clonmel Ct	0.13	NA				From: Cul-de-Sac					NA			NA		
						To: 29-10420 Greendale Village Dr										
(10427) Donegan Ct	0.09	90	R			From: 29-10426 Clonmel Ct					NA			NA		12/19/2014
						To: Cul-de-Sac										
(10428) Trumpington Ct	0.17	140	R			From: Cul-de-Sac					NA			NA		12/19/2014
						To: 29-10420 Greendale Village Dr										
(10442)	0.12	NA				From: Cul-de-Sac					NA			NA		
						To: Cul-de-Sac										
(10450) Hunter Gate Way	0.44	760	R			From: End State Maintenance					NA			NA		11/16/2009
						To: 29-606 Baron Cameron Ave										
(10451) Crippen Vale Ct	0.12	NA				From: Cul-de-Sac					NA			NA		
						To: 29-10450 Hunter Gate Way										
(10452) Stable Farm Ct	0.05	80	R			From: 29-10451 Crippen Vale Ct					NA			NA		12/19/2014
						To: Cul-de-Sac										
(10453) Mill Field Ct	0.39	100	R			From: 29-10454 Hessick Ct					NA			NA		04/28/2009
						To: 29-2511 Marlene Lane										
(10454) Hessick Ct	0.06	30	R			From: Cul-de-Sac					NA			NA		12/19/2014
						To: 29-10453 Mill Field Ct										
(10454) Hessick Ct	0.05	260	R			From: 29-2535 Mill Run Dr					NA			NA		11/16/2009
						To: Cul-de-Sac										
(10454) Hessick Ct	0.11	NA				From: Cul-de-Sac					NA			NA		
						To: Cul-de-Sac										
(10455) Mill Field Ct	0.07	30	R			From: Cul-de-Sac					NA			NA		12/19/2014
						To: 29-10454 Hessick Ct										
(10456) Stone Falls Way	0.07	30	R			From: Cul-de-Sac					NA			NA		12/19/2014
						To: 29-10454 Hessick Ct										

Virginia Department of Transportation  
Traffic Engineering Division  
2014  
Annual Average Daily Traffic Volume Estimates By Section of Route  
Fairfax Maintenance Area

Route	Length	AADT	QA	4Tire	Bus	-----Truck-----				QC	K Factor	QK	Dir Factor	AAWDT	QW	Year
						2Axle	3+Axle	1Trail	2Trail							
<b>Fairfax County</b>																
(10460)	0.08	NA										NA		NA		
(10463)	0.04	40	R									NA		NA		12/19/2014
(10466)	Meadowlook Court	0.15	90	R								NA		NA		12/19/2014
(10467)	Tommye Lane	0.25	NA									NA		NA		
(10468)	Chathams Ford Dr	0.38	NA									NA		NA		
(10469)	Chathams Ford Pl	0.13	60	R								NA		NA		12/19/2014
(10470)	Lees Meadow Ct	0.08	45	R								NA		NA		12/19/2014
(10472)	Parkerhouse Dr	0.14	70	R								NA		NA		12/19/2014
(10473)	Tackroom Lane	0.35	NA									NA		NA		
(10474)	Hobnail Ct	0.12	40	R								NA		NA		12/19/2014
(10475)	Cobble Mill Rd	0.06	1000	R								NA		NA		11/16/2009
(10476)	Cobble Pond Way	0.19	130	R								NA		NA		12/19/2014
(10476)	Cobble Pond Way	0.17	NA									NA		NA		
(10477)	Dunn Meadow Ct	0.10	30	R								NA		NA		12/19/2014
(10477)	Dunn Meadow Ct	0.07	45	R								NA		NA		12/19/2014
(10479)	Charwit Ct	0.22	50	R								NA		NA		12/19/2014
(10479)		0.32	80	R								NA		NA		12/19/2014
(10480)	Bryan Pond Ct	0.14	30	R								NA		NA		12/19/2014
(10481)	Lewinsville Mews Ct	0.14	50	R								NA		NA		12/19/2014



Virginia Department of Transportation  
Traffic Engineering Division  
2014  
Annual Average Daily Traffic Volume Estimates By Section of Route  
Fairfax Maintenance Area

Route	Length	AADT	QA	4Tire	Bus	-----Truck-----				QC	K Factor	QK	Dir Factor	AAWDT	QW	Year
						2Axle	3+Axle	1Trail	2Trail							
<b>Fairfax County</b>																
(10482) Woodhurst Blvd	0.60	450	R			From: 29-694 Lewinsville Rd					NA			NA		04/16/2009
						To: 29-10485 Mayhurst Blvd										
(10483) Prestwoud Pl	0.05	45	R			From: 29-10482 Woodhurst Blvd					NA			NA		12/19/2014
						To: Dead End										
(10484) Mirador Pl	0.07	70	R			From: Dead End					NA			NA		12/19/2014
						To: 29-10482 Woodhurst Blvd										
(10485) Mayhurst Blvd	0.63	150	R			From: 29-10482 Woodhurst Blvd					NA			NA		04/16/2009
						To: 29-694 Lewinsville Rd										
(10488)	0.17	NA				From: 29-10267					NA			NA		
						To: 29-636 Hooes Rd										
(10489) Wolfrap Creek Ct	0.05	40	R			From: Cul-de-Sac					NA			NA		12/19/2014
						To: 29-3278 Vernon Dr										
(10495)	0.06	20	R			From: Cul-de-Sac					NA			NA		12/19/2014
						To: 29-7367 Eaton Dr										
(10496)	0.06	NA				From: Cul-de-Sac					NA			NA		
						To: 29-10442										
(10500) Dogue Hill Lane	0.16	30	R			From: SR 193 Georgetown Pike					NA			NA		12/21/2014
						To: Cul-de-Sac										
(10506)	0.19	NA				From: Dead End					NA			NA		
						To: SR 123 Ox Rd										
(10527)	0.11	NA				From: Cul-de-Sac					NA			NA		
						To: 29-675 Beulah Rd										
(10528)	0.04	NA				From: Cul-de-Sac					NA			NA		
						To: 29-10527										
(10536)	0.08	40	R			From: 29-694 Great Falls St					NA			NA		12/21/2014
						To: Cul-de-Sac										
(10539)	0.05	60	R			From: 29-4471 Willowmere Dr					NA			NA		12/21/2014
						To: Cul-de-Sac										
(10551) Burke Station Ct	0.08	45	R			From: Cul-de-Sac					NA			NA		12/21/2014
						To: 29-652 Burke Station Rd										
(10560) Kristina Ursula Ct	0.09	30	R			From: 29-725 Malbrook Dr					NA			NA		12/21/2014
						To: Cul-de-Sac										
(10599) Thistleberry Ct	0.15	120	R			From: Cul-de-Sac					NA			NA		12/21/2014
						To: 29-10602 Horsepen Woods Lane										
(10600) Hollow Meadow Lane	0.21	NA				From: 29-10601 Cherry Branch Lane					NA			NA		
						To: Cul-de-Sac										
(10601) Cherry Branch Lane	0.27	NA				From: Cul-de-Sac					NA			NA		
						To: 29-8686 Middleton Farm Lane										

Virginia Department of Transportation  
Traffic Engineering Division  
2014  
Annual Average Daily Traffic Volume Estimates By Section of Route  
Fairfax Maintenance Area

Route	Length	AADT	QA	4Tire	Bus	-----Truck-----				QC	K Factor	QK	Dir Factor	AAWDT	QW	Year
						2Axle	3+Axle	1Trail	2Trail							
<b>Fairfax County</b>																
(10602) Horsepen Woods Lane	0.42	NA														
(10603) Detwiller Dr	0.17	80	R													12/21/2014
(10603) Clifton Quarry Dr	0.17	80	R													12/21/2014
(10604) Tutley Terrace	0.09	70	R													12/21/2014
(10604) Union Ridge Rd	0.11	60	R													12/21/2014
(10605) Darkwood Dr	0.06	30	R													12/21/2014
(10605) Darkwood Dr	0.08	NA														
(10606) Coble Laskey Ct	0.14	110	R													12/21/2014
(10607)	0.06	40	R													12/21/2014
(10608) Falkirk Dr	0.37	170	R													12/21/2014
(10609) Roundtree Estates Ct	0.07	90	R													12/21/2014
(10610) Highland Estates Place	0.14	160	R													12/21/2014
(10611) Mairfield Lane	0.22	520	R													04/14/2009
(10612)	0.46	NA														
(10613)	0.11	110	R													12/21/2014
(10614) Clifton Knoll Ct	0.29	NA														
(10615) Harbor Town Circle	0.24	80	R													04/29/2009
(10616) Firestone Ct	0.10	100	R													12/21/2014
(10617) Avenel Ct	0.05	60	R													12/21/2014

Virginia Department of Transportation  
Traffic Engineering Division  
2014  
Annual Average Daily Traffic Volume Estimates By Section of Route  
Fairfax Maintenance Area

Route	Length	AADT	QA	4Tire	Bus	-----Truck-----				QC	K Factor	QK	Dir Factor	AAWDT	QW	Year
						2Axle	3+Axle	1Trail	2Trail							
<b>Fairfax County</b>																
(10618) Harbor Town Ct	0.05	70	R				29-788 Penderwood Rd				NA			NA		12/21/2014
							Cul-de-Sac									
(10619) Oakton Park Ct	0.06	90	R				Cul-de-Sac				NA			NA		12/21/2014
							29-673 Lawyers Rd									
(10620) Timber Forest Dr	0.16	NA					29-648 Edsall Rd				NA			NA		
							Cul-de-Sac									
(10621) Easter Lane	0.04	40	R				Dead End				NA			NA		12/21/2014
							29-4968 Walcott Ave									
(10622) Coomber Ct	0.12	110	R				Cul-de-Sac				NA			NA		12/21/2014
							29-10352 Philmont Dr									
(10623)	0.36	NA					Cul-de-Sac				NA			NA		
							29-1220 Hampton Creek Way									
(10623)	0.19	110	R				Cul-de-Sac				NA			NA		12/21/2014
							29-1220 Hampton Creek Way									
(10624)	0.22	NA					Cul-de-Sac				NA			NA		
							29-10623									
(10625)	0.06	NA					Cul-de-Sac				NA			NA		
							29-10623									
(10626)	0.05	NA					Cul-de-Sac				NA			NA		
							29-10623									
(10627)	0.06	NA					Cul-de-Sac				NA			NA		
							29-10623									
(10628) Laurel Creek Lane	0.11	240	R				29-1296 Lackawanna Dr				NA			NA		04/14/2009
							29-10629 Laurel Creek Ct									
(10629) Laurel Creek Ct	0.17	130	R				Cul-de-Sac				NA			NA		12/21/2014
							29-10628 Laurel Creek Lane									
(10629) Laurel Creek Ct	0.06	70	R				Cul-de-Sac				NA			NA		12/21/2014
							29-851 Horse Shoe Dr									
(10630) Tysons Trace Ct	0.13	NA					Cul-de-Sac				NA			NA		
							29-851 Horse Shoe Dr									
(10631) Tysons Trace Dr	0.06	170	R				29-10630 Tysons Trace Ct				NA			NA		04/16/2009
							29-7201 Alder Woods Dr									
(10632) Valley Oaks Dr	0.26	NA					Cul-de-Sac				NA			NA		
							Cul-de-Sac									
(10633) Valley Oaks Ct	0.06	70	R				Cul-de-Sac				NA			NA		12/21/2014
							29-10632 Valley Oaks Dr									
(10634) Trailwood Ct	0.14	NA					29-2794 S, George Washington Rd				NA			NA		
							29-2794 N, George Washington Rd									

Virginia Department of Transportation  
Traffic Engineering Division  
2014  
Annual Average Daily Traffic Volume Estimates By Section of Route  
Fairfax Maintenance Area

Route	Length	AADT	QA	4Tire	Bus	-----Truck-----				QC	K Factor	QK	Dir Factor	AAWDT	QW	Year
						2Axle	3+Axle	1Trail	2Trail							
<b>Fairfax County</b>																
(10635)	0.36	NA														
(10636)	0.06	NA														
(10637)	0.06	NA														
(10638) Dove Point Ct	0.07	60	R													12/21/2014
(10639) Brittenford Ct	0.08	60	R													12/21/2014
(10640)	0.14	70	R													12/21/2014
(10640) Montvale Way	0.13	60	R													12/21/2014
(10641) Solitude Ct	0.11	60	R													12/21/2014
(10642) Glenhaven Dr	0.05	NA														
(10642) Glenhaven Ct	0.10	50	R													12/21/2014
(10643) Grovemont Dr	0.07	40	R													12/21/2014
(10644) Dominion Reserve Dr	0.43	1200	R													11/23/2009
(10645)	0.14	NA														
(10646)	0.06	NA														
(10647)	0.39	40	G							0.21	F	0.615	45	G		2014
(10648) Rose Crest Lane	0.40	620	R													11/16/2009
(10649) Rose Crest Ct	0.09	30	R													12/21/2014
(10650) Fawn Wood Lane	0.03	45	R													12/21/2014
(10650) Fawn Wood Lane	0.15	70	R													12/21/2014

Virginia Department of Transportation  
Traffic Engineering Division  
2014  
Annual Average Daily Traffic Volume Estimates By Section of Route  
Fairfax Maintenance Area

Route	Length	AADT	QA	4Tire	Bus	-----Truck-----				QC	K Factor	QK	Dir Factor	AAWDT	QW	Year		
						2Axle	3+Axle	1Trail	2Trail									
<b>Fairfax County</b>																		
(10652) Schurtz St	0.46	410	R											NA		04/14/2009		
(10653) Lemon Thyme Dr	0.17	160	R											NA		12/21/2014		
(10654) Meadow Hunt Dr	0.18	NA												NA				
(10655) Rocky Meadow Ct	0.18	130	R											NA		12/21/2014		
(10655) Rocky Meadow Ct	0.13	90	R											NA		12/21/2014		
(10656) Maple Rock Ct	0.08	100	R											NA		12/21/2014		
(10657) Oak Rock Ct	0.09	120	R											NA		12/21/2014		
West (99004) Ramp	0.15	NA												NA				
North (99018) Ramp	0.31	NA												NA				
North (99018) Ramp	0.74	5000	A							0.207	A		6600	A		2014		
(99021) Ramp	0.07	3400	G							0.111	F		3400	G		2014		
(99022) Ramp	0.06	NA												NA				
North (99023) Ramp	0.29	14000	G							0.086	F		14000	G		2014		
North (99023) Ramp	0.10	5400	G							0.105	F		5400	G		2014		
South (99023) Ramp	0.09	NA												NA				
South (99023) Ramp	0.25	NA												NA				
<b>City of Alexandria</b>																		
East (9 10n) Ramp	0.56	3200	G	99%	0%	0%	0%	0%	0%	F	0.174	F		3400	G	2014		
<b>Fairfax County</b>																		
(6579 100) Ramp	0.11	2500	G											0.094	F	2500	G	2014



Virginia Department of Transportation  
Traffic Engineering Division  
2014  
Annual Average Daily Traffic Volume Estimates By Section of Route  
Fairfax Maintenance Area

Route	Length	AADT	QA	4Tire	Bus	-----Truck-----				QC	K Factor	QK	Dir Factor	AAWDT	QW	Year
						2Axle	3+Axle	1Trail	2Trail							
<b>City of Falls Church</b>																
6774 110 Lincoln Ave	0.11	2800	F	99%	0%	0%	0%	0%	0%	F	0.131	F	0.584	2900	F	2014
						From: 110-6749 West St										
						To: Spring Street										
6774 110 Lincoln Ave	0.30	2900	F	99%	0%	0%	0%	0%	0%	C	0.132	F	0.599	3100	F	2014
						From: 110-6767 Great Falls St										
						To: WCL Arlington; 110-6774 Fairfax Drive										
6792 110 South St	0.02	3300	G	98%	1%	1%	1%	0%	0%	F	0.091	N	0.524	3600	G	2014
						From: SCL Falls Church; 29-1702										
						To: SR 338 Hillwood Ave										
6792 110 S Roosevelt St	0.07	5100	F	98%	1%	1%	1%	0%	0%	F	0.090	F	0.619	5500	F	2014
						From: SR 7 Broad St										
6792 110 Roosevelt St	0.26	3400	F	98%	1%	1%	1%	0%	0%	C	0.098	F	0.581	3600	F	2014
						From: Tuckahoe St										
						To: Roosevelt Blvd										
6794 110 W Columbia St	0.18	150	R								0.147	N	0.537	NA		05/17/2011
						From: Cul-de-Sac										
						To: Little Falls St										
6794 110 W Columbia St	0.08	2900	F								0.147	F	0.537	2900	F	2014
						From: US 29 Washington St										
6794 110 W Columbia St	0.20	3300	F	99%	0%	0%	0%	0%	0%	F	0.124	F	0.545	3500	F	2014
						From: 110-6799 Cherry St										
						To: WCL Arlington; 16th St										
6795 110 Marshall St	0.26	1200	F	97%	1%	1%	0%	0%	0%	C	0.113	F	0.629	1300	F	2014
						From: US 29; SCL Falls Church; 29-1717										
						To: Seaton Lane										
6795 110 S Oak St	0.18	1700	F	97%	1%	1%	0%	0%	0%	F	0.119	F	0.564	1900	F	2014
						From: Timber Lane										
6795 110 S Oak St	0.28	1300	F	97%	1%	1%	0%	0%	0%	F	0.093	F	0.6	1400	F	2014
						From: SR 7 Broad St										
6795 110 N Oak St	0.28	1400	F	97%	1%	1%	0%	0%	0%	F	0.151	F	0.701	1500	F	2014
						From: 110-6774 Lincoln Ave										
						To: NA										
						From: 110-6749 West St E										
						To: 110-6749 West St N										
6795 110 N Oak St	0.11	730	G								NA			730	G	2014
						From: 29-1746; NCL Falls Church										
						To: SR 7 Broad St										
6797 110 Little Falls St	0.21	2900	F	98%	0%	0%	0%	0%	0%	C	0.108	F	0.638	3100	F	2014
						From: 110-6767 Great Falls St										
6797 110 Little Falls St	0.30	2400	F	98%	0%	0%	0%	0%	0%	F	0.113	F	0.654	2500	F	2014
						From: WCL Arlington ; 110-6797										
						To: SCL Falls Church										
6799 110 Cherry St	0.03	1900	G	98%	0%	1%	0%	0%	0%	F	0.104	N	0.56	2000	G	2014
						From: SR 338 Hillwood Ave										
6799 110 Cherry St	0.15	1200	F	98%	0%	1%	0%	0%	0%	C	0.104	F	0.539	1200	F	2014
						From: SR 7 Broad St										
6799 110 Cherry St	0.26	1700	F	98%	0%	1%	0%	0%	0%	F	0.103	F	0.579	1800	F	2014
						From: Columbia St										
6799 110 Cherry St	0.09	980	G								NA			980	G	2014
						From: 110-37 Jefferson St										

Virginia Department of Transportation  
Traffic Engineering Division  
2014  
Annual Average Daily Traffic Volume Estimates By Section of Route  
Fairfax Maintenance Area

Route	Length	AADT	QA	4Tire	Bus	-----Truck-----				QC	K Factor	QK	Dir Factor	AAWDT	QW	Year	
						2Axle	3+Axle	1Trail	2Trail								
<b>City of Fairfax</b>																	
(1/151) Judicial Dr	0.22	13000	F	99%	0%	0%	0%	0%	0%	F	0.08	F	0.638	13000	F	2014	
						From: SR 236 Main St											
						To: Page Ave											
(1/151) Judicial Dr	0.43	9500	F	99%	0%	0%	0%	0%	0%	C	0.08	F	0.558	10000	F	2014	
						From: SR 123 Chain Bridge Rd											
						To: SR 123 Chain Bridge Rd											
(2/151) Kenmore Dr	0.19	3300	G	99%	0%	0%	0%	0%	0%	C	NA			3500	G	2014	
						From: University Dr											
						To: University Dr											
(3/151) Layton Hall Dr	0.29	4700	F	99%	1%	1%	0%	0%	0%	C	0.109	F	0.602	5000	F	2014	
						From: Old Lee Hwy											
						To: Old Lee Hwy											
(6623/151) Burke Station Rd	0.17	5800	F	99%	0%	0%	0%	0%	0%	C	0.094	F	0.656	6200	F	2014	
						From: SCL Fairfax											
						To: Barbara Ann Lane											
(6623/151) Burke Station Rd	0.31	5900	F	99%	0%	0%	0%	0%	0%	F	0.093	F	0.644	6300	F	2014	
						From: SR 236 Main St											
						To: SR 236 Main St											
(6625/151) Roberts Rd	0.27	9500	F	99%	0%	0%	0%	0%	0%	C	0.092	F	0.608	10000	F	2014	
						From: SCL Fairfax											
						To: Sager Ave											
(6625/151) Roberts Rd	0.25	3200	F	99%	0%	0%	0%	0%	0%	F	0.091	F	0.662	3400	F	2014	
						From: SR 236 Main St											
						To: SR 236 Main St											
(6627/151) University Dr	0.39	11000	F	97%	1%	2%	0%	0%	0%	C	0.095	F	0.522	12000	F	2014	
						From: SCL Fairfax											
						To: Armstrong St											
(6627/151) University Dr	0.21	14000	F	97%	1%	2%	0%	0%	0%	F	0.092	F	0.536	15000	F	2014	
						From: South St											
						To: South St											
(6627/151) University Dr	0.11	12000	N	97%	1%	2%	0%	0%	0%	N	0.085	N	0.546	13000	N	2014	
						From: SR 236 Main St											
						To: SR 236 Main St											
(6627/151) University Dr	0.22	12000	F	97%	1%	2%	0%	0%	0%	F	0.085	F	0.546	13000	F	2014	
						From: Whitehead St											
						To: Whitehead St											
(6627/151) University Dr	0.13	10000	F	97%	1%	2%	0%	0%	0%	F	0.090	F	0.622	11000	F	2014	
						From: Layton Hall Dr											
						To: Layton Hall Rd											
(6627/151) University Dr	0.70	6100	F	97%	1%	2%	0%	0%	0%	F	0.095	F	0.553	6500	F	2014	
						From: US 29 & 50; Lee Hwy											
						To: US 29 & 50; Lee Hwy											
(6628/151) Old Lee Hwy	0.41	16000	F	97%	1%	1%	0%	0%	0%	F	0.097	F	0.626	17000	F	2014	
						From: SR 236 Main St											
						To: Layton Hall Rd											
(6628/151) Old Lee Hwy	0.49	16000	F	97%	1%	1%	0%	0%	0%	F	0.09	F	0.593	17000	F	2014	
						From: Layton Hall Dr											
						To: Layton Hall Dr											
(6628/151) Old Lee Hwy	0.19	14000	F	97%	1%	1%	0%	0%	0%	F	0.095	F	0.612	15000	F	2014	
						From: Heritage Lane											
						To: Heritage Lane											
(6628/151) Old Lee Hwy	0.25	14000	F	97%	1%	1%	0%	0%	0%	C	0.095	F	0.622	15000	F	2014	
						From: Brookwood Rd											
						To: Brookwood Rd											
(6628/151) Old Lee Hwy	0.15	15000	F	97%	1%	1%	0%	0%	0%	F	0.096	F	0.599	16000	F	2014	
						From: Cornell Rd											
						To: Cornell Rd											
(6628/151) Old Lee Hwy	0.55	14000	F	97%	1%	1%	0%	0%	0%	F	0.096	F	0.605	15000	F	2014	
						From: Rebel Run											
						To: Rebel Run											
						From: US 50 Lee Hwy											
						To: US 50 Lee Hwy											
(6634/151) Jermantown Rd	0.30	12000	F	98%	1%	1%	0%	0%	0%	C	0.086	F	0.581	13000	F	2014	
						From: US 29 Lee Highway											
						To: US 29 Lee Highway											
(6634/151) Jermantown Rd	0.50	14000	F	98%	1%	1%	0%	0%	0%	C	0.083	F	0.629	15000	F	2014	
						From: US 50 Lee Jackson Hwy											
						To: US 50 Lee Jackson Hwy											
						From: Gainsborough Ct											
						To: Gainsborough Ct											



Virginia Department of Transportation  
Traffic Engineering Division  
2014  
Annual Average Daily Traffic Volume Estimates By Section of Route  
Fairfax Maintenance Area

Route	Length	AADT	QA	4Tire	Bus	-----Truck-----				QC	K Factor	QK	Dir Factor	AAWDT	QW	Year
						2Axle	3+Axle	1Trail	2Trail							
<b>City of Fairfax</b>																
6634 151 Jermantown Rd	0.40	13000	From: Gainsborough Ct													
			F	98%	1%	1%	0%	0%	0%	0%	F	0.089	F	0.616	14000	F
To: NCL Fairfax																
<b>Town of Vienna</b>																
1 153 Electric Ave	0.34	8400	From: Alma St													
			G	99%	0%	0%	0%	0%	0%	0%	C	0.107	N	0.774	9100	G
To: Fairfax County Line																
2 153 Echols St	0.34	4000	From: Branch Rd													
			G	99%	0%	0%	1%	0%	0%	0%	C	0.135	F	0.767	4300	G
To: Follin Lane																
3 153 Locust St	0.09	4900	From: Cottage St													
			G	98%	1%	0%	0%	0%	0%	0%	C	0.116	F	0.589	5200	G
To: Courthouse Rd																
6638 153 Malcolm Rd	0.50	6000	From: WCL Vienna													
			G	99%	0%	1%	0%	0%	0%	0%	C	0.113	F	0.704	6400	G
To: 29-673 Lawyers Rd																
6642 153 Tapawingo Rd	0.62	4000	From: SR 243 Nutley St													
			G	99%	0%	1%	0%	0%	0%	0%	C	0.117	F	0.638	4300	G
To: 153-6925 Cottage St																
6642 153 Tapawingo Rd	0.48	3300	From: 153-6676 Park St													
			G	99%	0%	1%	0%	0%	0%	0%	F	0.12	F	0.608	3600	G
To: 153-6676 Park St																
6643 153 Nutley St	0.09	5900	From: Maple Ave													
			G	96%	1%	1%	1%	0%	0%	0%	F	0.089	F	0.555	6300	G
To: Windover Ave																
6643 153 Nutley St	0.49	5600	From: Windover Ave													
			G	96%	1%	1%	1%	0%	0%	0%	C	0.098	F	0.545	6000	G
To: Malcom Rd																
6648 153 Courthouse Rd	0.73	7800	From: SR 243 Nutley St													
			G	99%	0%	0%	0%	0%	0%	0%	C	0.110	F	0.584	8400	G
To: SR 123 Maple Ave																
6648 153 Lawyers Rd	0.80	13000	From: SR 123 Maple Ave													
			G	99%	0%	0%	0%	0%	0%	0%	F	0.082	F	0.523	14000	G
To: NWCL Vienna																
6668 153 Old Court House Rd	0.32	8800	From: 29-677; ECL Vienna													
			G	99%	0%	0%	0%	0%	0%	0%	F	0.124	F	0.784	9400	G
To: 29-677; WCL Vienna																
6669 153 Beulah Rd	0.78	11000	From: SR 123 Maple Ave													
			G	99%	0%	1%	0%	0%	0%	0%	C	0.091	F	0.551	12000	G
To: WCL Vienna																
6673 153 Creek Crossing Rd	0.24	1800	From: 153-6669 Beulah Rd													
			G	99%	0%	1%	0%	0%	0%	0%	F	0.151	F	0.863	1900	G
To: 29-724 ; NCL Vienna																
6676 153 Park St	1.27	12000	From: ECL Vienna													
			G	99%	0%	1%	0%	0%	0%	0%	C	0.096	F	0.541	12000	G
To: SR 123 Maple Ave																
6925 153 Cottage St	1.02	4500	From: 29-698 Cedar Lane													
			G	98%	1%	1%	0%	0%	0%	0%	C	0.115	F	0.57	4800	G
To: 153-6642 Tapawingo Rd																
6925 153 Cottage St	0.64	3200	From: 153-6642 Tapawingo Rd													
			G	98%	1%	1%	0%	0%	0%	0%	F	0.106	F	0.584	3400	G
To: 153-3 Locust St																
6927 153 Follin Lane	0.67	7100	From: SR 123 Maple Ave													
			G	99%	0%	0%	0%	0%	0%	0%	C	0.094	F	0.851	7600	G
To: Alma St																
6933 153 Church St	0.70	6200	From: 153-6648 Lawyers Rd													
			G	99%	0%	0%	0%	0%	0%	0%	C	0.108	F	0.706	6600	G
To: 153-6669 Beulah Rd																
6933 153 Church St	0.19	4500	From: 153-6669 Beulah Rd													
			G	99%	0%	0%	0%	0%	0%	0%	F	0.119	F	0.761	4800	G
To: EAST ST																

Virginia Department of Transportation  
Traffic Engineering Division  
2014  
Annual Average Daily Traffic Volume Estimates By Section of Route  
Fairfax Maintenance Area

Route	Length	AADT	QA	4Tire	Bus	-----Truck-----				QC	K Factor	QK	Dir Factor	AAWDT	QW	Year	
						2Axle	3+Axle	1Trail	2Trail								
<b>Town of Vienna</b>																	
6934 153 Branch Rd	0.37	4800	From: Echols St				1%	0%	0%	0%	C	0.119	F	0.747	5100	G	2014
			To: SR 123 Maple Ave														
6935 153 Locust Lane	0.30	6300	From: Park St				1%	0%	0%	0%	F	0.092	F	0.772	6700	G	2014
			To: Branch Rd														
<b>Town of Herndon</b>																	
6631 235 Van Buren St	0.25	22000	From: SCL Herndon				0%	0%	0%	0%	F	0.101	F	0.508	24000	F	2014
			To: Herndon Pkwy														
6631 235 Van Buren St	0.23	8500	From: Herndon Pkwy				0%	0%	0%	0%	F	0.099	F	0.544	9100	F	2014
			To: Alabama Dr														
6631 235 Van Buren St	0.27	9000	From: Alabama Dr				0%	0%	0%	0%	C	0.103	F	0.559	9600	F	2014
			To: Spring St														
6631 235 Van Buren St	0.25	11000	From: Spring St				0%	0%	0%	0%	F	0.101	F	0.564	12000	F	2014
			To: Coral Rd														
6631 235 Van Buren St	0.20	7900	From: Coral Rd				0%	0%	0%	0%	F	0.095	F	0.648	8400	F	2014
			To: Elden St														
6654 235 Spring St	0.41	10000	From: Van Buren St				0%	0%	0%	0%	C	0.101	F	0.618	11000	F	2014
			To: Victory Dr														
6654 235 Spring St	0.22	13000	From: Victory Dr				0%	0%	0%	0%	F	0.097	F	0.561	13000	F	2014
			To: Herndon Pkwy														
6654 235 Spring St	0.19	36000	From: Herndon Pkwy				0%	0%	0%	0%	F	0.092	F	0.533	38000	F	2014
			To: SCL Herndon														
6656 235 Sterling Rd	0.24	36000	From: WCL Herndon				1%	0%	0%	0%	F	0.077	F	0.524	38000	F	2014
			To: Herndon Pkwy														
6656 235 Sterling Rd	0.31	12000	From: Herndon Pkwy				1%	0%	0%	0%	C	0.08	F	0.682	13000	F	2014
			To: Crestview Dr														
6656 235 Sterling Rd	0.38	16000	From: Crestview Dr				1%	0%	0%	0%	F	0.087	F	0.565	17000	F	2014
			To: SR 228 Elden St														
6656 235 Elden St	0.72	21000	From: SR 228 Monroe St; Elden St				1%	0%	0%	0%	F	0.077	F	0.54	22000	F	2014
			To: Herndon Pkwy														
6656 235 Elden St	0.30	31000	From: Herndon Pkwy				1%	0%	0%	0%	F	0.084	F	0.536	34000	F	2014
			To: ECL Herndon														
6658 235 Herndon Pkwy	1.02	22000	From: 235-6656 Sterling Rd				1%	0%	0%	0%	C	0.091	F	0.593	23000	F	2014
			To: SR 228 Elden St														
6658 235 Herndon Pkwy	0.48	13000	From: SR 228 Elden St				1%	0%	0%	0%	C	0.104	F	0.651	14000	F	2014
			To: Campbell Way														
6658 235 Herndon Pkwy	0.23	13000	From: Campbell Way				1%	0%	0%	0%	F	0.101	F	0.661	14000	F	2014
			To: 235-6631 Van Buren St														
6658 235 Herndon Pkwy	0.95	18000	From: 235-6631 Van Buren St				1%	0%	0%	0%	F	0.103	F	0.605	19000	F	2014
			To: 235-6654 Spring St														
6658 235 Herndon Pkwy	0.61	14000	From: 235-6654 Spring St				1%	0%	0%	0%	F	0.094	F	0.577	15000	F	2014
			To: Spring St														
6660 235 Herndon Pkwy	1.42	11000	From: Spring St				0%	0%	0%	0%	F	0.108	F	0.760	12000	F	2014
			To: Elden St														
6660 235 Herndon Pkwy	1.32	11000	From: Elden St				1%	1%	0%	0%	C	0.093	F	0.593	11000	F	2014
			To: SR 228 Dranesville Rd														
6660 235 Herndon Pkwy	1.32	11000	From: SR 228 Dranesville Rd				1%	1%	0%	0%	C	0.093	F	0.593	11000	F	2014
			To: 235-6883 Crestview Dr														

Virginia Department of Transportation  
Traffic Engineering Division  
2014  
Annual Average Daily Traffic Volume Estimates By Section of Route  
Fairfax Maintenance Area

Route	Length	AADT	QA	4Tire	Bus	-----Truck-----				QC	K Factor	QK	Dir Factor	AAWDT	QW	Year
						2Axle	3+Axle	1Trail	2Trail							
<b>Town of Herndon</b>																
6660 235 Herndon Pkwy	0.38	16000	F	97%	1%	From: 235-6883 Crestview Dr				F	0.101	F	0.501	17000	F	2014
						To: 235-6656 Sterling Rd										
6883 235 Crestview Dr	0.40	12000	F	99%	1%	From: Herndon Pkwy				C	0.101	F	0.646	12000	F	2014
						To: NCL Herndon										
<b>Fairfax County</b>																
Fairfax County Pkwy		51000	G	97%	1%	From: 29-636 Hooes Rd				C	0.091	F	0.598	54000	G	2014
						To: Fairfax County Parkway is signed as route 7100.										
Fairfax County Pkwy		44000	G	97%	1%	From: 29-643 Lee Chapel Rd				F	0.093	F	0.533	47000	G	2014
						To: Fairfax County Parkway is signed as route 7100.										
Fairfax County Pkwy		50000	G	97%	1%	From: 29-644 Old Keene Mill Rd				F	0.091	F	0.533	53000	G	2014
						To: Fairfax County Parkway is signed as route 7100.										
Fairfax County Pkwy		48000	G	97%	1%	From: 29-645 E. Burke Lake Rd				C	0.091	F	0.525	52000	G	2014
						To: Fairfax County Parkway is signed as route 7100.										
Fairfax County Pkwy		44000	G	97%	1%	From: 29-5580 Freds Oak Rd				F	NA		48000	G	2014	
						To: Fairfax County Parkway is signed as route 7100.										
Lorton Market Sq		6000	G	94%	1%	From: SR 123 Ox Rd				C	NA		6000	G	2014	
						To: Gunston Cove Rd										
<b>City of Fairfax</b>																
Addison Rd		230	F			From: Collier Road					0.122	F	0.509	230	F	2014
						To: Sager Avenue										
Confederate Lane		280	F			From: Atlanta Street					0.127	F	0.671	280	F	2014
						To: Reb Street										
Cornwall Rd		450	F			From: Old Post Road					0.124	F	0.545	450	F	2014
						To: Park Hill Place										
Democracy Ln		840	G			From: Whitehead St					NA		840	G	2014	
						To: Layton Hall Dr										
Draper Dr		4100	G			From: US 29, US 50					NA		4100	G	2014	
						To: Kingsbridge Dr										
Orchard St		2900	G			From: Jermantown Rd					NA		2900	G	2014	
						To: McLean Ave										
Pickett Rd		19000	G			From: US 50					NA		19000	G	2014	
						To: NCL Fairfax										
Sager Ave		2700	G			From: Chain Bridge Rd					NA		2700	G	2014	
						To: Dwight Ave										
School St		2600	F			From: Chain Bridge Rd					0.097	F	0.675	2600	F	2014
						To: Trowbridge St										

Virginia Department of Transportation  
Traffic Engineering Division  
2014  
Annual Average Daily Traffic Volume Estimates By Section of Route  
Fairfax Maintenance Area

Route	Length	AADT	QA	4Tire	Bus	-----Truck-----				QC	K Factor	QK	Dir Factor	AAWDT	QW	Year
						2Axle	3+Axle	1Trail	2Trail							
<b>City of Fairfax</b>																
Whitacre Rd		4400	G			From: SR 236					NA			4400	G	2014
						To: Baccarat Dr										
Wilson St		90	F			From: Howerton Avenue				0.148	F	0.516		90	F	2014
						To: Norman Avenue										
<b>Town of Vienna</b>																
Adahi Rd		1000	G			From: Park St				0.104	F	0.502		1100	G	2014
						To: Glyndon St										
Center St		4700	G			From: Maple Ave				0.107	F	0.569		5000	G	2014
						To: Locust St										
Highland St		150	G			From: Lincoln St				0.131	F	0.549		160	G	2014
						To: Dead End										
Westwood Dr		490	G			From: Overlook Lane				0.098	F	0.539		520	G	2014
						To: Devonshire Dr										
Yeonas Dr		700	G			From: Ware St.				0.11	F	0.533		740	G	2014
						To: Lakewood Dr										
<b>Town of Herndon</b>																
Ferndale Avenue		4800	G			From: Elden Street					NA			4800	G	2014
						To: Vine Street										
Ferndale Avenue		4700	F			From: Park Ave				0.101	F	0.553		4700	F	2014
						To: Herndon Parkway										
Monroe St		1100	F			From: 1st Street				0.117	F	0.652		1100	F	2014
						To: 2nd Street										
Old Dominion Avenue		160	F			From: Alabama Dr				0.115	F	0.629		160	F	2014
						To: Aspen Dr										
Victory Dr		1100	F			From: South of Spring Street				0.115	F	0.557		1100	F	2014
						To: End of Road										