

2014

**Virginia Department of Transportation
Daily Traffic Volume Estimates
Including Vehicle Classification Estimates**

where available

Jurisdiction Report

23

Culpeper County
Town of Culpeper

Prepared By

**Virginia Department of Transportation
Traffic Engineering Division**

In Cooperation With

**U.S. Department of Transportation
Federal Highway Administration**

Virginia Department of Transportation
Traffic Engineering Division
Traffic Monitoring Section

The Virginia Department of Transportation (VDOT) conducts a program where traffic count data are gathered from sensors in or along streets and highways and other sources. From these data, estimates of the average number of vehicles that traveled each segment of road are calculated. VDOT periodically publishes booklets listing these estimates.

One of these booklets, titled "Average Daily Traffic Volumes with Vehicle Classification Data, on Interstate, Arterial and Primary Routes" includes a list of each Interstate and Primary highway segment with the estimated Annual Average Daily Traffic (AADT) for that segment. AADT is the total annual traffic estimate divided by the number of days in the year. This booklet also includes information such as estimates of the percentage of the AADT made up by 6 different vehicle types, ranging from cars to double trailer trucks; estimated Annual Average Weekday Traffic (AAWDT), which is the number of vehicles estimated to have traveled the segment of highway during a 24 hour weekday averaged over the year; as well as Peak Hour and Peak Direction factors used by planners to formulate design criteria.

In addition to the Primary and Interstate publication, one hundred books are published periodically, one for each of 100 areas across the state defined by VDOT for record-keeping purposes. These books include traffic volume estimates for roads within the county, cities, and towns within the area. These books are titled "Daily Traffic Volumes Including Vehicle Classification Estimates, where available; Jurisdiction Report numbers 00 through 99".

Also available are a number of reports summarizing the average Vehicle Miles Traveled (VMT) in selected jurisdictions and other categories of highways. There are many different ways to present traffic volume summary information. Because the user determines the value of each presentation, the reports have been redesigned based on user requests and feedback. The people of the VDOT Traffic Engineering Division Traffic Monitoring Section who produce these books welcome requests for other helpful ways of presenting the summary information.

A compact disc (CD) is available that includes files in the Adobe® Portable Document Format (PDF) that can be displayed, searched, and printed using common desktop computer equipment. The CD includes the publications described above as well as a number of other reports, including specialized VMT summaries and smaller AADT reports for each city and town separately.

Publication Notes

Parallel Roads

For road inventory and management purposes, some roadways are counted separately by direction and have separately published traffic estimates for each direction of travel. Examples of such roadways are the interstate system and routes with separated facilities and (usually) one-way traffic facilities in urban areas. In these publications, they are referred to as parallel roads. As a convenience for the users of the publication, the listing for segments of roads with parallel segments are published with both the traffic estimates for their own direction of travel (e.g. I-95 Northbound) as well as the estimate of the total of all traffic on the same route including parallel roadways (all directions of I-95). The publication will have a "Combined Traffic Estimates for Parallel Roadways on this Route" or "Combined Traffic" identifiers for the combined direction of travel estimates.

Roadways such as I-395 with a North segment, a South segment and a separate Reversible lane segment will have the estimate for more than two parallel roadways included in the entire combined traffic estimate.

Some routes have very complicated paths through cities and towns. These parallel paths may be too complex to allow a relationship between nearby sections of the opposite direction on the same route. In this case, to indicate that the traffic estimates for such a road segment may not include all directions of traffic on that route, the line that would list the combined values will indicate "NA" for not available.

VDOT's traffic monitoring program includes more than 100,000 segments of roads and highways ranging from several mile sections of Interstate highways to very short sections of city streets. Due to problems experienced obtaining some traffic count data, and the level of quality necessary to maintain confidence in the data, no estimate is currently available for some segments of roadway. These segments are included in the publications indicating "NA" for not available. It is the intention of the VDOT Traffic Engineering Division Traffic Monitoring group to obtain the data necessary and to report traffic volume estimates on all road segments included in these publications.

Many of the road segments in this program are local secondary roads. The amount and detail of data collected on these roads are not as great as the data collected on higher volume roads. The vehicle classification, average weekday traffic volumes, and the theoretical design hour traffic volumes are not calculated for these roads. The publications indicate "NA" for the information that is not available.

This publication is based on a traffic monitoring program initiated in 1997. Because the data collection techniques and statistical evaluation processes are different than those used in previous years, comparison with previous publications may be misleading.

Glossary of Terms:

Route: The Route Number assigned to this segment of roadway with the master inventory route number if this is an overlapping route, with official street or highway name if available.

Length: Length of the traffic segment in miles.

AADT: Annual Average Daily Traffic. The estimate of typical daily traffic on a road segment for all days of the week, Sunday through Saturday, over the period of one year.

QA: Quality of AADT:

- A Average of Complete Continuous Count Data
- B Average of Selected Continuous Count Data
- F Factored Short Term Traffic Count Data
- G Factored Short Term Traffic Count Data with Growth Element
- H Historical Estimate
- M Manual Uncounted Estimate
- N AADT of Similar Neighboring Traffic Link
- O Provided By External Source
- R Raw Traffic Count, Unfactored

4Tire: Percentage of the traffic volume made up of motorcycles, passenger cars, vans and pickup trucks.

Bus: Percentage of the traffic volume made up of busses.

2Axle Truck: Percentage of the traffic volume made up of 2 axle single unit trucks (not including pickups and vans).

3+Axle Truck: Percentage of the traffic volume made up of single unit trucks with three or more axles.

1Trail Truck: Percentage of the traffic volume made up of units with a single trailer.

2Trail Truck: Percentage of the traffic volume made up of units with more than one trailer.

QC: Quality of Classification Data:

- A Average of Complete Continuous Count Data
- B Average of Selected Continuous Count Data
- C Short Term Classified Traffic Count Data
- F Factored Short Term Traffic Count Data
- H Historical Estimate
- M Mass Collective Average
- N Classification Estimates of Similar Neighboring Traffic Link

K Factor: The estimate of the portion of the traffic volume traveling during the peak hour or design hour.

QK: Quality of the K Factor estimate:

- A Factor based on 30th Highest Hour Observed During at least 250 days of Continuous Traffic Data
- B Factor based on other Hour Observed During Less than 250 days of Continuous Traffic Data
- F Factor based on Highest Hour Collected at in a 48 Hour Weekday Period
- M Factor based on Manual Estimate of design hour
- N Design Hour Factor (K Factor) of Similar Neighboring Traffic Link
- O Provided by External Source

Dir Factor: The estimate of the portion of the traffic volume traveling in the peak direction during the peak hour..

AAWDT: Average Annual Weekday Traffic. The estimate of typical traffic over the period of one year for the days between Monday through Thursday inclusive.






QW: Quality of AAWDT:

- A Average of Complete Continuous Count Data
- B Average of Selected Continuous Count Data
- F Factored Short Term Traffic Count Data
- G Factored Short Term Traffic Count Data with Growth Element
- M Manual Uncounted Estimate
- N AAWDT of Similar Neighboring Traffic Link
- O Provided by External Source








Year: Year for which the published values are appropriate. If the Quality of AADT (QA) is "R", the year is the year that the raw traffic count was collected, and if available,

Route Shield Legend

Route Systems

-  Interstate Route Traffic volume data for Interstate Routes and some other routes are reported separately by direction, as well as combined.
-  US Route
-  Virginia State Route
-  Frontage Road (F precedes frontage route number)
-  Secondary Route

Special Routes

-  Bus - Business Route
 Bypas - Bypass Route
 Truck - Truck Route
-  ALT - Alternate Route
 Wve - Wve Route connector
-  P - Parallel Route; Southbound or Westbound direction lanes of a numbered route where they are on a different road facility than the other direction.
-  The VDOT Maintenance Jurisdiction number is displayed below the Secondary Route Number if the Maintenance Jurisdiction is different than the jurisdiction in the title of the report.

Virginia Department of Transportation
 Traffic Engineering Division
 2014
 Annual Average Daily Traffic Volume Estimates By Section of Route
 Culpeper Maintenance Area

Route	Jurisdiction	Length	AADT	QA	4Tire	Bus	-----Truck-----				QC	K Factor	QK	Dir Factor	AAWDT	QW
							2Axle	3+Axle	1Trail	2Trail						
From: BUS US 15 Orange Road																
3 522 Germanna Hwy	Town of Culpeper	0.96	8800	F	94%	1%	1%	2%	2%	0%	F	0.086	F	0.505	9300	F
To: ECL Culpeper																
3 522 Germanna Hwy	Culpeper County	0.34	11000	F	94%	1%	1%	2%	2%	0%	C	0.088	F	0.565	12000	F
To: US 15, US 29																
3 522 Germanna Hwy	Culpeper County	0.32	15000	F	93%	0%	1%	2%	4%	0%	C	0.085	F	0.595	15000	F
To: US 522 Zachary Taylor Hwy																
3 Germanna Hwy	Culpeper County	4.63	7800	F	93%	0%	1%	1%	4%	0%	F	0.085	F	0.508	8100	F
To: 23-663 Batna Rd																
3 Germanna Hwy	Culpeper County	3.73	8300	F	93%	0%	1%	1%	4%	0%	F	0.086	F	0.571	8600	F
To: 23-750 Ellis Rd																
3 Germanna Hwy	Culpeper County	4.37	10000	F	93%	0%	1%	1%	4%	0%	C	0.088	F	0.65	10000	F
To: Orange County Line																
From: Madison County Line																
15 James Madison Hwy	Culpeper County	5.10	5300	F	94%	0%	1%	1%	4%	0%	F	0.095	F	0.581	5400	F
To: 23-649 Cedar Mountain Dr																
15 James Madison Hwy	Culpeper County	2.75	6700	F	94%	0%	1%	1%	4%	0%	F	0.092	F	0.569	6900	F
To: SR 299 Madison Rd																
15 James Madison Hwy	Culpeper County	0.82	6300	F	94%	0%	1%	1%	4%	0%	F	0.09	F	0.591	6500	F
To: US 29 South Of Culpeper																
15 29 James Madison Hwy	Culpeper County	1.32	24000	F	93%	1%	1%	1%	4%	0%	F	0.085	F	0.624	22000	F
To: US 522																
15 29 James Madison Hwy	Culpeper County	3.88	26000	F	93%	1%	1%	1%	4%	0%	F	0.084	F	0.598	24000	F
To: BUS US 15, BUS US 29 North of Culpeper																
From: BUS US 15, 29 North of Culpeper																
15 29 James Madison Hwy	Culpeper County	2.65	26000	F	91%	1%	1%	1%	7%	0%	F	0.082	F	0.615	26000	F
To: 23-663 Alanthus Rd																
15 29 James Madison Hwy	Culpeper County	4.31	31000	F	91%	1%	1%	1%	7%	0%	F	0.084	F	0.643	30000	F
To: Bus US 15, Bus US 29 South of Remington																
15 29 James Madison Hwy	Culpeper County	0.24	28000	F	91%	1%	1%	1%	7%	0%	F	0.084	F	0.65	27000	F
To: Fauquier County Line																
From: US 15, US 29 South of Remington																
Bus 15 Bus 29 Remington Rd	Culpeper County	0.56	1700	F	98%	0%	1%	0%	0%	0%	C	0.097	F	0.509	1700	F
To: Fauquier County Line																
From: US 15 South of Culpeper																
Bus 15 Orange Rd	Culpeper County	0.07	7400	F	97%	0%	1%	2%	0%	0%	C	0.095	F	0.51	7900	F
To: SCL Culpeper																
From: SCL Culpeper																
Bus 15 Orange Rd	Town of Culpeper	1.32	8000	F	96%	1%	1%	2%	0%	0%	C	0.086	F	0.515	8500	F
To: US 522 Germanna Hwy																

Virginia Department of Transportation
Traffic Engineering Division
2014
Annual Average Daily Traffic Volume Estimates By Section of Route
Culpeper Maintenance Area

Route	Jurisdiction	Length	AADT	QA	4Tire	Bus	-----Truck-----				QC	K Factor	QK	Dir Factor	AAWDT	QW
							2Axle	3+Axle	1Trail	2Trail						
Bus 15 522 Germanna Highway	From: [] Town of Culpeper	US 522 Germanna Hwy 0.12	5700	F	97%	1%	1%	1%	1%	0%	C	0.09	F	0.583	6000	F
	To: [] Main Street S															
Bus Bus 15 29 522 Main St	From: [] Town of Culpeper	Germanna Highway 0.26	11000	F	97%	1%	1%	1%	1%	0%	C	0.078	F	0.514	12000	F
	To: [] 204-3651 Orange Rd															
Bus Bus 15 29 522 Main St	From: [] Town of Culpeper	204-3651 Orange Rd 0.59	17000	F	97%	1%	1%	1%	1%	0%	F	0.075	F	0.571	18000	F
	To: [] US 522 Evans Street															
Bus Bus 15 29 Main St	From: [] Town of Culpeper	US 522 Evans Street 0.20	27000	G	97%	1%	1%	0%	1%	0%	C	NA		28000	G	
	To: [] Begin SR 229															
Bus Bus 15 29 229 Main St	From: [] Town of Culpeper	Begin SR 229 0.06	27000	G	97%	1%	1%	0%	1%	0%	C	NA		28000	G	
	To: [] SR 229, Madison Hwy															
Bus Bus 15 29 Madison Highway	From: [] Town of Culpeper	SR 229, Madison Hwy 0.22	21000	G	98%	0%	1%	0%	1%	0%	C	NA		22000	G	
	To: [] Nottingham Street															
Bus Bus 15 29 Madison Highway	From: [] Town of Culpeper	Nottingham Street 0.91	22000	G	97%	1%	1%	0%	1%	0%	C	NA		23000	G	
	To: [] NCL Culpeper															
Bus Bus 15 29 Madison Highway	From: [] Culpeper County	NCL Culpeper 2.07	11000	A	96%	1%	1%	1%	2%	0%	C	0.093	A	0.635	11000	A
	To: [] US 15, US 29, 23-762															
29 James Monroe Hwy	From: [] Culpeper County	Madison County Line 2.79	19000	F	93%	1%	1%	1%	4%	0%	F	0.085	F	0.576	18000	F
	To: [] 23-603 White Shop Rd															
29 James Monroe Hwy	From: [] Culpeper County	23-603 White Shop Rd 3.65	26000	F	93%	1%	1%	1%	4%	0%	F	0.087	F	0.628	24000	F
	To: [] Bus US 29 South of Culpeper															
29 James Monroe Hwy	From: [] Culpeper County	Bus US 29 South of Culpeper 1.02	20000	F	93%	1%	1%	1%	4%	0%	F	0.083	F	0.636	19000	F
	To: [] US 15 James Madison Hwy															
29 15 James Madison Hwy	From: [] Culpeper County	US 15 James Madison Hwy 1.32	24000	F	93%	1%	1%	1%	4%	0%	F	0.085	F	0.624	22000	F
	To: [] US 522															
29 15 James Madison Hwy	From: [] Culpeper County	US 522 3.88	26000	F	93%	1%	1%	1%	4%	0%	F	0.084	F	0.598	24000	F
	To: [] Bus US 15, Bus US 29 North of Culpeper															
29 15 James Madison Hwy	From: [] Culpeper County	Bus US 15, Bus US 29 North of Culpeper 2.65	26000	F	91%	1%	1%	1%	7%	0%	F	0.082	F	0.615	26000	F
	To: [] 23-663 Alanthus Rd															
29 15 James Madison Hwy	From: [] Culpeper County	23-663 Alanthus Rd 4.31	31000	F	91%	1%	1%	1%	7%	0%	F	0.084	F	0.643	30000	F
	To: [] Bus US 15, Bus US 29 South of Remington															
29 15 James Madison Hwy	From: [] Culpeper County	Bus US 15, Bus US 29 South of Remington 0.24	28000	F	91%	1%	1%	1%	7%	0%	F	0.084	F	0.65	27000	F
	To: [] Fauquier County Line															

Virginia Department of Transportation
Traffic Engineering Division
2014
Annual Average Daily Traffic Volume Estimates By Section of Route
Culpeper Maintenance Area

Route	Jurisdiction	Length	AADT	QA	4Tire	Bus	-----Truck-----				QC	K Factor	QK	Dir Factor	AAWDT	QW
							2Axle	3+Axle	1Trail	2Trail						
From: [] To: [] Bus 29 Madison Rd	Culpeper County	0.28	14000	F	98%	0%	1%	0%	1%	0%	C	0.088	F	0.579	15000	F
From: [] To: [] Bus 29 Madison Rd	Town of Culpeper	1.27	15000	F	98%	0%	1%	0%	0%	0%	C	0.089	F	0.557	16000	F
From: [] To: [] Bus 29 Madison Rd	Town of Culpeper	0.12	13000	F	98%	0%	1%	0%	1%	0%	F	0.079	F	0.512	14000	F
From: [] To: [] Bus 29 Bus 15 Bus 522 Main St	Town of Culpeper	0.26	11000	F	97%	1%	1%	1%	1%	0%	C	0.078	F	0.514	12000	F
From: [] To: [] Bus 29 Bus 15 Bus 522 Main St	Town of Culpeper	0.59	17000	F	97%	1%	1%	1%	1%	0%	F	0.075	F	0.571	18000	F
From: [] To: [] Bus 29 Bus 15 Main St	Town of Culpeper	0.20	27000	G	97%	1%	1%	0%	1%	0%	C	NA		28000	G	
From: [] To: [] Bus 29 Bus 15 229 Main St	Town of Culpeper	0.06	27000	G	97%	1%	1%	0%	1%	0%	C	NA		28000	G	
From: [] To: [] Bus 29 Bus 15 Madison Highway	Town of Culpeper	0.22	21000	G	98%	0%	1%	0%	1%	0%	C	NA		22000	G	
From: [] To: [] Bus 29 Bus 15 Madison Highway	Town of Culpeper	0.91	22000	G	97%	1%	1%	0%	1%	0%	C	NA		23000	G	
From: [] To: [] Bus 29 Bus 15 Madison Highway	Culpeper County	2.07	11000	A	96%	1%	1%	1%	2%	0%	C	0.093	A	0.635	11000	A
From: [] To: [] Bus 29 Bus 15 Remington Rd	Culpeper County	0.56	1700	F	98%	0%	1%	0%	0%	0%	C	0.097	F	0.509	1700	F
From: [] To: [] 211 Lee Highway	Culpeper County (Maint: 78)	2.95	7800	G	98%	0%	1%	0%	0%	0%	C	0.088	F	0.7	8000	G
From: [] To: [] 211 Lee Highway	Culpeper County (Maint: 78)	0.95	14000	G	98%	0%	1%	0%	0%	0%	F	0.092	F	0.752	15000	G
From: [] To: [] Bus 229 Bus 15 Bus 29 Main St	Town of Culpeper	0.06	27000	G	97%	1%	1%	0%	1%	0%	C	NA		28000	G	
From: [] To: [] 229 Main St	Town of Culpeper	0.93	9000	G	95%	2%	1%	1%	0%	0%	C	NA		9500	G	
From: [] To: [] 229 Rixeyville Rd	Culpeper County	1.21	10000	F	96%	1%	1%	1%	1%	0%	F	0.089	F	0.586	10000	F

Virginia Department of Transportation
Traffic Engineering Division
2014
Annual Average Daily Traffic Volume Estimates By Section of Route
Culpeper Maintenance Area

Route	Jurisdiction	Length	AADT	QA	4Tire	Bus	-----Truck-----				QC	K Factor	QK	Dir Factor	AAWDT	QW	
							2Axle	3+Axle	1Trail	2Trail							
		From:	23-685 Chestnut Fork Rd; Catalpa														
229 Rixeyville Rd	Culpeper County	4.92	7200	F	96%	1%	1%	1%	1%	0%	C	0.102	F	0.534	7400	F	
		To:	23-640 Monumental Mills Rd; Rixeyville														
229 Rixeyville Rd	Culpeper County	5.45	7100	F	96%	1%	1%	1%	1%	0%	F	0.100	F	0.734	7200	F	
		From:	23-621 Jefferson Rd														
229 Rixeyville Rd	Culpeper County	2.15	7000	F	96%	1%	1%	1%	1%	0%	F	0.092	F	0.777	7100	F	
		To:	US 211 Lee Highway														
		From:	US 15 James Madison Hwy														
299 Madison Rd	Culpeper County	0.79	3900	F	96%	0%	0%	2%	1%	0%	C	0.085	F	0.574	4100	F	
		To:	US 29; Bus US 29 South of Culpeper														
		From:	Orange County Line														
522 Zachary Taylor Hwy	Culpeper County	6.36	5500	F	95%	0%	1%	1%	3%	0%	F	0.095	F	0.659	5700	F	
		To:	23-652 Cedar Grove Rd														
522 Zachary Taylor Hwy	Culpeper County	0.92	7200	F	95%	0%	1%	1%	3%	0%	C	0.101	F	0.641	7400	F	
		To:	SR 3 Germanna Hwy														
		From:	SR 3; Zachary Taylor Hwy														
522 3 Germanna Hwy	Culpeper County	0.32	15000	F	93%	0%	1%	2%	4%	0%	C	0.085	F	0.595	15000	F	
		To:	US 15, US 29														
522 3 Germanna Hwy	Culpeper County	0.34	11000	F	94%	1%	1%	2%	2%	0%	C	0.088	F	0.565	12000	F	
		To:	ECL Culpeper														
522 3 Germanna Hwy	Town of Culpeper	0.96	8800	F	94%	1%	1%	2%	2%	0%	F	0.086	F	0.505	9300	F	
		To:	US 15 Bus Orange Road														
		From:	RT 15 BUS														
522 15 Germanna Highway	Town of Culpeper	0.12	5700	F	97%	1%	1%	1%	1%	0%	C	0.09	F	0.583	6000	F	
		To:	MAIN STREET S														
		From:	Germanna Hwy														
522 15 29 Main St	Town of Culpeper	0.26	11000	F	97%	1%	1%	1%	1%	0%	C	0.078	F	0.514	12000	F	
		To:	204-3651 Orange Rd														
522 15 29 Main St	Town of Culpeper	0.59	17000	F	97%	1%	1%	1%	1%	0%	F	0.075	F	0.571	18000	F	
		To:	Evans St														
		From:	Bus US 15, Bus US 29 Main St														
522 Evans St	Town of Culpeper	0.08	12000	F	97%	1%	1%	1%	1%	0%	F	0.081	F	0.657	13000	F	
		To:	N West St														
		From:	N West Street														
522 Evans St	Town of Culpeper	1.44	11000	F	97%	1%	1%	1%	1%	0%	C	0.081	F	0.566	12000	F	
		To:	WCL Culpeper														
522 Sperryville Pike	Culpeper County	7.34	5100	F	96%	0%	1%	1%	2%	0%	C	0.083	F	0.52	5200	F	
		To:	23-707 Slate Mills Rd														
522 Sperryville Pike	Culpeper County	0.93	2200	F	96%	0%	1%	1%	2%	0%	F	0.092	F	0.623	2200	F	
		To:	Rappahannock County Line														

Virginia Department of Transportation
Traffic Engineering Division
2014
Annual Average Daily Traffic Volume Estimates By Section of Route
Culpeper Maintenance Area

Route	Length	AADT	QA	4Tire	Bus	-----Truck-----				QC	K Factor	QK	Dir Factor	AAWDT	QW	Year
						2Axle	3+Axle	1Trail	2Trail							
Culpeper County																
(F715) Hubbards Rd	0.75	70	R			From: FR-716, US 15					NA			NA		04/22/2014
						To: US 15, Bus US 15										
(F716)	0.06	40	T			From: FR-715, US 15					NA			5900	G	2014
						To: Dead End										
(F717) Richlands Rd	0.48	100	R			From: US 15 James Madison Hwy; 23-674					NA			NA		09/25/2014
						To: Dead End										
(F718)	0.09	20	T			From: Dead End					NA			5900	G	2014
						To: 23-676; 23-678										
(F719)	0.17	790	R			From: Dead End					NA			NA		09/26/2014
						To: Dead End										
(F720) Rabbit Run	0.32	40	R			From: US 522 Germanna Hwy					NA			NA		09/25/2014
						To: Dead End										
(F721) Poor Farm Rd	0.73	210	R			From: Dead End					NA			NA		09/11/2014
						To: Greens Corner Rd										
(600) York Rd	0.40	170	R			From: SR 3 W, Germanna Hwy					NA			NA		08/08/2014
						To: 23-663 Stevensburg Rd										
(600) York Rd	0.40	100	R			From: 23-705 Fairfield Lane					NA			NA		08/08/2014
						To: SR 3 E, Germanna Hwy										
(600) York Rd	0.20	170	R			From: 23-617 Winston Rd					NA			NA		08/08/2014
						To: 23-617 Winston Rd										
(601) Kettle Club Rd	0.55	70	R			From: 0.55 MN 23-617 Winston Rd					NA			NA		08/15/2014
						To: 23-720 Cedar Run Church Rd										
(601) Kettle Club Rd	0.55	100	R			From: 23-720 Cedar Run Church Rd					NA			NA		08/15/2014
						To: US 15 James Madison Hwy										
(602) Mortons Lane	0.60	20	R			From: 23-649 Cedar Mountain Dr					NA			NA		08/13/2014
						To: 23-652 Mitchell Rd										
(603) White Shop Rd	0.30	1600	R			From: US 29 James Monroe Hwy					NA			NA		08/13/2014
						To: 23-657 Allens Lane										
(603) White Shop Rd	1.40	360	R			From: 23-643; 23-645					NA			NA		08/13/2014
						To: 23-692 Old Orange Rd										
(603) White Shop Rd	1.70	1100	R			From: 23-605 Major Brown Dr					NA			NA		08/13/2014
						To: Rappahannock County Line										
(604) Emerald Hill Rd	1.60	40	R			From: Madison County Line					NA			NA		08/20/2014
						To: 23-604 Emerald Hill Rd										
(605) Major Brown Dr	0.40	60	R			From: 23-704 House Hollow Rd					NA			NA		08/20/2014
						To: Rappahannock County Line										
(605) Major Brown Dr	0.60	40	R			From: Rappahannock County Line					NA			NA		08/20/2014
						To: Rappahannock County Line										
(605) Major Brown Dr	1.00	50	R			From: Rappahannock County Line					NA			NA		08/20/2014
						To: Rappahannock County Line										

Virginia Department of Transportation
Traffic Engineering Division
2014
Annual Average Daily Traffic Volume Estimates By Section of Route
Culpeper Maintenance Area

Route	Length	AADT	QA	4Tire	Bus	-----Truck-----				QC	K Factor	QK	Dir Factor	AAWDT	QW	Year
						2Axle	3+Axle	1Trail	2Trail							
Culpeper County																
(606) Novum Rd	1.00	90	R			From: Madison County Line To: 23-608 Oakland Rd					NA			NA		08/20/2014
(607) Cabin Rd	1.90	49	R			From: Madison County Line; 23-606 To: 23-644 Reva Rd					NA			NA		08/20/2014
(608) Oakland Rd	2.30	310	R			From: Madison County Line To: 23-644 Reva Rd					NA			NA		08/20/2014
(609) Hoover Rd	2.00	1800	F	96%	1%	1%	0%	1%	0%	C	0.100	F	0.734	1800	F	2014
(610) Maddens Tavern Rd	1.70	110	R			From: 23-669 Carrico Mills Rd To: 23-724 Youngs Lane					NA			NA		08/08/2014
(610) Maddens Tavern Rd	1.01	210	R			From: 23-647 Revercomb Rd To: 23-620 S, Edwards Shop Rd					NA			NA		08/08/2014
(610) Eleys Ford Rd	1.02	880	F	95%	0%	1%	1%	2%	0%	C	0.104	F	0.566	910	F	2014
(610) Eleys Ford Rd	2.52	780	F	95%	0%	1%	1%	2%	0%	F	0.121	F	0.62	800	F	2014
(610) Eleys Ford Rd	1.80	700	F	95%	0%	1%	1%	2%	0%	F	0.108	F	0.589	720	F	2014
(610) Eleys Ford Rd	0.41	610	F	95%	0%	1%	1%	2%	0%	F	0.103	F	0.549	630	F	2014
(610) Eleys Ford Rd	3.59	470	F	95%	0%	1%	1%	2%	0%	F	0.098	F	0.558	480	F	2014
(611) Waterford Rd	2.50	440	F	98%	0%	1%	1%	0%	0%	F	0.098	F	0.667	460	F	2014
(611) Waterford Rd	2.50	800	F	98%	0%	1%	1%	0%	0%	C	0.092	F	0.610	830	F	2014
(612) Wayland Rd	0.28	200	R			From: 23-1036 Shadow Dr To: SCL Culpeper					NA			NA		08/27/2014
(613) Waterloo Rd	0.02	230	R			From: US 211 Lee Highway To: Rappahannock County Line; 78-613; Gap					NA			NA		08/27/2014
(613) Waterloo Rd	0.45	230	R			From: 23-621 Riley Rd To: 23-772 Dulin Dr					NA			NA		08/27/2014
(613) Waterloo Rd	0.82	340	R			From: 23-622 Old Bridge Rd To: Fauquier County Line					NA			NA		08/27/2014
(613) Waterloo Rd	2.58	190	R			From: Madison County Line To: 23-615 Rapidan Rd					NA			NA		08/15/2014
(613) Waterloo Rd	0.05	840	R			From: Orange County Line To: 23-647 Willis Ford Rd					NA			NA		05/21/2009
(614) Locust Dale Rd	2.30	280	F	96%	0%	2%	2%	0%	0%	C	0.109	F	0.606	280	F	2014
(615) Rapidan Rd	0.97	1200	F	95%	0%	1%	2%	2%	0%	C	0.098	F	0.698	1200	F	2014
(615) Rapidan Rd	1.40	1100	F	95%	0%	1%	2%	2%	0%	F	0.112	F	0.71	1200	F	2014
						From: 23-653 Wilhoite Lane										

Virginia Department of Transportation
Traffic Engineering Division
2014
Annual Average Daily Traffic Volume Estimates By Section of Route
Culpeper Maintenance Area

Route	Length	AADT	QA	4Tire	Bus	-----Truck-----				QC	K Factor	QK	Dir Factor	AAWDT	QW	Year
						2Axle	3+Axle	1Trail	2Trail							
Culpeper County																
(615) Rapidan Rd	2.80	1400	F	95%	0%	1%	2%	2%	0%	F	0.103	F	0.545	1500	F	2014
						From: 23-653 Wilhoite Lane										
						To: 23-652 Mitchell Rd										
(615) Rapidan Rd	2.30	1700	F	95%	0%	1%	2%	2%	0%	F	0.117	F	0.559	1700	F	2014
						From: US 522 Zachary Taylor Hwy										
						To: US 522 Sperryville Pike										
(616) Woodland Church Rd	1.40	900	R								NA			NA		08/22/2014
						From: 23-638 Cherry Hill Rd										
						To: 23-692 Old Orange Rd										
(617) Winston Rd	1.00	47	R								NA			NA		08/15/2014
						From: 23-601 Kettle Club Rd										
(617) Winston Rd	1.10	60	R								NA			NA		08/15/2014
						From: US-522 S, Zachary Taylor Hwy										
						To: US-522 N, Zachary Taylor Hwy										
(617) Raccoon Ford Rd	1.20	130	R								NA			NA		08/13/2014
						From: 23-652 Mitchell Rd										
(617) Raccoon Ford Rd	0.70	100	R								NA			NA		08/13/2014
						From: 23-654 Wilson Rd										
(617) Raccoon Ford Rd	3.00	60	R								NA			NA		08/13/2014
						From: 23-647 Algonquin Trail										
(617) Raccoon Ford Rd	0.70	140	R								NA			NA		08/08/2014
						From: Orange County Line										
(618) Gray Horse Lane	0.20	70	M								NA			NA		09/02/2014
						From: Dead End										
						To: 23-611 Waterford Rd										
(619) Richards Ferry Rd	0.30	250	R								NA			NA		08/06/2014
						From: 23-610 Eleys Ford Rd										
(619) Richards Ferry Rd	0.60	220	R								NA			NA		08/06/2014
						From: 0.30 ME 23-610 Eleys Ford Rd										
(619) Richards Ferry Rd	0.64	170	R								NA			NA		08/06/2014
						From: 23-701 Walkers Lane										
(619) Richards Ferry Rd	1.26	120	R								NA			NA		08/06/2014
						From: 0.64 ME 23-701 Walkers Lane										
(619) Richards Ferry Rd	1.70	45	R								NA			NA		08/06/2014
						From: 23-683 River Mill Rd										
(619) Richards Ferry Rd	0.30	20	R								NA			NA		08/06/2014
						From: 23-743 Beach Rd										
(619) Richards Ferry Rd	2.00	9	R								NA			NA		08/06/2014
						From: 0.30 ME 23-743 Beach Rd										
						To: Stafford County Line										
(620) Yellowbottom Rd	2.48	1000	R								NA			NA		08/06/2014
						From: SR 3 Germanna Hwy										
						To: 23-610 S, Eleys Ford Rd										
(620) Edwards Shop Rd	2.90	850	F	96%	0%	1%	1%	1%	0%	C	0.143	F	0.756	870	F	2014
						From: 23-610 N, Eleys Ford Rd										
(620) Edwards Shop Rd	1.50	1000	F	96%	0%	1%	1%	1%	0%	F	0.145	F	0.787	1000	F	2014
						From: 23-682 Fields Mill Rd										
(620) Edwards Shop Rd	1.30	1600	G	97%	0%	1%	0%	1%	0%	C	0.129	F	0.74	1700	G	2014
						From: 23-670 Corder Rd										
						To: Fauquier County Line										
(621) Lakota Rd	2.34	370	F	97%	0%	1%	1%	1%	0%	F	0.1	F	0.633	380	F	2014
						From: Fauquier County Line										
						To: 23-625 Ryland Chapel Rd										

Virginia Department of Transportation
Traffic Engineering Division
2014
Annual Average Daily Traffic Volume Estimates By Section of Route
Culpeper Maintenance Area

Route	Length	AADT	QA	4Tire	Bus	-----Truck-----				QC	K Factor	QK	Dir Factor	AAWDT	QW	Year
						2Axle	3+Axle	1Trail	2Trail							
Culpeper County																
(621) Jeffersonton Rd	1.54	710	F	97%	0%	1%	1%	1%	0%	F	0.099	F	0.608	730	F	2014
(621) Jeffersonton Rd	0.75	1000	F	97%	0%	1%	1%	1%	0%	F	0.093	F	0.67	1000	F	2014
(621) Jeffersonton Rd	1.40	2000	F	97%	0%	1%	1%	1%	0%	C	0.096	F	0.608	2000	F	2014
(621) Colvin Rd	1.26	1600	R								NA			NA		08/27/2014
(621) Colvin Rd	1.24	1600	R								NA			NA		08/27/2014
(621) Riley Rd	0.30	330	R								NA			NA		08/27/2014
(622) Old Bridge Rd	1.30	360	R								NA			NA		08/27/2014
(623) Myers Mill Rd	3.00	420	R								NA			NA		09/04/2014
(624) Sheads Mountain Rd	2.23	100	R								NA			NA		08/27/2014
(624) Oak Shade Rd	0.45	70	R								NA			NA		09/04/2014
(624) Oak Shade Rd	1.50	180	R								NA			NA		09/04/2014
(624) Oak Shade Rd	1.10	100	R								NA			NA		09/04/2014
(625) Mt Zion Church Rd	2.60	870	R								NA			NA		09/04/2014
(625) Mt Zion Church Rd	0.50	770	R								NA			NA		09/04/2014
(625) Mt Zion Church Rd	2.50	390	F	97%	1%	0%	1%	0%	0%	F	0.116	F	0.614	400	F	2014
(625) Ryland Chapel Rd	3.50	380	F	97%	1%	0%	1%	0%	0%	C	0.122	F	0.628	390	F	2014
(626) Korea Rd	1.35	40	R								NA			NA		08/25/2014
(626) Korea Rd	1.25	230	R								NA			NA		08/25/2014
(626) Holly Springs Rd	0.60	130	R								NA			NA		08/27/2014
(626) Black Hill Rd	0.70	60	R								NA			NA		08/27/2014
(626) Black Hill Rd	2.80	170	R								NA			NA		08/27/2014
(626) Black Hill Rd	0.01	1100	R								NA			NA		08/27/2014

Virginia Department of Transportation
Traffic Engineering Division
2014
Annual Average Daily Traffic Volume Estimates By Section of Route
Culpeper Maintenance Area

Route	Length	AADT	QA	4Tire	Bus	-----Truck-----				QC	K Factor	QK	Dir Factor	AAWDT	QW	Year
						2Axle	3+Axle	1Trail	2Trail							
Culpeper County																
(627) Homeland Rd	2.00	390	F	99%	0%	0%	1%	0%	0%	C	0.108	F	0.575	410	F	2014
(628) Curling Creek Lane	1.21	50	R									NA		NA		08/22/2014
(628) Weslyn Dr	1.50	70	R									NA		NA		08/22/2014
(628) Hazel River Rd	2.90	150	R									NA		NA		08/08/2014
(628) Hazel River Rd	0.10	110	R									NA		NA		08/25/2014
(628) Hazel River Rd	1.10	350	R									NA		NA		08/25/2014
(628) Butler Store Rd	1.30	110	R									NA		NA		08/25/2014
(629) Scotts Mill Rd	3.40	800	R									NA		NA		08/22/2014
(629) Settle School Rd	2.20	140	R									NA		NA		08/22/2014
(629) Settle School Rd	1.50	130	R									NA		NA		08/22/2014
(630) Jamesons Mill Rd	1.00	390	R									NA		NA		09/04/2014
(630) Jamesons Mill Rd	0.30	310	R									NA		NA		09/04/2014
(630) Jamesons Mill Rd	2.00	70	R									NA		NA		09/04/2014
(630) Jamesons Mill Rd	0.80	8	R									NA		NA		09/04/2014
(631) Muddy Run Lane	0.30	80	M									NA		NA		09/02/2014
(631) Muddy Run Lane	0.30	380	R									NA		NA		09/04/2014
(632) Dutch Hollow Rd	3.17	830	F	98%	0%	1%	1%	0%	0%	C	0.108	F	0.652	830	F	2014
(632) Dutch Hollow Rd	1.20	420	R									NA		NA		08/22/2014
(632) Dutch Hollow Rd	1.20	220	R									NA		NA		08/22/2014
(633) Reva Rd	0.11	2300	F	98%	0%	1%	0%	0%	0%	F	0.093	F	0.635	2400	F	2014
(633) Reva Rd	0.22	2100	F	98%	0%	1%	0%	0%	0%	C	0.097	F	0.683	2200	F	2014
(633) Hudson Mill Rd, Norman Rd	0.60	930	F	98%	0%	1%	0%	0%	0%	F	0.103	F	0.535	960	F	2014

Virginia Department of Transportation
Traffic Engineering Division
2014
Annual Average Daily Traffic Volume Estimates By Section of Route
Culpeper Maintenance Area

Route	Length	AADT	QA	4Tire	Bus	-----Truck-----				QC	K Factor	QK	Dir Factor	AAWDT	QW	Year	
						2Axle	3+Axle	1Trail	2Trail								
Culpeper County																	
633	Norman Rd	0.80	760	R							NA			NA		08/20/2014	
			From: 23-643 North Merrimac Rd														
633	Norman Rd	1.60	1300	R							NA			NA		08/20/2014	
			To: 23-716 Whippoorwill Lane														
633	Norman Rd	2.00	1600	F	94%	0%	1%	4%	1%	0%	C	0.095	F	0.529	1600	F	2014
			From: 23-719 Mountain Run Lake Rd														
633	Stonehouse Mountain Rd	2.60	410	R							NA			NA		08/22/2014	
			To: US 522 Sperryville Pike														
633	Drogheda Mountain Rd	1.50	540	R							NA			NA		08/22/2014	
			From: 23-729 Eggbornville Rd														
633	Alum Springs Rd	0.70	930	R							NA			NA		08/22/2014	
			To: 23-638 Alum Springs Rd														
			From: 23-638; Drogheda Mountain Rd														
633	Alum Springs Rd	2.60	1200	R							NA			NA		08/22/2014	
			To: 23-632 Dutch Hollow Rd														
			From: SR 229 Rixeyville Rd														
634	Griffinsburg Rd	0.89	440	F	99%	0%	1%	0%	0%	0%	F	0.102	F	0.62	450	F	2014
			To: 23-637 Memory Lane; Shanktown Rd														
634	Griffinsburg Rd	2.01	790	F	99%	0%	1%	0%	0%	0%	C	0.105	F	0.58	810	F	2014
			From: 23-716 Whippoorwill Lane														
			To: US 522 Sperryville Pike														
635	Hazeland Lane	0.76	110	R							NA			NA		08/22/2014	
			From: 23-646 Old Stillhouse Rd														
			To: Dead End														
636	Glebe Way	1.00	100	R							NA			NA		08/20/2014	
			From: 23-644 Reva Rd														
			To: 23-716 Whippoorwill Lane														
637	Shanktown Rd	0.80	360	F	97%	0%	2%	0%	1%	0%	C	0.121	F	0.595	370	F	2014
			From: 23-644 Reva Rd														
637	Memory Lane	0.35	50	M							NA			NA		09/08/2014	
			To: 23-634 Griffinsburg Rd														
			From: Dead End														
638	Cherry Hill Rd	2.30	2600	R							NA			NA		08/22/2014	
			From: US 522 Sperryville Pike														
			To: 23-729 W, Eggbornville Rd														
638	Alum Springs Rd	2.20	780	R							NA			NA		08/22/2014	
			From: 23-729 E, Eggbornville Rd														
			To: 23-633 Drogheda Mountain Rd														
639	Holly Spring Rd	0.40	140	R							NA			NA		08/27/2014	
			From: 23-626 Black Hill Rd														
639	Holly Spring Rd	0.89	100	R							NA			NA		08/27/2014	
			To: 23-730 Indian Run Rd														
639	Holly Spring Rd	1.49	700	R							NA			NA		08/25/2014	
			From: 0.89 MN 23-730 Indian Run Rd														
			To: Rappahannock County Line														
640	Docs Rd	0.50	110	R							NA			NA		08/25/2014	
			From: Rappahannock County Line														
640	Docs Rd	1.05	110	R							NA			NA		08/25/2014	
			To: 23-626 Korea Rd														
640	Monumental Mills Rd	1.70	450	F	99%	0%	1%	0%	0%	0%	F	0.120	F	0.619	470	F	2014
			From: 23-627 Homeland Rd														
640	Monumental Mills Rd	2.50	960	F	99%	0%	1%	0%	0%	0%	C	0.094	F	0.819	980	F	2014
			To: 23-628 S, Butler Store Rd														
			From: SR-229 N, Rixeyville Rd														

Virginia Department of Transportation
Traffic Engineering Division
2014
Annual Average Daily Traffic Volume Estimates By Section of Route
Culpeper Maintenance Area

Route	Length	AADT	QA	4Tire	Bus	-----Truck-----				QC	K Factor	QK	Dir Factor	AAWDT	QW	Year
						2Axle	3+Axle	1Trail	2Trail							
Culpeper County																
(640) Ryland Chapel Rd	3.20	270	F	99%	0%	1%	0%	0%	0%	F	0.131	F	0.580	280	F	2014
(641) Lakemont Dr	1.10	320	R								NA			NA		08/27/2014
(641) Mountain Run Lake Rd	0.40	2800	R								NA			NA		08/27/2014
(641) Gibson Mill Rd	2.49	1100	R								NA			NA		08/27/2014
(642) Dove Hill Rd	1.70	90	R								NA			NA		08/13/2014
(642) Dove Hill Rd	1.60	240	R								NA			NA		08/13/2014
(643) North Merrimac Rd	2.93	500	R								NA			NA		08/27/2014
(643) South Merrimac Rd	1.64	870	F	98%	0%	1%	1%	0%	0%	C	0.091	F	0.709	900	F	2014
(644) Reva Rd	1.15	1300	F	99%	0%	1%	0%	0%	0%	C	0.096	F	0.727	1400	F	2014
(644) Reva Rd	0.90	1000	F	99%	0%	1%	0%	0%	0%	F	0.109	F	0.738	1100	F	2014
(644) Reva Rd	0.80	1000	F	99%	0%	1%	0%	0%	0%	F	0.104	F	0.724	1000	F	2014
(644) Reva Rd	1.00	1100	R								NA			NA		08/20/2014
(644) Reva Rd	1.41	500	R								NA			NA		08/20/2014
(644) Reva Rd	1.30	250	R								NA			NA		08/20/2014
(645) Kirtley Trail	0.60	140	R								NA			NA		08/13/2014
(645) Kirtley Trail	2.70	480	R								NA			NA		08/13/2014
(646) Old Stillhouse Rd	2.25	270	R								NA			NA		08/22/2014
(646) Old Stillhouse Rd	1.90	80	R								NA			NA		08/22/2014
(646) Old Stillhouse Rd	1.30	70	R								NA			NA		08/22/2014
(646) Old Stillhouse Rd	0.30	90	R								NA			NA		08/22/2014
(646) Old Stillhouse Rd	1.40	170	R								NA			NA		08/25/2014
(647) Willis Ford Rd	0.40	100	R								NA			NA		08/08/2014

Virginia Department of Transportation
Traffic Engineering Division
2014
Annual Average Daily Traffic Volume Estimates By Section of Route
Culpeper Maintenance Area

Route	Length	AADT	QA	4Tire	Bus	-----Truck-----				QC	K Factor	QK	Dir Factor	AAWDT	QW	Year
						2Axle	3+Axle	1Trail	2Trail							
Culpeper County																
(647) Twin Mountains Rd	4.60	50	R								NA		NA			08/08/2014
			From: 23-736 Willis Ford Rd													
(647) Twin Mountains Rd	0.70	130	R								NA		NA			08/08/2014
			To: 23-655 Somerville Rd													
(647) Algonquin Trail	3.69	220	R								NA		NA			08/08/2014
			From: US 522 Zachary Taylor Hwy													
(647) Algonquin Trail	0.60	190	R								NA		NA			08/08/2014
			To: 23-661 Blackjack Rd													
(647) Algonquin Trail	1.50	250	R								NA		NA			08/08/2014
			From: 23-723 Stringfellow Rd													
(647) Batna Rd	0.70	300	F	96%	0%	1%	1%	2%	0%	F	0.105	F	0.594	310	F	2014
			To: 23-663 Batna Rd													
(647) Batna Rd	3.40	160	F	96%	0%	1%	1%	2%	0%	F	0.12	F	0.524	170	F	2014
			From: 23-663 Algonquin Trail													
(647) Revercomb Rd	0.90	1100	F	96%	0%	1%	1%	2%	0%	C	0.095	F	0.596	1100	F	2014
			To: 23-660 Highland Rd													
(648) Peacock Lane	0.80	10	R								NA		NA			08/13/2014
			From: SR 3													
(648) Cedar Ridge Rd	1.40	120	R								NA		NA			08/13/2014
			To: 23-610 Maddens Tavern Rd													
(649) Cedar Mountain Dr	1.61	740	R								NA		NA			08/13/2014
			From: Dead End													
(649) Cedar Mountain Dr	2.11	970	R								NA		NA			08/13/2014
			To: US 15 James Madison Hwy													
(650) Obannons Mill Rd	1.40	110	R								NA		NA			08/20/2014
			From: US 15 S, James Madison Hwy													
(650) Obannons Mill Rd	0.70	40	R								NA		NA			08/20/2014
			To: US 15 N, James Madison Hwy													
(650) Obannons Mill Rd	1.15	160	R								NA		NA			08/22/2014
			From: Dead End													
(651) Hardy Lane	0.28	5	R								NA		NA			09/11/2014
			To: 23-652 Mitchell Rd													
(651) Hardy Lane	0.10	80	R								NA		NA			08/13/2014
			From: 23-615 Rapidan Rd													
(652) Mitchell Rd	1.42	350	R								NA		NA			08/13/2014
			To: 23-652 Mitchell Rd													
(652) Mitchell Rd	2.10	310	R								NA		NA			08/13/2014
			From: 23-649 Cedar Mountain Dr													
(652) Mitchell Rd	1.20	40	R								NA		NA			08/13/2014
			To: US 522 S, Zachary Taylor Hwy													
(652) Mitchell Rd	1.80	180	R								NA		NA			08/13/2014
			From: US 522 MID													
(652) Mitchell Rd	0.40	290	R								NA		NA			08/13/2014
			To: 23-617 Racoon Ford Rd													
(652) Mitchell Rd	0.40	290	R								NA		NA			08/13/2014
			From: 23-656 Woolens Lane													
			To: US-522 N, Zachary Taylor Hwy													

Virginia Department of Transportation
Traffic Engineering Division
2014
Annual Average Daily Traffic Volume Estimates By Section of Route
Culpeper Maintenance Area

Route	Length	AADT	QA	4Tire	Bus	-----Truck-----				QC	K Factor	QK	Dir Factor	AAWDT	QW	Year
						2Axle	3+Axle	1Trail	2Trail							
Culpeper County																
(653) Wilhoite Lane	0.30	30	M											NA	NA	09/08/2014
(654) Wilson Rd	1.00	30	R											NA	NA	08/13/2014
(655) Somerville Rd	0.65	30	R											NA	NA	08/08/2014
(655) Somerville Rd	1.70	50	R											NA	NA	08/13/2014
(655) Somerville Rd	0.60	80	R											NA	NA	08/13/2014
(656) Woolens Lane	0.80	49	R											NA	NA	08/13/2014
(657) General Winder Rd	1.10	180	R											NA	NA	08/13/2014
(657) General Winder Rd	1.00	70	R											NA	NA	08/13/2014
(657) Old Mill Rd	2.15	40	R											NA	NA	08/13/2014
(657) Old Mill Rd	0.30	340	R											NA	NA	08/13/2014
(657) Allens Lane	0.50	1100	R											NA	NA	08/13/2014
(658) Mt Pony Rd	0.71	420	F	98%	0%	1%	0%	1%	0%	C	0.153	F	0.5	430	F	2014
(658) Mt Pony Rd	1.91	340	F	98%	0%	1%	0%	1%	0%	F	0.153	F	0.581	350	F	2014
(658) Mt Pony Rd	2.00	200	R											NA	NA	08/08/2014
(659) Fox Groves Rd	0.11	50	R											NA	NA	09/17/2014
(660) Highland Rd	0.95	240	R											NA	NA	09/11/2014
(661) Blackjack Rd	1.40	50	R											NA	NA	08/08/2014
(661) Blackjack Rd	0.90	160	R											NA	NA	08/08/2014
(661) Blackjack Rd	1.91	170	R											NA	NA	08/08/2014
(662) Kibler Rd	2.20	30	R											NA	NA	08/08/2014
(663) Batna Rd	2.64	430	F	95%	0%	1%	1%	3%	0%	C	0.100	F	0.7	450	F	2014

Virginia Department of Transportation
Traffic Engineering Division
2014
Annual Average Daily Traffic Volume Estimates By Section of Route
Culpeper Maintenance Area

Route	Length	AADT	QA	4Tire	Bus	-----Truck-----				QC	K Factor	QK	Dir Factor	AAWDT	QW	Year
						2Axle	3+Axle	1Trail	2Trail							
Culpeper County																
(663) Batna Rd	0.32	720	F	95%	0%	1%	1%	3%	0%	F	0.109	F	0.685	740	F	2014
			From: 23-661 Blackjack Rd													
			To: SR 3 Germanna Hwy													
(663) Stevensburg Rd	0.11	1500	F	94%	1%	4%	1%	1%	0%	F	0.090	F	0.610	1600	F	2014
			From: 23-600 York Rd													
(663) Stevensburg Rd	1.60	1600	F	94%	1%	4%	1%	1%	0%	F	0.094	F	0.614	1700	F	2014
			From: 23-666 Greens Corner Rd													
(663) Stevensburg Rd	1.27	440	F	94%	1%	4%	1%	1%	0%	C	0.09	F	0.733	460	F	2014
			From: 23-668 Swamp Poodle Lane													
(663) Stevensburg Rd	0.88	530	F	94%	1%	4%	1%	1%	0%	F	0.093	F	0.699	540	F	2014
			From: 23-684 Bel Pre Rd													
(663) Stevensburg Rd	0.35	610	F	94%	1%	4%	1%	1%	0%	F	0.089	F	0.719	630	F	2014
			From: 23-700 Mt Dumpling Rd													
(663) Stevensburg Rd	0.11	10	F	94%	1%	4%	1%	1%	0%	F	0.394	F	0.615	10	F	2014
			From: Dead End; NS RR; Gap													
(663) Alanthus Rd	0.14	4100	F	95%	0%	2%	1%	2%	0%	C	0.097	F	0.709	4200	F	2014
			From: 23-762 Brandy Rd; Gap													
(663) Alanthus Rd	0.08	2200	F	98%	0%	1%	0%	1%	0%	F	0.095	F	0.612	2200	F	2014
			From: US 15, US 29 James Madison Hwy													
(663) Alanthus Rd	1.18	1200	F	98%	0%	1%	0%	1%	0%	C	0.108	F	0.65	1200	F	2014
			From: 23-685 Fleetwood Heights Rd; Auburn Rd													
(663) Alanthus Rd	2.26	1100	F	98%	0%	1%	0%	1%	0%	F	0.11	F	0.633	1100	F	2014
			From: 23-679 Farley Rd													
			To: 23-625 Mt Zion Church Rd													
(664) Shiloh Church Rd	0.85	120	R								NA			NA		09/04/2014
			From: Dead End													
			To: 23-640 Ryland Chapel Rd													
(665) Inlet Rd	0.27	80	R								NA			NA		09/17/2014
			From: Dead End													
(665) Inlet Rd	0.02	1500	R								NA			NA		09/04/2014
			From: 23-684 Bel Pre Rd													
			To: Bus US 15, Bus US 29 Madison Hwy													
(665) Inlet Rd	1.22	520	R								NA			NA		09/04/2014
			From: US 15 Bus; US 29 Bus Madison Hwy													
(665) Inlet Rd	0.50	750	R								NA			NA		09/04/2014
			From: 23-666 Bradford Rd													
			To: 23-685 Auburn Rd													
(666) Bradford Rd	2.56	540	R								NA			NA		09/04/2014
			From: 23-665 Inlet Rd													
(666) Braggs Corner Rd	1.02	8100	F	93%	0%	2%	2%	3%	0%	C	0.094	F	0.576	8300	F	2014
			From: Bus US 15, Bus US 29 Madison Hwy													
(666) Greens Corner Rd	0.65	4300	G	95%	3%	1%	0%	1%	0%	C	NA			4300	G	2014
			From: US 15, US 29 James Madison Hwy													
(666) Greens Corner Rd	2.60	1600	R								NA			NA		08/08/2014
			From: 23-703 Jonas Rd													
			To: 23-663 Stevensburg Rd													
(667) Nalles Mill Rd	1.75	2000	R								NA			NA		09/04/2014
			From: ECL Culpeper													
			To: 23-666 Braggs Corner Rd													
(668) Swamp Poodle Lane	0.30	30	R								NA			NA		09/17/2014
			From: 23-663 Stevensburg Rd													
			To: Dead End													

Virginia Department of Transportation
 Traffic Engineering Division
 2014
 Annual Average Daily Traffic Volume Estimates By Section of Route
 Culpeper Maintenance Area

Route	Length	AADT	QA	4Tire	Bus	-----Truck-----				QC	K Factor	QK	Dir Factor	AAWDT	QW	Year
						2Axle	3+Axle	1Trail	2Trail							
Culpeper County																
(669) Carrico Mills Rd	0.70	3100	F	96%	0%	1%	1%	2%	0%	F	0.101	F	0.771	3200	F	2014
			From: SR 3 Germanna Hwy													
			To: 23-610 Maddens Tavern Rd													
(669) Carrico Mills Rd	0.90	3000	F	96%	0%	1%	1%	2%	0%	F	0.102	F	0.776	3100	F	2014
			From: 23-672 Stones Mill Rd													
(669) Carrico Mills Rd	2.10	3100	F	96%	0%	1%	1%	2%	0%	F	0.098	F	0.768	3200	F	2014
			From: 23-675 Thoms Rd													
(669) Carrico Mills Rd	2.05	3100	F	96%	0%	1%	1%	2%	0%	C	0.099	F	0.73	3200	F	2014
			From: 23-734 Borst Lane													
(669) Carrico Mills Rd	0.15	3400	F	96%	0%	1%	1%	2%	0%	F	0.097	F	0.748	3500	F	2014
			From: 23-700 Mt Dumpling Rd													
(669) Carrico Mills Rd	0.08	4100	F	96%	0%	1%	1%	2%	0%	F	0.094	F	0.742	4200	F	2014
			From: 23-762 Brandy Rd													
(670) Corder Rd	1.00	10	R									NA		NA		08/06/2014
			From: 23-620 Edwards Shop Rd													
			To: 23-672 Stones Mill Rd													
(671) Childress Rd	1.00	60	R									NA		NA		08/06/2014
			From: Dead End													
			To: 23-672 Stones Mill Rd													
(672) Stones Mill Rd	2.10	70	R									NA		NA		08/08/2014
			From: 23-669 Carrico Mills Rd													
			To: 23-724 Youngs Lane													
(672) Stones Mill Rd	0.80	140	R									NA		NA		08/08/2014
			From: 23-673 Newbys Shop Rd													
(672) Stones Mill Rd	0.60	90	R									NA		NA		08/06/2014
			From: 23-671 Childress Rd													
(672) Stones Mill Rd	0.50	100	R									NA		NA		08/06/2014
			From: 23-670 Corder Rd													
(672) Stones Mill Rd	0.50	90	R									NA		NA		08/06/2014
			From: 23-620 Edwards Shop Rd													
(673) Newbys Shop Rd	1.80	90	R									NA		NA		08/06/2014
			From: 23-672 Stones Mill Rd													
			To: 23-675 S, Haughts Lane													
(673) Newbys Shop Rd	0.40	170	R									NA		NA		08/06/2014
			From: 23-675 N, Thoms Rd													
(673) Newbys Shop Rd	1.00	210	R									NA		NA		08/06/2014
			From: 23-674 Kellys Ford Rd													
(673) Newbys Shop Rd	2.37	550	R									NA		NA		08/06/2014
			From: Bus US 15													
			To: US 15, US 29 James Madison Hwy; FR-717 Richlands Rd													
(674) Kellys Ford Rd	1.71	1100	R									NA		NA		08/06/2014
			From: 23-673 Newbys Shop Rd													
(674) Kellys Ford Rd	1.40	1200	R									NA		NA		08/06/2014
			From: 23-675 Haughts Lane													
(674) Kellys Ford Rd	1.90	1200	R									NA		NA		08/06/2014
			From: 23-620 Edwards Shop Rd													
(675) Thoms Rd	1.60	80	R									NA		NA		08/08/2014
			From: 23-669 Carrico Mills Rd													
			To: 23-676 Berry Hill Rd													
(675) Thoms Rd	0.70	60	R									NA		NA		08/06/2014
			From: 23-673 N, Newbys Shop Rd													
			To: 23-673 S, Newbys Shop Rd													
(675) Haughts Lane	0.90	2300	R									NA		NA		09/04/2014
			From: 23-674 Kellys Ford Rd													

Virginia Department of Transportation
Traffic Engineering Division
2014
Annual Average Daily Traffic Volume Estimates By Section of Route
Culpeper Maintenance Area

Route	Length	AADT	QA	4Tire	Bus	-----Truck-----				QC	K Factor	QK	Dir Factor	AAWDT	QW	Year
						2Axle	3+Axle	1Trail	2Trail							
Culpeper County																
(676) Berry Hill Rd	1.60	120	R								NA			NA		08/15/2014
			From: 23-675 Thoms Rd													
			To: 1.60 MN 23-675 Thoms Rd													
(676) Berry Hill Rd	0.20	100	R								NA			NA		08/15/2014
			From: 23-678 Elkwood Crossing													
			To: FR-718; 23-678													
(676) Berry Hill Rd	0.10	500	R								NA			NA		08/15/2014
			From: US 15; US 29 James Madison Hwy													
			To: US 15, US 29 James Madison Hwy													
(676) Beverly Ford Rd	1.03	600	R								NA			NA		08/15/2014
			From: 23-677; St James Church Rd													
			To: 23-677 Beverly Ford Rd													
(676) St James Church Rd	1.20	20	R								NA			NA		08/15/2014
			From: Dead End													
			To: 23-676 St James Church Rd; Beverly Ford Rd													
(677) Beverly Ford Rd	0.60	260	R								NA			NA		09/04/2014
			From: 0.60 MN 23-676													
(677) Beverly Ford Rd	1.40	20	R								NA			NA		08/25/2014
			From: Dead End													
			To: 23-676 Berry Hill Rd; FR-718													
(678) Elkwood Crossing	0.30	210	R								NA			NA		08/15/2014
			From: 23-674 Kellys Ford Rd													
(679) Farley Rd	1.35	110	R								NA			NA		09/04/2014
			From: 23-663 Alanthus Rd													
			To: Dead End													
(680) Mitchell Ford Rd	0.95	30	R								NA			NA		08/08/2014
			From: Dead End													
			To: 23-647 Batna Rd													
(681) Jacobs Ford Rd	0.60	10	R								NA			NA		08/08/2014
			From: Dead End													
			To: 23-751 Dragoon Rd													
(681) Jacobs Ford Rd	0.85	450	R								NA			NA		08/08/2014
			From: SR 3													
			To: 23-610 Eleys Ford Rd													
(682) Fields Mill Rd	0.30	160	R								NA			NA		08/06/2014
			From: 23-731 White Rock Dr													
(682) Fields Mill Rd	2.50	120	R								NA			NA		08/06/2014
			From: 23-620 Edwards Shop Rd													
(683) River Mill Rd	1.50	60	R								NA			NA		08/06/2014
			From: 23-619 Richards Ferry Rd													
			To: Dead End													
(684) Bel Pre Rd	0.70	670	R								NA			NA		08/08/2014
			From: 23-665 Inlet Rd													
(684) Bel Pre Rd	2.20	210	R								NA			NA		08/15/2014
			From: 23-706 Glen Ella Rd													
			To: 23-663 Stevensburg Rd													
(685) Chestnut Fork Rd	0.76	1300	F	99%	0%	1%	0%	0%	0%	F	0.094	F	0.622	1300	F	2014
			From: 23-729 Eggbornsville Rd													
(685) Chestnut Fork Rd	0.49	2300	F	99%	0%	1%	0%	0%	0%	F	0.094	F	0.677	2400	F	2014
			From: 23-632 Dutch Hollow Rd													
			To: SR 229 Rixeyville Rd													
(685) Chestnut Fork Rd	0.90	1900	F	99%	0%	1%	0%	0%	0%	C	0.095	F	0.582	2000	F	2014
			From: 23-761 W. Ridgelea Ave													
(685) Chestnut Fork Rd	0.22	1700	F	99%	0%	1%	0%	0%	0%	F	0.095	F	0.512	1800	F	2014
			From: 23-761 E. Ridgelea Ave													

Virginia Department of Transportation
Traffic Engineering Division
2014
Annual Average Daily Traffic Volume Estimates By Section of Route
Culpeper Maintenance Area

Route	Length	AADT	QA	4Tire	Bus	-----Truck-----				QC	K Factor	QK	Dir Factor	AAWDT	QW	Year
						2Axle	3+Axle	1Trail	2Trail							
Culpeper County																
(685) Auburn Rd	1.57	1200	F	99%	0%	1%	0%	0%	0%	F	0.103	F	0.693	1200	F	2014
						From: 23-761 E. Ridgelea Ave										
(685) Auburn Rd	2.79	1300	R								NA			NA		08/15/2014
						From: 23-665 Inlet Rd										
(685) Fleetwood Heights Rd	2.25	870	R								NA			NA		08/15/2014
						From: 23-663 Alanthus Rd										
						To: 23-676 Berry Hill Rd; 23-786 Airpark Drive										
(686) Lovers Lane	0.57	2600	R								NA			NA		08/13/2014
						From: US 15 James Madison Hwy										
(686) Lovers Lane	0.78	1900	R								NA			NA		08/13/2014
						From: 23-776 Industrial Rd										
(686) Lovers Lane	0.40	1900	R								NA			NA		08/13/2014
						From: 23-765 Carleton Dr										
						To: US 522 Zachary Taylor Hwy										
(687) Church Rd	0.17	140	R								NA			NA		05/19/2009
						From: 23-762 Brandy Rd										
						To: Dead End										
(688) Countryside Lane	0.93	150	R								NA			NA		08/08/2014
						From: Dead End										
						To: 23-647 Batna Rd										
(689) Cedar Run Rd	0.10	10	R								NA			NA		09/17/2014
						From: 23-655 Somerville Rd										
(689) Cedar Run Rd	0.50	30	R								NA			NA		09/17/2014
						From: Dead End; Gap										
						To: US 522 Zachary Taylor Hwy										
(690) Louise Lane	0.09	10	R								NA			NA		09/17/2014
						From: US 15 James Madison Hwy										
						To: Dead End										
(691) Carver School Lane	0.30	110	R								NA			NA		08/13/2014
						From: US 15 James Madison Hwy										
						To: 23-657 General Winder Rd										
(692) Old Orange Rd	0.80	80	R								NA			NA		08/15/2014
						From: 23-649 Cedar Mountain Rd										
(692) Old Orange Rd	0.80	110	R								NA			NA		08/15/2014
						From: 23-617 Winston Rd										
(692) Old Orange Rd	0.39	500	F	99%	0%	1%	0%	0%	0%	F	0.099	F	0.518	520	F	2014
						From: US 15 James Madison Hwy										
(692) Old Orange Rd	0.16	660	F	99%	0%	1%	0%	0%	0%	F	0.112	F	0.534	680	F	2014
						From: 23-1101 N, Williams Dr										
(692) Old Orange Rd	1.25	2100	F	99%	0%	1%	0%	0%	0%	C	0.097	F	0.645	2200	F	2014
						From: 23-603 White Shop Rd										
						To: SR 299 Madison Rd										
(693) Scottsville Rd	1.89	60	R								NA			NA		09/04/2014
						From: 23-624 Oak Shade Rd										
(693) Scottsville Rd	0.76	200	R								NA			NA		09/04/2014
						From: 1.89 MN 23-624 Oak Shade Rd										
						To: 23-802 Springs Rd										
(694) Ira Hoffman Hwy	1.58	6500	G	98%	1%	1%	1%	0%	0%	C	NA			6500	G	2014
						From: NCL Culpeper; Bus US 15, Bus US 29										
						To: SR 229 Rixeyville Rd										
(695) Boston Dr	0.58	70	R								NA			NA		08/20/2014
						From: US 522 Sperryville Pike										
						To: 23-707 Slate Mills Rd										

Virginia Department of Transportation
Traffic Engineering Division
2014
Annual Average Daily Traffic Volume Estimates By Section of Route
Culpeper Maintenance Area

Route	Length	AADT	QA	4Tire	Bus	-----Truck-----				QC	K Factor	QK	Dir Factor	AAWDT	QW	Year
						2Axle	3+Axle	1Trail	2Trail							
Culpeper County																
(696) Carter Lane	0.82	60	R								NA			NA		05/21/2009
(697) Woodland Court	0.06	40	R								NA			NA		09/17/2014
(698) Sycamore Lane	0.18	60	R								NA			NA		09/17/2014
(699) E Chandler St	0.30	1400	R								NA			NA		09/11/2014
(700) Mt Dumping Rd	0.16	680	F	95%	1%	2%	1%	2%	0%	C	0.098	F	0.5	700	F	2014
(701) Walkers Lane	1.00	50	R								NA			NA		08/06/2014
(702) Oak Dr	0.35	90	R								NA			NA		08/20/2014
(702) Oak Dr	0.09	120	R								NA			NA		09/17/2014
(703) Jonas Rd	1.35	250	R								NA			NA		08/08/2014
(704) House Hollow Rd	0.70	30	R								NA			NA		09/17/2014
(705) Fairfield Lane	0.07	5	R								NA			NA		09/17/2014
(706) Glen Ella Rd	2.50	160	R								NA			NA		08/08/2014
(707) Slate Mills Rd	1.14	440	F	98%	0%	1%	1%	0%	0%	F	0.097	F	0.667	450	F	2014
(707) Slate Mills Rd	0.66	540	F	98%	0%	1%	1%	0%	0%	F	0.099	F	0.586	560	F	2014
(707) Slate Mills Rd	0.39	650	F	98%	0%	1%	1%	0%	0%	F	0.093	F	0.654	670	F	2014
(707) Slate Mills Rd	0.30	630	F	98%	0%	1%	1%	0%	0%	C	0.098	F	0.697	650	F	2014
(708) Hazel River Church Rd	0.44	60	R								NA			NA		09/04/2014
(710) Clover Hill Rd	3.20	30	R								NA			NA		08/25/2014
(711) Bleak Hill Rd	2.00	210	R								NA			NA		07/29/2009
(712) Scott St	0.13	60	M								NA			NA		09/16/2014

Virginia Department of Transportation
Traffic Engineering Division
2014
Annual Average Daily Traffic Volume Estimates By Section of Route
Culpeper Maintenance Area

Route	Length	AADT	QA	4Tire	Bus	-----Truck-----				QC	K Factor	QK	Dir Factor	AAWDT	QW	Year
						2Axle	3+Axle	1Trail	2Trail							
Culpeper County																
713	Dulaney Rd	1.70	40	R		From: 23-714 Dunkard Church Rd					NA			NA		08/22/2014
						To: 23-729 Egghornsville Rd										
714	Dunkard Church Rd	0.30	190	R		From: 23-646 Old Stillhouse Rd					NA			NA		08/22/2014
714	Dunkard Church Rd	1.70	130	R		From: 23-713 Dulaney Rd					NA			NA		08/22/2014
						To: 23-729 Egghornsville Rd										
715	Duncan Trail	2.95	220	R		From: 23-608 Oakland Rd					NA			NA		08/20/2014
						To: 23-644 Reva Rd										
716	Whippoorwill Lane	0.08	210	R		From: 23-634 Griffinsburg Rd					NA			NA		08/20/2014
716	Whippoorwill Lane	0.02	240	R		From: 23-1045 Stoney Run Dr					NA			NA		08/20/2014
						To: 0.02 ME 23-1045 Stoney Run Drive										
716	Whippoorwill Lane	0.60	250	R		From: 0.02 ME 23-1045 Stoney Run Dr					NA			NA		08/20/2014
716	Whippoorwill Lane	1.00	260	R		From: 23-636 Glebe Way					NA			NA		08/20/2014
						To: 23-633 Norman Rd										
717	Piedmont Springs Rd	0.49	200	R		From: US 29 James Monroe Hwy					NA			NA		08/27/2014
						To: 23-643 North Merrimac Rd										
718	Mountain Run Lake Rd	1.50	2500	R		From: US 29 James Monroe Hwy					NA			NA		08/27/2014
						To: 23-641 Mountain Run Lake Rd; Lakemont Dr										
719	Mountain Run Lake Rd	1.50	1700	R		From: 23-633 Norman Rd					NA			NA		08/27/2014
						To: 23-641 Gibson Mill Rd; Mountain Run Lake Rd										
720	Cedar Run Church Rd	1.36	130	R		From: 23-601 Kettle Club Rd					NA			NA		08/15/2014
720	Cedar Run Church Rd	0.59	840	R		From: 1.36 ME 23-601 Kettle Club Rd					NA			NA		08/15/2014
						To: 23-686 Lovers Lane										
721	White Oak Rd	1.10	50	R		From: US 15 N, James Madison Hwy					NA			NA		08/13/2014
721	White Oak Rd	2.90	20	R		From: US 15 S, James Madison Hwy					NA			NA		08/13/2014
						To: 23-614 Locust Dale Rd										
722	Slaughters Mill Rd	1.10	130	R		From: 23-652 Mitchell Rd					NA			NA		08/13/2013
						To: Dead End										
723	Stringfellow Rd	1.60	10	R		From: 23-647 Algonquin Trail					NA			NA		08/08/2014
						To: 23-661 Blackjack Rd										
724	Youngs Lane	1.60	130	R		From: 23-610 Maddens Tavern Rd					NA			NA		08/08/2014
						To: 23-672 Stones Mill Rd										
725	Little Oak Dr	0.13	130	R		From: US 29 James Monroe Hwy					NA			NA		08/20/2014
						To: 23-702 Oak Dr										
726	Little Fork Church Rd	0.20	330	R		From: SR 229 Rixeyville Rd					NA			NA		09/04/2014
						To: 23-624 Oak Shade Rd										

Virginia Department of Transportation
Traffic Engineering Division
2014
Annual Average Daily Traffic Volume Estimates By Section of Route
Culpeper Maintenance Area

Route	Length	AADT	QA	4Tire	Bus	-----Truck-----				QC	K Factor	QK	Dir Factor	AAWDT	QW	Year
						2Axle	3+Axle	1Trail	2Trail							
Culpeper County																
(727) Thomasson Lane	0.26	90	R								NA			NA		08/22/2014
(728) Heather Lane	0.07	50	M								NA			NA		09/17/2014
(729) Eggbornsville Rd	1.18	4100	F	98%	0%	1%	0%	0%	0%	C	0.094	F	0.589	4200	F	2014
(729) Eggbornsville Rd	0.32	4100	F	98%	0%	1%	0%	0%	0%	F	0.095	F	0.604	4200	F	2014
(729) Eggbornsville Rd	0.44	4800	F	98%	0%	1%	0%	0%	0%	F	0.093	F	0.631	4900	F	2014
(729) Eggbornsville Rd	0.45	4500	F	98%	0%	1%	0%	0%	0%	F	0.092	F	0.643	4600	F	2014
(729) Eggbornsville Rd	3.70	2000	F	98%	0%	1%	0%	0%	0%	F	0.094	F	0.644	2100	F	2014
(729) Eggbornsville Rd	0.16	2200	F	98%	0%	1%	0%	0%	0%	F	0.096	F	0.62	2300	F	2014
(729) Eggbornsville Rd	1.08	1600	F	98%	0%	1%	0%	0%	0%	F	0.099	F	0.538	1600	F	2014
(729) Eggbornsville Rd	3.18	1300	F	98%	0%	1%	0%	0%	0%	F	0.095	F	0.504	1400	F	2014
(730) Indian Run Rd	2.00	90	R								NA			NA		08/27/2014
(731) White Rock Dr	1.10	20	R								NA			NA		08/06/2014
(732) Halls Rd	0.96	150	R								NA			NA		08/06/2014
(732) Halls Rd	0.29	290	R								NA			NA		08/06/2014
(733) Curtis Mill Lane	1.25	90	R								NA			NA		08/06/2014
(734) Borst Lane	0.65	120	R								NA			NA		08/15/2014
(735) Jennings Rd	0.60	90	R								NA			NA		08/06/2014
(736) Willis Ford Rd	1.16	20	R								NA			NA		08/08/2014
(737) Gray St	0.20	60	M								NA			NA		09/17/2014
(738) Old Turnpike Rd	0.37	210	R								NA			NA		08/22/2014
(738) Old Turnpike Rd	0.43	260	R								NA			NA		08/22/2014

Virginia Department of Transportation
Traffic Engineering Division
2014
Annual Average Daily Traffic Volume Estimates By Section of Route
Culpeper Maintenance Area

Route	Length	AADT	QA	4Tire	Bus	-----Truck-----				QC	K Factor	QK	Dir Factor	AAWDT	QW	Year
						2Axle	3+Axle	1Trail	2Trail							
Culpeper County																
(739) Clay Hill Rd	0.40	30	M			From: SR 3 Germanna Hwy					NA			NA		09/17/2014
						To: Dead End										
(740) Birmingham Rd	0.47	90	M			From: US 29 James Monroe Hwy					NA			NA		09/17/2014
						To: Dead End										
(741) Essex St	0.17	90	M			From: US 522 Sperryville Pike					NA			NA		09/17/2014
						To: Dead End										
(742) Scantlin Mountain Rd	0.50	80	M			From: 23-638 Cherry Hill Rd					NA			NA		09/18/2014
						To: Dead End										
(743) Beach Rd	0.60	8	R			From: Dead End					NA			NA		08/06/2014
						To: 23-619 Richards Ferry Rd										
(744) Woodward Lane	0.58	220	R			From: Dead End					NA			NA		08/25/2014
						To: 23-627 Homeland Rd										
(745) Lanes Farm Lane	0.54	300	R			From: Dead End					NA			NA		08/27/2014
						To: US 522 Sperryville Pike										
(746) Settletown Place	0.75	300	R			From: Dead End					NA			NA		08/22/2014
						To: 23-714 Dunkard Church Rd										
(747) Dogwood Lane	0.24	80	R			From: 23-1014 Dennis St					NA			NA		08/22/2014
						To: 23-1013 Douglas St										
(747) Dogwood Lane	0.12	160	R			From: 23-616 Woodland Church Rd					NA			NA		08/22/2014
						To: Dead End										
(748) Bruces Lane	0.30	90	R			From: Dead End					NA			NA		08/27/2014
						To: US 522 Sperryville Pike										
(749) Grindstone Rd	0.70	40	R			From: Rappahannock County Line					NA			NA		08/20/2014
						To: 23-707 Slate Mills Rd										
(750) Ellis Rd	0.40	20	M			From: SR 3 Germanna Hwy					NA			NA		09/19/2014
						To: Dead End										
(751) Dragoon Rd	0.60	400	R			From: Dead End					NA			NA		08/08/2014
						To: 23-681 Jacobs Ford Rd										
(752) Camp Rd	0.50	210	M			From: Dead End					NA			NA		09/24/2014
						To: 23-645 Kirtley Trail										
(753) Dawn Ave	0.30	60	M			From: 23-738 Old Turnpike Rd					NA			NA		09/19/2014
						To: Dead End										
(755) Elkwood Dr	0.17	20	M			From: Dead End					NA			NA		09/23/2014
						To: 23-674 Kellys Ford Rd										
(755) Elkwood Dr	0.15	5	M			From: Dead End					NA			NA		09/23/2014
						To: Dead End										
(756) Heritage Dr	0.26	100	M			From: 23-643 North Merrimac Rd					NA			NA		09/17/2014
						To: Dead End										

Virginia Department of Transportation
Traffic Engineering Division
2014
Annual Average Daily Traffic Volume Estimates By Section of Route
Culpeper Maintenance Area

Route	Length	AADT	QA	4Tire	Bus	-----Truck-----				QC	K Factor	QK	Dir Factor	AAWDT	QW	Year
						2Axle	3+Axle	1Trail	2Trail							
Culpeper County																
(757) Fox Neck Rd	0.33	20	M											NA		09/19/2014
(758) Yowell Dr	0.22	45	M											NA		09/24/2014
(759) Smith Court	0.08	30	M											NA		09/17/2014
(760) Fox Hill Rd	0.32	100	M											NA		09/19/2014
(761) Ridgelea Ave	0.21	210	R											NA		09/04/2014
(761) Ridgelea Ave	0.54	160	R											NA		08/15/2014
(762) Brandy Rd	0.35	2200	F	93%	0%	3%	2%	2%	0%	C	0.085	F	0.551	2300	F	2014
(762) Brandy Rd	0.14	2100	F	93%	0%	3%	2%	2%	0%	F	0.087	F	0.552	2200	F	2014
(762) Brandy Rd	1.87	1800	F	93%	0%	3%	1%	3%	0%	C	0.092	F	0.584	1800	F	2014
(762) Brandy Rd	0.09	4400	F	93%	0%	3%	1%	3%	0%	F	0.095	F	0.726	4500	F	2014
(762) Brandy Rd	0.14	140	R											NA		09/24/2014
(763) St Jameson Rd	0.70	260	R											NA		08/22/2014
(764) Mountain Run Lane	0.28	230	R											NA		09/17/2014
(764) Mountain Run Lane	0.17	190	R											NA		09/17/2014
(765) Carleton Dr	0.19	50	M											NA		09/19/2014
(766) General A P Hill Ave	0.15	5	R											NA		09/17/2014
(767) General Lee Ave	0.28	60	M											NA		09/17/2014
(767) General Lee Ave	0.11	60	M											NA		09/17/2014
(768) General AP Hill Ave	0.19	90	M											NA		09/18/2014
(769) Shady Lane	0.18	80	M											NA		09/24/2014

Virginia Department of Transportation
Traffic Engineering Division
2014
Annual Average Daily Traffic Volume Estimates By Section of Route
Culpeper Maintenance Area

Route	Length	AADT	QA	4Tire	Bus	-----Truck-----				QC	K Factor	QK	Dir Factor	AAWDT	QW	Year
						2Axle	3+Axle	1Trail	2Trail							
Culpeper County																
(770) Laurel Valley Place	0.21	1100	R								NA			NA		09/19/2014
(771) Catalpa Dr	0.26	100	M								NA			NA		09/23/2014
(772) Dulin Dr	0.65	230	R								NA			NA		08/27/2014
(773) Autumn Rd	0.10	40	M								NA			NA		09/19/2014
(774) Carpenters Branch Rd	0.61	90	R								NA			NA		08/15/2014
(775) Ferguson Lane	0.45	130	M								NA			NA		09/19/2014
(776) Industrial Rd	0.16	10	R								NA			NA		09/11/2014
(777) Beverly Ct	0.08	20	M								NA			NA		09/19/2014
(778) Roys Lane	0.20	90	M								NA			NA		09/11/2014
(779) Kelly Ridge Rd	0.20	20	R								NA			NA		09/11/2014
(780) Review Rd	0.14	540	R								NA			NA		09/24/2014
(781) Beaver Dam Rd	0.16	140	M								NA			NA		09/23/2014
(781) Beaver Dam Rd	0.12	230	R								NA			NA		09/04/2014
(782) Hidden Lane	0.19	45	M								NA			NA		09/23/2014
(782) Hillcrest Lane	0.20	60	M								NA			NA		09/23/2014
(785) Richmond Rd	0.39	400	R								NA			NA		09/24/2014
(786) Airpark Dr	0.47	2100	R								NA			NA		09/24/2014
(787) Tonys Court	0.23	70	M								NA			NA		09/19/2014
(789) Hazelmere Ln	0.22	40	M								NA			NA		09/16/2014

Virginia Department of Transportation
Traffic Engineering Division
2014
Annual Average Daily Traffic Volume Estimates By Section of Route
Culpeper Maintenance Area

Route	Length	AADT	QA	4Tire	Bus	-----Truck-----				QC	K Factor	QK	Dir Factor	AAWDT	QW	Year
						2Axle	3+Axle	1Trail	2Trail							
Culpeper County																
(790) Frank Turnage Dr	0.35	940	R			23-799					NA			NA		09/11/2014
						Dead End										
(794) Brooks Memorial Way	0.03	10	R			23-658 Mt Pony Rd					NA			NA		09/25/2014
						Dead End										
(795) Cobbs Legion Rd	0.24	110	R			23-685 Fleetwood Heights Rd					NA			NA		09/19/2014
						23- 676 Beverly Ford Rd										
(799) Keyser Rd	1.35	5000	R			ECL Culpeper					NA			NA		09/11/2014
						23-667 Nalles Mill Rd										
(802) Springs Rd	1.00	860	F	97%	0%	2%	1%	0%	0%	C	0.099	F	0.598	880	F	2014
						23-693 Scottsville Rd										
(802) Springs Rd	0.40	1100	G	97%	0%	2%	1%	0%	0%	F	NA			1100	G	2014
						23-621 S. Jeffersonton Rd										
(802) Springs Rd	0.17	1500	F	97%	0%	2%	1%	0%	0%	F	0.091	F	0.692	1600	F	2014
						23-621 N. Jeffersonton Rd										
(802) Springs Rd	2.65	1100	R								NA			NA		09/16/2014
						Fauquier County Line										
(810) Horseshoe Court	0.52	60	R			23-633 S. Alum Springs Rd					NA			NA		08/22/2014
						23-633 N. Alum Springs Rd										
(820) Willow Creek Lane	0.29	100	R			23-665 Inlet Rd					NA			NA		09/17/2014
						Cul-de-Sac										
(850) Alphin Lane	0.30	370	R			23-633 Norman Rd					NA			NA		08/20/2014
						23-851 Tinsley Place										
(850) Alphin Lane	0.36	160	R								NA			NA		08/20/2014
						23-852 Kathleene Ct										
(850) Alphin Lane	0.16	110	R								NA			NA		08/20/2014
						23-853 Lake Rillhurst Rd										
(851) Tinsley Place	0.59	160	R			23-850 Alphin Lane					NA			NA		08/20/2014
						23-853 Lake Rillhurst Rd										
(851) Tinsley Place	0.05	40	M								NA			NA		09/09/2014
						Cul-de-Sac										
(852) Kathleene Ct	0.08	30	M			23-850 Alphin Lane					NA			NA		09/09/2014
						Cul-de-Sac										
(853) Lake Rillhurst Rd	0.35	70	R			23-850 Alphin Lane					NA			NA		08/20/2014
						23-851 Tinsley Place										
(854) Covington Home Pl	0.39	20	M			Dead End					NA			NA		09/09/2014
						23-1035 Rillhurst Dr										
(855) Randolph Trail	0.08	10	M			Dead End					NA			NA		09/09/2014
						23-1035 Rillhurst Dr										
(856) Old Strother Ln	0.13	30	M			23-1035 Rillhurst Dr					NA			NA		09/09/2014
						Dead End										

Virginia Department of Transportation
Traffic Engineering Division
2014
Annual Average Daily Traffic Volume Estimates By Section of Route
Culpeper Maintenance Area

Route	Length	AADT	QA	4Tire	Bus	-----Truck-----				QC	K Factor	QK	Dir Factor	AAWDT	QW	Year
						2Axle	3+Axle	1Trail	2Trail							
Culpeper County																
(900) Quarry Dr	0.03	490	R								NA			NA		09/25/2014
(930) Freindship Way	0.28	920	R								NA			NA		09/24/2014
(1000) Ryan Court	0.20	60	M								NA			NA		09/02/2014
(1001) Randle Lane	0.22	510	R								NA			NA		08/27/2014
(1001) Randle Lane	0.07	380	R								NA			NA		08/27/2014
(1001) Randle Lane	0.10	140	R								NA			NA		08/27/2014
(1001) Randle Lane	0.06	80	R								NA			NA		09/17/2014
(1002) Lake Court	0.15	70	M								NA			NA		09/02/2014
(1003) Bonnie Court	0.13	45	M								NA			NA		09/02/2014
(1004) Woodlawn Place	0.25	45	M								NA			NA		09/02/2014
(1004) Woodlawn Place	0.10	260	R								NA			NA		08/27/2014
(1005) Bonnie Court	0.05	45	M								NA			NA		09/02/2014
(1006) Ridge Court	0.14	60	M								NA			NA		09/02/2014
(1007) Equestrian Lane	0.28	90	M								NA			NA		09/25/2014
(1008) Glenmore Court	0.20	70	M								NA			NA		09/02/2014
(1009) Riverbend Lane	2.63	80	R								NA			NA		09/11/2014
(1010) General JEB Stuart Lane	0.20	340	R								NA			NA		08/22/2014
(1011) Bunker Ridge Dr	0.26	110	R								NA			NA		09/17/2014
(1012) Lindann Lane	0.11	40	M								NA			NA		09/09/2014
(1012) Lindann Lane	0.12	30	M								NA			NA		09/09/2014

Virginia Department of Transportation
Traffic Engineering Division
2014
Annual Average Daily Traffic Volume Estimates By Section of Route
Culpeper Maintenance Area

Route	Length	AADT	QA	4Tire	Bus	-----Truck-----				QC	K Factor	QK	Dir Factor	AAWDT	QW	Year
						2Axle	3+Axle	1Trail	2Trail							
Culpeper County																
(1013) Douglas St	0.13	20	M			From: Dead End					NA			NA		09/17/2014
(1013) Douglas St	0.16	60	R			From: 23-1014 Dennis St					NA			NA		08/22/2014
						To: 23-747 Dogwood Lane										
(1014) Dennis St	0.21	120	R			From: 23-1013 Douglas St					NA			NA		08/22/2014
						To: Dead End										
(1015) General Longstreet Ave	0.09	130	M			From: US 522 Sperryville Pike					NA			NA		09/18/2014
						To: Dead End										
(1016) Greenhouse Rd	0.13	340	R			From: 23-786 Airpark Dr					NA			NA		09/19/2014
						To: Dead End										
(1017) Bridle Court	0.13	60	M			From: 23-1009 Riverbend Lane					NA			NA		09/09/2014
						To: Cul-de-Sac										
(1018) Hunters Grove Lane	0.33	40	M			From: Cul-de-Sac					NA			NA		09/18/2014
						To: 23-1009 Riverbend Lane										
(1019) Glen Verdant Dr	0.34	60	M			From: SR 229 Rixeyville Rd					NA			NA		09/08/2014
						To: Dead End										
(1020) Over St	0.11	90	R			From: 23-1021 Crestview Place					NA			NA		08/27/2014
						To: 23-643 North Merrimac Rd										
(1021) Crestview Place	0.06	30	M			From: Dead End					NA			NA		09/09/2014
						To: 23-1020 Over St										
(1021) Crestview Place	0.06	40	M			From: 23-1020 Over St					NA			NA		09/09/2014
						To: Dead End										
(1022) Brenridge Dr	0.99	70	R			From: 23-663 Alanthus Rd					NA			NA		09/16/2014
						To: 23-663 Alanthus Rd										
(1023) Montanus Dr	0.13	380	R			From: 23-1285 Burgandine Ave					NA			NA		09/19/2014
						To: End State Maintenance										
(1023) Montanus Dr	0.66	2200	R			From: Bus US 15, Bus US 29 Madison Highway					NA			NA		09/19/2014
						To: 23-666 Braggs Corner Rd										
(1024) Snaffle Lane	0.12	45	M			From: 23-1107					NA			NA		09/09/2014
						To: Dead End										
(1025) Henretty Dr	0.26	70	R			From: 23-718 Mountain Run Lake Rd					NA			NA		09/25/2014
						To: Dead End										
(1026) J Bren Court	0.12	45	M			From: 23-1022 Brenridge Dr					NA			NA		09/09/2014
						To: Cul-de-Sac										
(1027) Trey Compton Court	0.09	45	M			From: 23-1022 Brenridge Dr					NA			NA		09/09/2014
						To: Cul-de-Sac										
(1030) Fox Chase Lane	1.63	140	R			From: 23-633 W, Norman Rd					NA			NA		08/27/2014
						To: 23-633 E, Norman Rd										

Virginia Department of Transportation
Traffic Engineering Division
2014
Annual Average Daily Traffic Volume Estimates By Section of Route
Culpeper Maintenance Area

Route	Length	AADT	QA	4Tire	Bus	-----Truck-----				QC	K Factor	QK	Dir Factor	AAWDT	QW	Year
						2Axle	3+Axle	1Trail	2Trail							
Culpeper County																
(1031) Colvin St	0.04	70	R			From: 23-1030 W, Fox Chase Lane To: 23-1030 E, Fox Chase Lane					NA			NA		09/11/2014
(1032) Fox Dr	0.11	80	M			From: 23-1030 Fox Chase Lane To: Dead End					NA			NA		09/09/2014
(1033) Mill Creek Ct	0.43	60	M			From: 23-1009 Riverbend Lane To: Dead End					NA			NA		09/09/2014
(1034) Bilal Ct	0.20	50	M			From: 23-623 Myers Mill Rd To: Cul-de-Sac					NA			NA		09/09/2014
(1035) Rillhurst Dr	1.13	140	R			From: 23-633 Norman Rd To: 23-850 Alphin Lane					NA			NA		08/20/2014
(1036) Shadow Dr	0.47	180	R			From: 23-641 Gibson Mill Rd To: 23-1163					NA			NA		09/24/2014
(1036) Shadow Dr	0.21	170	R			From: 23-612 Wayland Rd To: Dead End					NA			NA		09/23/2014
(1037) Broadview Lane	0.08	40	M			From: Cul-de-Sac To: 23-1039 S, Westwind Lane					NA			NA		08/20/2014
(1037) Broadview Lane	0.32	140	R			From: 23-1039 N, Westwind Lane To: 23-685 Auburn Rd					NA			NA		08/27/2014
(1037) Broadview Lane	0.12	240	R			From: 23-1039 Westwind Lane To: 23-685 Auburn Rd					NA			NA		08/27/2014
(1038) Montavista Lane	0.14	120	R			From: 23-1037 S, Broadview Lane To: 23-1038 Montavista Lane					NA			NA		08/27/2014
(1039) Westwind Lane	0.53	130	R			From: 23-1037 N, Broadview Lane To: 23-634 Griffinsburg Rd					NA			NA		09/07/2005
(1040) Conner Dr	0.28	40	R			From: 23-1041 Comeron Court To: Cul-de-Sac					NA			NA		09/18/2014
(1041) Comeron Court	0.10	50	M			From: Cul-de-Sac To: 23-1040 Conner Dr					NA			NA		09/09/2014
(1042) Windmill Way	0.31	280	R			From: 23-632 Dutch Hollow Rd To: 23-1043 Brinker Court					NA			NA		09/09/2014
(1042) Windmill Way	0.21	170	R			From: 23-1052 Amsterdam Ct To: 23-1053 Dutch Dr					NA			NA		09/09/2014
(1042) Windmill Way	0.28	220	R			From: 23-1053 Dutch Dr To: Dead End					NA			NA		09/08/2014

Virginia Department of Transportation
 Traffic Engineering Division
 2014
 Annual Average Daily Traffic Volume Estimates By Section of Route
 Culpeper Maintenance Area

Route	Length	AADT	QA	4Tire	Bus	-----Truck-----				QC	K Factor	QK	Dir Factor	AAWDT	QW	Year
						2Axle	3+Axle	1Trail	2Trail							
Culpeper County																
1043 Brinker Court	0.15	60	M								NA			NA		09/08/2014
1044 Holland Ct	0.20	40	M								NA			NA		09/08/2014
1045 Stoney Run Dr	0.49	90	R								NA			NA		09/17/2014
1046 Brook Court	0.20	30	M								NA			NA		09/09/2014
1047 Tennis Court	0.17	30	M								NA			NA		09/09/2014
1048	0.20	80	M								NA			NA		09/17/2014
1049 Saddle Run	0.16	80	M								NA			NA		09/09/2014
1050 Longwood Dr	0.20	60	M								NA			NA		09/18/2014
1051 Dachshund Run	0.19	70	M								NA			NA		09/23/2014
1052 Amsterdam Ct	0.17	45	M								NA			NA		09/18/2014
1053 Dutch Dr	0.57	290	R								NA			NA		09/04/2014
1053 Dutch Dr	0.59	250	R								NA			NA		09/04/2014
1054 Tullip Bulb Ct	0.07	40	M								NA			NA		09/08/2014
1055 Nethers Ct	0.11	40	M								NA			NA		09/08/2014
1058 Corbins Way Dr	0.10	80	R								NA			NA		09/09/2014
1058 Corbins Way Dr	0.10	40	M								NA			NA		09/18/2014
1059 Corbin Court	0.06	30	M								NA			NA		09/18/2014
1060 Clemair Dr	0.15	280	R								NA			NA		09/04/2014
1060 Clemair Dr	0.23	130	R								NA			NA		09/04/2014
1060 Clemair Dr	0.08	90	R								NA			NA		09/26/2014

Virginia Department of Transportation
Traffic Engineering Division
2014
Annual Average Daily Traffic Volume Estimates By Section of Route
Culpeper Maintenance Area

Route	Length	AADT	QA	4Tire	Bus	-----Truck-----				QC	K Factor	QK	Dir Factor	AAWDT	QW	Year
						2Axle	3+Axle	1Trail	2Trail							
Culpeper County																
(1061) Robin Rd	0.21	120	R								NA			NA		09/04/2014
(1062) Temple Lane	0.12	90	R								NA			NA		09/04/2014
(1063) Aiken Court	0.18	60	M								NA			NA		09/17/2014
(1064) St James Court	0.18	460	R								NA			NA		09/17/2014
(1065) Wildwood Forest Blvd	0.14	450	R								NA			NA		09/04/2014
(1066) Wildwood Circle	1.30	200	R								NA			NA		09/04/2014
(1067) Strickler Place	0.14	20	R								NA			NA		09/04/2014
(1068) Priest Lane	0.16	100	R								NA			NA		09/04/2014
(1069) Riverside Dr	0.09	30	M								NA			NA		09/02/2014
(1070) Freeman Dr	0.34	950	R								NA			NA		09/04/2014
(1070) Freeman Dr	0.45	810	R								NA			NA		09/04/2014
(1071) Ashley Court	0.13	49	R								NA			NA		08/03/2005
(1072) Kelly Court	0.12	60	R								NA			NA		08/03/2005
(1073) Lee High Dr	0.15	80	R								NA			NA		08/03/2005
(1075) Berkshire Dr	0.32	430	R								NA			NA		09/27/2005
(1075) Berkshire Dr	0.13	540	R								NA			NA		08/27/2014
(1075) Berkshire Dr	0.12	620	R								NA			NA		08/27/2014
(1075) Berkshire Dr	0.10	740	R								NA			NA		08/27/2014
(1076) Donnington Court	0.34	100	R								NA			NA		09/17/2014
(1077) Durham Place	0.18	100	M								NA			NA		09/08/2014

Virginia Department of Transportation
Traffic Engineering Division
2014
Annual Average Daily Traffic Volume Estimates By Section of Route
Culpeper Maintenance Area

Route	Length	AADT	QA	4Tire	Bus	-----Truck-----				QC	K Factor	QK	Dir Factor	AAWDT	QW	Year
						2Axle	3+Axle	1Trail	2Trail							
Culpeper County																
(1078) Brighton Place	0.42	100	M								NA			NA		09/16/2014
(1079) Southampton Dr	1.04	130	R								NA			NA		09/24/2014
(1080) Kent Court	0.07	40	M								NA			NA		09/02/2014
(1081) South Cambridge Way	0.15	80	M								NA			NA		09/02/2014
(1082) North Cambridge Way	0.07	30	M								NA			NA		09/02/2014
(1083) Bournbrook Lane	0.46	270	R								NA			NA		09/16/2014
(1083) Somerset Dr	0.11	200	R								NA			NA		09/16/2014
(1083) Somerset Dr	1.12	460	R								NA			NA		09/16/2014
(1084) Middleton Court	0.10	45	M								NA			NA		09/02/2014
(1085) Pepperstock Lane	0.20	80	M								NA			NA		09/02/2014
(1086) Welton Pond Court	0.14	60	M								NA			NA		09/02/2014
(1087) Shadow Springs Court	0.20	45	M								NA			NA		09/24/2014
(1088) Kettlebrook Landing	0.05	40	M								NA			NA		09/02/2014
(1089) Tattershall Way	0.27	120	M								NA			NA		09/02/2014
(1090) Burwell St	0.06	20	M								NA			NA		09/23/2014
(1090) Burwell St	0.15	30	R								NA			NA		09/23/2014
(1091) Kron Ct	0.06	30	M								NA			NA		09/17/2014
(1092) Fox Hatch Pl	0.05	40	M								NA			NA		09/02/2014
(1093) StoneLeigh Pl	0.08	45	M								NA			NA		09/02/2014

Virginia Department of Transportation
Traffic Engineering Division
2014
Annual Average Daily Traffic Volume Estimates By Section of Route
Culpeper Maintenance Area

Route	Length	AADT	QA	4Tire	Bus	-----Truck-----				QC	K Factor	QK	Dir Factor	AAWDT	QW	Year
						2Axle	3+Axle	1Trail	2Trail							
Culpeper County																
(1094) Bournbrook Ln	0.09	40	M								NA			NA		09/02/2014
(1095) Paddington Ct	0.18	100	M								NA			NA		09/02/2014
(1096) Alexander Court	0.10	40	M								NA			NA		09/09/2014
(1097) Signal Hill Rd	0.22	120	M								NA			NA		09/09/2014
(1097) Signal Hill Rd	0.07	240	R								NA			NA		08/27/2014
(1098) Overlook Court	0.05	50	M								NA			NA		09/17/2014
(1100) Walker Rd	0.20	50	M								NA			NA		09/17/2014
(1101) Williams Dr	0.47	90	R								NA			NA		08/15/2014
(1102) Cedar Ave	0.10	60	M								NA			NA		09/09/2014
(1103) Fox Hill Lane	0.16	70	M								NA			NA		09/17/2014
(1104) Rolling Hills Dr	0.23	100	R								NA			NA		08/19/2005
(1104) Rolling Hills Dr	0.23	290	R								NA			NA		09/09/2014
(1104) Rolling Hills Dr	0.10	80	M								NA			NA		09/09/2014
(1105) White Pine Lane	0.12	40	M								NA			NA		09/09/2014
(1106) Stallion Rd	0.17	560	R								NA			NA		09/17/2014
(1106) Stallion Rd	0.26	30	M								NA			NA		09/16/2014
(1107) Equestrian Ln	0.08	5	M								NA			NA		09/09/2014
(1107) Equestrian Ln	0.06	180	R								NA			NA		09/17/2014
(1107) Equestrian Ln	0.49	130	R								NA			NA		09/17/2014
(1108) Martingale Court	0.07	30	M								NA			NA		09/16/2014

Virginia Department of Transportation
 Traffic Engineering Division
 2014
 Annual Average Daily Traffic Volume Estimates By Section of Route
 Culpeper Maintenance Area

Route	Length	AADT	QA	4Tire	Bus	-----Truck-----				QC	K Factor	QK	Dir Factor	AAWDT	QW	Year
						2Axle	3+Axle	1Trail	2Trail							
Culpeper County																
(1109) Canterbury Court	0.11	50	M									NA		NA		09/09/2014
(1110) Lewis Dr	0.13	30	M									NA		NA		09/09/2014
(1111) Woods Rd	0.13	45	M									NA		NA		09/09/2014
(1112) East Court	0.06	50	M									NA		NA		09/09/2014
(1112) East Court	0.08	50	M									NA		NA		09/09/2014
(1113) Leander View	0.17	110	M									NA		NA		09/14/2014
(1114) Proctor Court	0.07	50	M									NA		NA		09/19/2014
(1115) Colonial Dr	0.30	90	M									NA		NA		09/16/2014
(1116) Brandy Fizz Ct	0.10	60	M									NA		NA		09/09/2014
(1117) Glendale Circle	0.26	60	R									NA		NA		09/17/2014
(1118) Glenhollow Ct	0.18	50	M									NA		NA		09/17/2014
(1119) John William Pl	0.11	50	M									NA		NA		09/18/2014
(1120) Pelham View Rd	0.10	160	R									NA		NA		08/15/2014
(1120) Pelham View Rd	0.19	50	R									NA		NA		09/18/2014
(1121) Hawthorne Ave	0.10	210	R									NA		NA		08/15/2014
(1121) Hawthorne Ave	0.24	70	M									NA		NA		09/18/2014
(1122) Ivy Lane	0.16	20	R									NA		NA		08/15/2014
(1122) Ivy Lane	0.06	120	R									NA		NA		08/15/2014
(1122) Ivy Lane	0.04	30	M									NA		NA		09/18/2014
(1123) Sweetwater Court	0.08	40	M									NA		NA		09/18/2014

Virginia Department of Transportation
Traffic Engineering Division
2014
Annual Average Daily Traffic Volume Estimates By Section of Route
Culpeper Maintenance Area

Route	Length	AADT	QA	4Tire	Bus	-----Truck-----				QC	K Factor	QK	Dir Factor	AAWDT	QW	Year	
						2Axle	3+Axle	1Trail	2Trail								
Culpeper County																	
(1125) Miller Dr	0.34	80	R								NA			NA		08/15/2014	
						From: 23-601 S, Kettle Club Rd											
						To: 23-1126 Pauline Court											
(1125) Miller Dr	0.35	190	R								NA			NA		08/15/2014	
						From: 23-601 N, Kettle Club Rd											
						To: Dead End											
(1126) Pauline Court	0.06	30	M								NA			NA		09/18/2014	
						From: 23-1125 Miller Dr											
						To: Cul-de-Sac											
(1128) Griffin Gates Dr	0.05	70	R								NA			NA		09/11/2014	
						From: 23-1129											
						To: 23-633 Norman Rd											
(1129) Windswept Ln	0.08	20	M								NA			NA		09/09/2014	
						From: Cul-de-Sac											
						To: 23-1128											
(1129) Windswept Ln	0.21	30	M								NA			NA		09/09/2014	
						From: Cul-de-Sac											
						To: 23-720 Cedar Run Church Rd											
(1130) Buck Run Court	0.20	40	M								NA			NA		09/09/2014	
						From: Cul-de-Sac											
						To: 23-621 S, Jeffersonston Rd											
(1131) Springfield Circle	0.41	46	R								NA			NA		08/25/2014	
						From: 23-1132 Old Village Court											
						To: 23-621 N, Jeffersonston Rd											
(1131) Springfield Circle	0.50	50	R								NA			NA		08/25/2014	
						From: 23-1131 Springfield Circle											
						To: Cul-de-Sac											
(1132) Old Village Court	0.05	50	M								NA			NA		09/08/2014	
						From: 23-802 Springs Rd											
						To: Cul-de-Sac											
(1133) Lindsay Court	0.13	60	M								NA			NA		09/09/2014	
						From: 23-802 Springs Rd											
						To: 23-1136 Countryside Circle											
(1135) Justin Lane	0.06	210	R								NA			NA		09/04/2014	
						From: 23-1135 Justin Lane											
						To: End Loop											
(1136) Countryside Circle	0.93	180	R								NA			NA		09/04/2014	
						From: 23-802 Springs Rd											
						To: Cul-de-Sac											
(1137) Ridge View Ct	0.20	60	M								NA			NA		09/09/2014	
						From: Cul-de-Sac											
						To: 23-714 Dunkard Church Rd											
(1140) Celestine Acres	0.32	60	M								NA			NA		09/09/2014	
						From: 23-1147 Sumpter Rd											
						To: Cul-de-Sac											
(1141) Bay Court	0.08	20	M								NA			NA		09/18/2014	
						From: 23-1148 Monitor Rd											
						To: Cul-de-Sac											
(1142) Hampton Lane	0.14	60	M								NA			NA		09/18/2014	
						From: Cul-de-Sac											
						To: 23-642 Dove Hill Rd											
(1143) Whitestone Court	0.24	100	M								NA			NA		09/09/2014	
						From: US 522 Sperryville Pike											
						To: Dead End											
(1144) Boston Ridge Ct	0.17	40	M								NA			NA		09/16/2014	

Virginia Department of Transportation
 Traffic Engineering Division
 2014
 Annual Average Daily Traffic Volume Estimates By Section of Route
 Culpeper Maintenance Area

Route	Length	AADT	QA	4Tire	Bus	-----Truck-----				QC	K Factor	QK	Dir Factor	AAWDT	QW	Year
						2Axle	3+Axle	1Trail	2Trail							
Culpeper County																
(1145) Store Rd	0.10	160	R								NA			NA		08/15/2014
(1146) Jann Court	0.19	60	M								NA			NA		09/18/2014
(1147) Sumpter Rd	0.33	90	R								NA			NA		09/11/2014
(1148) Monitor Rd	0.48	290	R								NA			NA		09/11/2014
(1149) Federal Court	0.06	40	M								NA			NA		09/18/2014
(1150) Clair Manor Dr	0.38	510	R								NA			NA		08/15/2014
(1150) Clair Manor Dr	0.21	290	R								NA			NA		08/15/2014
(1150) Clair Manor Dr	0.36	230	R								NA			NA		09/25/2014
(1151) Belmont Circle	0.05	30	M								NA			NA		09/09/2014
(1152) Clair Mist Court	0.11	20	M								NA			NA		09/09/2014
(1153) Clairmont Rd	0.08	270	R								NA			NA		09/09/2014
(1154) Pimlico Circle	0.48	340	R								NA			NA		09/09/2014
(1155) Belle Clair Rd	0.15	60	M								NA			NA		09/09/2014
(1156) Edgehill Place	0.18	45	M								NA			NA		09/09/2014
(1157) Chateau Rd	0.14	40	M								NA			NA		09/09/2014
(1158) Forest View Lane	0.05	10	M								NA			NA		09/19/2014
(1159) Bleumont Court	0.06	30	M								NA			NA		09/19/2014
(1161) Belleview Dr	0.77	90	R								NA			NA		08/27/2014
(1162) Wayland Rd	0.23	100	M								NA			NA		08/27/2014

Virginia Department of Transportation
Traffic Engineering Division
2014
Annual Average Daily Traffic Volume Estimates By Section of Route
Culpeper Maintenance Area

Route	Length	AADT	QA	4Tire	Bus	-----Truck-----				QC	K Factor	QK	Dir Factor	AAWDT	QW	Year	
						2Axle	3+Axle	1Trail	2Trail								
Culpeper County																	
(1163) Malvelka Ct	0.22	30	M			From: 23-1036 Shadow Dr					NA			NA		09/19/2014	
						To: Dead End											
(1164) Fernwood Court	0.13	30	M			From: Cul-de-Sac					NA			NA		09/17/2014	
						To: 23-717 Piedmont Springs Rd											
(1165) Winterwood Court	0.19	60	M			From: 23-717 Piedmont Springs Rd					NA			NA		09/17/2014	
						To: Cul-de-Sac											
(1166) Stratford Dr	0.50	250	R			From: Dead End					NA			NA		09/24/2014	
						To: Dead End											
(1167) Banbury Ct	0.09	45	M			From: Dead End					NA			NA		09/02/2014	
						To: 23-1166											
(1168) Fairbourne Dr	0.12	500	R			From: 23-621 Colvin Rd					NA			NA		09/24/2014	
						To: 23-1166											
(1169) Chatham Ct	0.10	45	M			From: 23-1166					NA			NA		09/02/2014	
						To: Dead End											
(1170) Quail Ridge Dr	0.67	930	R			From: 23-626 Black Hill Rd					NA			NA		09/10/2014	
						To: 23-1171 Running Quail Trail											
(1170) Quail Ridge Dr	1.30	350	R			From: 23-639 Holly Spring Rd					NA			NA		09/10/2014	
						To: 23-1170 Quail Ridge Drive											
(1171) Running Quail Trail	0.91	510	R			From: 23-1173 N, Covey Circle					NA			NA		09/10/2014	
						To: Dead End											
(1171) Running Quail Trail	0.53	140	R			From: Dead End					NA			NA		09/10/2014	
						To: 23-1171 S, Running Quail Trail											
(1172) Bird Call Court	0.09	40	M			From: 23-1171 Running Quail Trail					NA			NA		09/19/2014	
						To: 23-1171 S, Running Quail Trail											
(1173) Covey Circle	0.79	160	R			From: 23-1171 N, Running Quail Trail					NA			NA		09/10/2014	
						To: 23-1180 Pheasant Court											
(1173) Covey Circle	0.45	70	R			From: 23-1180 Pheasant Court					NA			NA		09/10/2014	
						To: 23-1170 Quail Ridge Dr											
(1173) Covey Circle	0.41	380	R			From: 23-1170 Quail Ridge Dr					NA			NA		09/10/2014	
						To: 23-1173 Covey Circle											
(1174) English Setter Court	0.07	40	M			From: 23-1173 Covey Circle					NA			NA		09/19/2014	
						To: Dead End											
(1175) Labrador Court	0.25	60	M			From: Dead End					NA			NA		09/19/2014	
						To: 23-1170 Quail Ridge Dr											
(1176) Lespedeza Court	0.24	45	M			From: Dead End					NA			NA		09/19/2014	
						To: 23-1170 Quail Ridge Dr											
(1177) Autumn Olive Court	0.25	140	R			From: Dead End					NA			NA		09/24/2014	
						To: 23-1170 Quail Ridge Dr											
(1178) Callback Court	0.15	40	M			From: Dead End					NA			NA		09/19/2014	
						To: 23-1177 Autumn Olive Court											

Virginia Department of Transportation
Traffic Engineering Division
2014
Annual Average Daily Traffic Volume Estimates By Section of Route
Culpeper Maintenance Area

Route	Length	AADT	QA	4Tire	Bus	-----Truck-----				QC	K Factor	QK	Dir Factor	AAWDT	QW	Year
						2Axle	3+Axle	1Trail	2Trail							
Culpeper County																
(1179) Ringneck Court	0.14	30	M				23-1170 Quail Ridge Dr				NA			NA		09/09/2014
							Dead End									
(1180) Pheasant Court	0.20	40	M				23-1173 Covey Circle				NA			NA		09/09/2014
							Cul-de-Sac									
(1181) N Hen Bird Ct	0.16	60	M				23-1183				NA			NA		09/09/2014
							Dead End									
(1182) S Hen Bird Ct	0.10	40	M				Dead End				NA			NA		09/09/2014
							23-1183									
(1183) Bob White Trail	0.50	100	R				23-1173 Covey Circle				NA			NA		09/11/2014
							23-1171 Running Quail Trail									
(1184) Hunters Trail Dr	0.41	40	R				23-1173 Covey Circle				NA			NA		09/11/2014
							23-1171 Running Quail Trail									
(1185) Grouse Court	0.17	50	R				23-1171 Running Quail Trail				NA			NA		09/19/2014
							Dead End									
(1190) Pond View Court	0.22	40	M				23-1191 Reid Hill Dr				NA			NA		09/09/2014
							Dead End									
(1191) Reid Hill Dr	0.04	310	R				23-625 Mt Zion Church Rd				NA			NA		09/11/2014
							23-1190 Pond View Court									
(1197) Rotherwood Dr	0.21	170	R				23-1198; 23-1199				NA			NA		09/11/2014
							US 15 James Madison Hwy									
(1198) Meadowvale Ct	0.11	30	M				Dead End				NA			NA		09/08/2014
							23-1197									
(1199) Field Crest Ct	0.07	30	M				23-1197				NA			NA		09/08/2014
							Dead End									
(1200) Alamance Dr	0.39	120	R				23-621 Colvin Rd				NA			NA		09/24/2014
							Dead End									
(1201) Burlington Dr	0.37	130	R				23-621 Colvin Rd				NA			NA		09/24/2014
							Dead End									
(1202) Adrienne Pl	0.20	20	R				23-1200				NA			NA		09/19/2014
							23-1201									
(1203) Wellborn Ct	0.09	60	M				23-1201				NA			NA		09/08/2014
							Dead End									
(1204) Atkins Trail Ln	0.45	45	M				23-621 Colvin Rd				NA			NA		09/08/2014
							Dead End									
(1220) Old Holly Rd	0.22	300	R				23-625 Mt Zion Church Rd				NA			NA		09/16/2014
							Dead End									
(1221)	0.08	30	M				Dead End				NA			NA		09/16/2014
							23-1220									

Virginia Department of Transportation
Traffic Engineering Division
2014
Annual Average Daily Traffic Volume Estimates By Section of Route
Culpeper Maintenance Area

Route	Length	AADT	QA	4Tire	Bus	-----Truck-----				QC	K Factor	QK	Dir Factor	AAWDT	QW	Year
						2Axle	3+Axle	1Trail	2Trail							
Culpeper County																
(1222) Autumn Brook Ln	0.11	30	M				23-1220				NA			NA		09/09/2014
							Dead End									
(1230) Rodgers Rd	0.14	800	R				Dead End				NA			NA		09/24/2014
							23-666 Braggs Corner Rd									
(1235) Windsong Ct	0.16	60	M				23-645 Kirtley Trail				NA			NA		09/09/2014
							Dead End									
(1236) Mabel Ct	0.15	20	M				23-645 Kirtley Trail				NA			NA		09/09/2014
							Dead End									
(1243) Greyson Ln	0.26	30	M				Dead End				NA			NA		09/09/2014
							23-744 Woodward Lane									
(1248) Rixeyville Lakes Ct	0.25	100	M				SR 229 Rixeyville Rd				NA			NA		09/08/2014
							Dead End									
(1249) Kenton Ct	0.06	40	M				Dead End				NA			NA		09/08/2014
							23-1248									
(1250) Granite Blvd	0.30	740	R				Dead End				NA			NA		09/11/2014
							23-718 Mountain Run Lake Rd									
(1285) Burgandine Ave	0.19	3200	R				23-694 Ira Hoffman Hwy				NA			NA		09/19/2014
							23-1023 Montanus Dr									
(1286) Woodridge Ct	0.07	30	M				Dead End				NA			NA		09/09/2014
							23-1285 Burgandine Ave									
(9486)	0.25	5	R				US 15 James Madison Hwy				NA			NA		04/22/2014
							Piedmont Voe Sch									
(9537) Acheivement Dr	0.37	1200	R				SR 229 Rixeyville Rd				NA			NA		04/22/2014
							0.37 ME SR 229 Rixeyville Rd									
(9537) Acheivement Dr	0.17	2100	R				0.54 ME SR 229 Rixeyville Rd				NA			NA		04/22/2014
							0.57 ME SR 229 Rixeyville Rd									
(9537) Acheivement Dr	0.03	1400	R				0.57 ME SR 229 Rixeyville Rd				NA			NA		04/22/2014
							23-694 Ira Hoffman Hwy									
(9566) Simms Dr	0.25	1200	R				US 15 James Madison Hwy				NA			NA		04/22/2014
							Sample Elem Sch									
Town of Culpeper																
(1 ₂₀₁₄) West St/Old Rixeyville Rd	0.82	3600	G	98%	1%	1%	0%	0%	0%	C	NA			3800	G	2014
							Evans Street									
(1 ₂₀₄) Old Rixeyville Rd	0.07	1500	G	98%	1%	1%	0%	0%	0%	F	NA			1600	G	2014
							Grandview Avenue									
							Main Street N									
(3651 ₂₀₄) Orange Rd	0.33	6200	F	93%	1%	1%	4%	1%	0%	C	0.088	F	0.578	6600	F	2014
							Germanna Highway									
							Main Street									

Virginia Department of Transportation
Traffic Engineering Division
2014
Annual Average Daily Traffic Volume Estimates By Section of Route
Culpeper Maintenance Area

Route	Length	AADT	QA	4Tire	Bus	-----Truck-----				QC	K Factor	QK	Dir Factor	AAWDT	QW	Year	
						2Axle	3+Axle	1Trail	2Trail								
Town of Culpeper																	
3652 204	Chandler St	0.08	750	F	97%	0%	1%	1%	1%	0%	F	0.093	F	0.722	800	F	2014
						From: West Street											
						To: Bus US 15											
3652 204	Chandler St	0.09	960	N	97%	0%	1%	1%	1%	0%	N	0.099	N	0.587	1000	N	2014
						From: East Street											
						To: ECL Culpeper											
3653 204	Chandler St	0.75	960	F	97%	0%	1%	1%	1%	0%	C	0.099	F	0.587	1000	F	2014
						From: Orange Road											
						To: Madison Road											
3653 204	Laurel St	0.84	2200	F	97%	0%	1%	1%	0%	0%	C	0.082	F	0.609	2300	F	2014
						From: US 15 Bus Main Street N											
						To: Old Brandy Road											
3656 204	Piedmont St	0.27	4400	G	99%	0%	1%	0%	0%	0%	F	NA		4700	G	2014	
						From: Piedmont St											
						To: Wine St											
3656 204	Old Brandy Rd	0.20	4500	G	99%	0%	1%	0%	0%	0%	C	NA		4800	G	2014	
						From: Wine Street											
						To: US 15 Bus James Madison Hwy											
3656 204	Old Brandy Rd	0.56	4200	G	99%	0%	1%	0%	0%	0%	F	NA		4500	G	2014	
						From: Madison Street											
						To: Evans Street											
3657 204	West St	0.91	4200	F	100%	0%	0%	0%	0%	0%	C	0.098	F	0.609	4500	F	2014
						From: 23-666 Braggs Corner Rd											
						To: Bus US 15, Bus US 29											
	US 15, US 29		16000	G	90%	1%	1%	1%	7%	0%	C	NA		16000	G	2014	
Town of Culpeper																	
	Bus US 15; Bus US 29		21000	G	97%	1%	1%	0%	1%	0%	C	NA		21000	G	2014	
						From: Nalles Mill Rd											
						To: Ira Hoffman Ln											
	Cameron St		520	F								0.187	F	0.646	550	F	2014
						From: Blue Ridge Ave											
						To: US 29 Bus S Main St											
	East St		5100	G								NA		5100	G	2014	
						From: Walter Street											
						To: Mason Street											
	Fairview Rd		260	G								NA		280	G	2014	
						From: SR 229 Main St											
						To: Hendrick St											
	Madison Rd		20000	G	98%	0%	1%	0%	1%	0%	C	NA		20000	G	2014	
						From: Saunders St											
						To: Oak Lawn Dr											
	S Blue Ridge Ave		4200	G	100%	0%	0%	0%	0%	0%	C	NA		4200	G	2014	
						From: Oak Lawn Blvd											
						To: Spring St											
	S East St		5800	G	97%	0%	1%	1%	1%	0%	C	NA		5800	G	2014	
						From: E Chandler St											
						To: E Locust St											
	Sperryville Pike		7700	G	96%	1%	1%	1%	1%	0%	C	NA		7700	G	2014	
						From: WCL Culpeper											
						To: Wayland Rd											
	SR 3		10000	G	96%	1%	1%	1%	2%	0%	C	NA		10000	G	2014	
						From: Industry Dr											
						To: McDevitt Dr											
	Sunset Lane		5300	G	99%	1%	0%	0%	0%	0%	C	NA		5300	G	2014	
						From: Madison Rd											
						To: Redbud St											

Virginia Department of Transportation
 Traffic Engineering Division
 2014
 Annual Average Daily Traffic Volume Estimates By Section of Route
 Culpeper Maintenance Area

Route	Length	AADT	QA	4Tire	Bus	-----Truck-----				QC	K Factor	QK	Dir Factor	AAWDT	QW	Year
						2Axle	3+Axle	1Trail	2Trail							
Town of Culpeper																
Virginia Avenue		5100	G	From: Sperryville Pike				NA						5100	G	2014
				To: First Street												