

**2010**

**Virginia Department of Transportation  
Daily Traffic Volume Estimates  
Including Vehicle Classification Estimates**

where available

**Jurisdiction Report**

**01**

Accomack County  
Town of Accomac  
Town of Belle Haven  
Town of Bloxom  
Town of Chincoteague  
Town of Hallwood  
Town of Keller  
Town of Melfa  
Town of Onancock  
Town of Onley  
Town of Painter  
Town of Parksley  
Town of Saxis  
Town of Tangier  
Town of Wachapreague

Prepared By

**Virginia Department of Transportation  
Traffic Engineering Division**

In Cooperation With

**U.S. Department of Transportation  
Federal Highway Administration**

Virginia Department of Transportation  
Traffic Engineering Division  
Traffic Monitoring Section

The Virginia Department of Transportation (VDOT) conducts a program where traffic count data are gathered from sensors in or along streets and highways and other sources. From these data, estimates of the average number of vehicles that traveled each segment of road are calculated. VDOT periodically publishes booklets listing these estimates.

One of these booklets, titled "Average Daily Traffic Volumes with Vehicle Classification Data, on Interstate, Arterial and Primary Routes" includes a list of each Interstate and Primary highway segment with the estimated Annual Average Daily Traffic (AADT) for that segment. AADT is the total annual traffic estimate divided by the number of days in the year. This booklet also includes information such as estimates of the percentage of the AADT made up by 6 different vehicle types, ranging from cars to double trailer trucks; estimated Annual Average Weekday Traffic (AAWDT), which is the number of vehicles estimated to have traveled the segment of highway during a 24 hour weekday averaged over the year; as well as Peak Hour and Peak Direction factors used by planners to formulate design criteria.

In addition to the Primary and Interstate publication, one hundred books are published periodically, one for each of 100 areas across the state defined by VDOT for record-keeping purposes. These books include traffic volume estimates for roads within the county, cities, and towns within the area. These books are titled "Daily Traffic Volumes Including Vehicle Classification Estimates, where available; Jurisdiction Report numbers 00 through 99".

Also available are a number of reports summarizing the average Vehicle Miles Traveled (VMT) in selected jurisdictions and other categories of highways. There are many different ways to present traffic volume summary information. Because the user determines the value of each presentation, the reports have been redesigned based on user requests and feedback. The people of the VDOT Traffic Engineering Division Traffic Monitoring Section who produce these books welcome requests for other helpful ways of presenting the summary information.

A compact disc (CD) is available that includes files in the Adobe® Portable Document Format (PDF) that can be displayed, searched, and printed using common desktop computer equipment. The CD includes the publications described above as well as a number of other reports, including specialized VMT summaries and smaller AADT reports for each city and town separately.

## Publication Notes

### Parallel Roads

For road inventory and management purposes, some roadways are counted separately by direction and have separately published traffic estimates for each direction of travel. Examples of such roadways are the interstate system and routes with separated facilities and (usually) one-way traffic facilities in urban areas. In these publications, they are referred to as parallel roads. As a convenience for the users of the publication, the listing for segments of roads with parallel segments are published with both the traffic estimates for their own direction of travel (e.g. I-95 Northbound) as well as the estimate of the total of all traffic on the same route including parallel roadways (all directions of I-95). The publication will have a “Combined Traffic Estimates for Parallel Roadways on this Route” or “Combined Traffic” identifiers for the combined direction of travel estimates.

Roadways such as I-395 with a North segment, a South segment and a separate Reversible lane segment will have the estimate for more than two parallel roadways included in the entire combined traffic estimate.

Some routes have very complicated paths through cities and towns. These parallel paths may be too complex to allow a relationship between nearby sections of the opposite direction on the same route. In this case, to indicate that the traffic estimates for such a road segment may not include all directions of traffic on that route, the line that would list the combined values will indicate “NA” for not available.

---

VDOT’s traffic monitoring program includes more than 100,000 segments of roads and highways ranging from several mile sections of Interstate highways to very short sections of city streets. Due to problems experienced obtaining some traffic count data, and the level of quality necessary to maintain confidence in the data, no estimate is currently available for some segments of roadway. These segments are included in the publications indicating “NA” for not available. It is the intention of the VDOT Traffic Engineering Division Traffic Monitoring group to obtain the data necessary and to report traffic volume estimates on all road segments included in these publications.

Many of the road segments in this program are local secondary roads. The amount and detail of data collected on these roads are not as great as the data collected on higher volume roads. The vehicle classification, average weekday traffic volumes, and the theoretical design hour traffic volumes are not calculated for these roads. The publications indicate “NA” for the information that is not available.

This publication is based on a traffic monitoring program initiated in 1997. Because the data collection techniques and statistical evaluation processes are different than those used in previous years, comparison with previous publications may be misleading.

Glossary of Terms:

**Route:** The Route Number assigned to this segment of roadway with the master inventory route number if this is an overlapping route, with official street or highway name if available.

**Length:** Length of the traffic segment in miles.

**AADT:** Annual Average Daily Traffic. The estimate of typical daily traffic on a road segment for all days of the week, Sunday through Saturday, over the period of one year.

**QA: Quality of AADT:**

- A Average of Complete Continuous Count Data
- B Average of Selected Continuous Count Data
- F Factored Short Term Traffic Count Data
- G Factored Short Term Traffic Count Data with Growth Element
- H Historical Estimate
- M Manual Uncounted Estimate
- N AADT of Similar Neighboring Traffic Link
- O Provided By External Source
- R Raw Traffic Count, Unfactored

**4Tire:** Percentage of the traffic volume made up of motorcycles, passenger cars, vans and pickup trucks.

**Bus:** Percentage of the traffic volume made up of busses.

**2Axle Truck:** Percentage of the traffic volume made up of 2 axle single unit trucks (not including pickups and vans).

**3+Axle Truck:** Percentage of the traffic volume made up of single unit trucks with three or more axles.

**1Trail Truck:** Percentage of the traffic volume made up of units with a single trailer.

**2Trail Truck:** Percentage of the traffic volume made up of units with more than one trailer.

**QC: Quality of Classification Data:**

- A Average of Complete Continuous Count Data
- B Average of Selected Continuous Count Data
- C Short Term Classified Traffic Count Data
- F Factored Short Term Traffic Count Data
- H Historical Estimate
- M Mass Collective Average
- N Classification Estimates of Similar Neighboring Traffic Link

**K Factor:** The estimate of the portion of the traffic volume traveling during the peak hour or design hour.

**QK:** Quality of the K Factor estimate:

- A Factor based on 30th Highest Hour Observed During at least 250 days of Continuous Traffic Data
- B Factor based on other Hour Observed During Less than 250 days of Continuous Traffic Data
- F Factor based on Highest Hour Collected at in a 48 Hour Weekday Period
- M Factor based on Manual Estimate of design hour
- N Design Hour Factor (K Factor) of Similar Neighboring Traffic Link
- O Provided by External Source

**Dir Factor:** The estimate of the portion of the traffic volume traveling in the peak direction during the peak hour..

**AAWDT:** Average Annual Weekday Traffic. The estimate of typical traffic over the period of one year for the days between Monday through Thursday inclusive.

**QW:** Quality of AAWDT:

- A Average of Complete Continuous Count Data
- B Average of Selected Continuous Count Data
- F Factored Short Term Traffic Count Data
- G Factored Short Term Traffic Count Data with Growth Element
- M Manual Uncounted Estimate
- N AAWDT of Similar Neighboring Traffic Link
- O Provided by External Source

**Year:** Year for which the published values are appropriate. If the Quality of AADT (QA) is "R", the year is the year that the raw traffic count was collected, and if available,

# Route Shield Legend

## Route Systems



Interstate Route

Traffic volume data for Interstate Routes and some other routes are reported separately by direction, as well as combined.



US Route



Virginia State Route



Frontage Road (F precedes frontage route number)



Secondary Route

## Special Routes



Bus - Business Route

Bypas - Bypass Route

Truck - Truck Route



ALT - Alternate Route

Wve - Wve Route connector



P - Parallel Route; Southbound or Westbound direction lanes of a numbered route where they are on a different road facility than the other direction.



The VDOT Maintenance Jurisdiction number is displayed below the Secondary Route Number if the Maintenance Jurisdiction is different than the jurisdiction in the title of the report.

Virginia Department of Transportation  
Traffic Engineering Division  
2010  
Annual Average Daily Traffic Volume Estimates By Section of Route  
Accomack Maintenance Area

Route	Jurisdiction	Length	AADT	QA	4Tire	Bus	-----Truck-----				QC	K Factor	QK	Dir Factor	AAWDT	QW
							2Axle	3+Axle	1Trail	2Trail						
13 Lankford Hwy	From: US 13 Bus Exmore; 65-687															
	Accomack County (Maint: 65)	0.19	18000	F	93%	1%	1%	1%	5%	0%	F	0.079	F	0.512	17000	F
13 Lankford Hwy	To: Accomack County Line															
	From: Northhampton County Line	2.94	17000	G	93%	1%	1%	1%	5%	0%	F	0.077	F		16000	G
13 Lankford Hwy	To: SCL Painter															
	From: Town of Painter (Maint: 01)	0.43	17000	N	93%	1%	1%	1%	5%	0%	N	0.077	N		16000	N
13 Lankford Hwy	To: 01-614 Hickman St															
	From: 01-614 Wayside Dr	0.46	17000	G	93%	1%	1%	1%	5%	0%	F	0.075	F		16000	G
13 Lankford Hwy	To: NCL Painter															
	From: Accomack County	1.84	17000	N	93%	1%	1%	1%	5%	0%	N	0.075	N		16000	N
13 Lankford Hwy	To: SCL Keller															
	From: Town of Keller (Maint: 01)	0.38	17000	N	93%	1%	1%	1%	5%	0%	N	0.075	N		16000	N
13 180 Lankford Hwy	To: S SR 180															
	From: Town of Keller (Maint: 01)	0.45	17000	G	93%	1%	1%	1%	5%	0%	F	0.077	F		16000	G
13 180 Lankford Hwy	To: NCL Keller															
	From: Accomack County	0.01	17000	N	93%	1%	1%	1%	5%	0%	N	0.077	N		16000	N
13 Lankford Hwy	To: N SR 180															
	From: Accomack County	0.53	17000	F	93%	1%	1%	1%	5%	0%	C	0.096	B	0.509	17000	F
13 Lankford Hwy	To: 01-734 Gospel Temple Rd															
	From: Accomack County	1.01	18000	G	93%	1%	1%	1%	5%	0%	F	0.077	F		17000	G
13 Lankford Hwy	To: SCL Melfa															
	From: Town of Melfa (Maint: 01)	0.37	17000	G	93%	1%	1%	1%	5%	0%	F	NA		17000	G	
13 Lankford Hwy	To: 01-T626															
	From: Town of Melfa (Maint: 01)	0.50	19000	G	93%	1%	1%	1%	5%	0%	F	0.077	F		18000	G
13 Lankford Hwy	To: NCL Melfa															
	From: Accomack County	2.16	19000	G	93%	1%	1%	1%	5%	0%	F	0.085	F		18000	G
13 Lankford Hwy	To: SCL Onley															
	From: Town of Onley (Maint: 01)	1.00	19000	G	93%	1%	1%	1%	5%	0%	F	0.08	F		18000	G
13 Lankford Hwy	To: SR 179															
	From: SR 179 Main St	0.17	21000	G	93%	1%	1%	1%	5%	0%	F	0.081	F		20000	G
13 Lankford Hwy	To: NCL Onley															
	From: Accomack County	2.97	20000	G	93%	1%	1%	1%	5%	0%	F	0.082	F		19000	G
13 Lankford Hwy	To: SCL Accomac															
	From: Town of Accomac (Maint: 01)	0.15	18000	G	93%	1%	1%	1%	5%	0%	F	0.085	F		17000	G
13 Lankford Hwy	To: NCL Accomac															
	From: Accomack County	1.39	19000	G	93%	1%	1%	1%	5%	0%	F	0.084	F		18000	G
13 Lankford Hwy	To: US 13 Bus N of Accomac															

Virginia Department of Transportation  
Traffic Engineering Division  
2010  
Annual Average Daily Traffic Volume Estimates By Section of Route  
Accomack Maintenance Area

Route	Jurisdiction	Length	AADT	QA	4Tire	Bus	Truck				QC	K Factor	QK	Dir Factor	AAWDT	QW
							2Axle	3+Axle	1Trail	2Trail						
13 Lankford Hwy	Accomack County	4.48	19000	G	93%	1%	1%	1%	5%	0%	F	0.08	F	18000	G	
13 Lankford Hwy	Accomack County	8.19	19000	G	93%	1%	1%	1%	5%	0%	F	0.078	F	18000	G	
13 Lankford Hwy	Accomack County	3.69	18000	G	93%	1%	1%	1%	5%	0%	F	0.079	F	17000	G	
13 Lankford Hwy	Accomack County	4.09	19000	F	92%	1%	1%	1%	6%	0%	C	0.139	B	0.57	17000	F
Bus 13 Coastal Blvd	Town of Onley (Maint: 01)	0.98	3500	G	98%	0%	0%	1%	0%	0%	F	0.098	F	0.533	3700	G
Bus 13 Coastal Blvd	Accomack County	0.37	3500	N	98%	0%	0%	1%	0%	0%	N	0.098	N	0.533	3700	N
Bus 13 Front St	Accomack County	0.42	2800	N	98%	0%	0%	1%	0%	0%	N	0.093	N	0.525	3000	N
Bus 13 Front St	Accomack County	1.01	2800	G	98%	0%	0%	1%	0%	0%	F	0.093	F	0.525	3000	G
Bus 13 Front St	Accomack County	0.79	2400	G	98%	0%	0%	1%	0%	0%	C	0.102	F	0.538	2500	G
Bus 13 Front St	Town of Accomac (Maint: 01)	0.31	2400	N	98%	0%	0%	1%	0%	0%	N	0.102	N	0.538	2500	N
Bus 13 Front St	Town of Accomac (Maint: 01)	0.89	2400	G	98%	0%	0%	1%	0%	0%	F	0.096	F	0.5	2500	G
Bus 13 Front St	Accomack County	0.96	2400	N	98%	0%	0%	1%	0%	0%	N	0.096	N	0.5	2500	N
126 Fairgrounds Rd	Town of Onancock (Maint: 01)	0.11	3400	G	98%	0%	1%	1%	0%	0%	F	0.087	F	0.555	3600	G
126 Fairgrounds Rd	Accomack County	1.27	3200	G	98%	0%	1%	1%	0%	0%	C	0.093	F	0.53	3400	G
175 Chincoteague Rd	Accomack County	1.65	7900	A	97%	1%	1%	1%	1%	0%	C	0.121	A	0.550	8000	A
175 Chincoteague Rd	Accomack County	1.87	7800	G	97%	1%	1%	1%	1%	0%	F	0.098	F		7900	G



Virginia Department of Transportation  
Traffic Engineering Division  
2010  
Annual Average Daily Traffic Volume Estimates By Section of Route  
Accomack Maintenance Area

Route	Jurisdiction	Length	AADT	QA	4Tire	Bus	-----Truck-----				QC	K Factor	QK	Dir Factor	AAWDT	QW
							2Axle	3+Axle	1Trail	2Trail						
		From: 01-798 Mill Dam Rd														
175 Chincoteague Rd	Accomack County	4.86	6700	G	97%	1%	1%	1%	1%	0%	F	0.088	F	6700	G	
		To: WCL Chincoteague														
175 Chincoteague Rd	Town of Chincoteague (Maint: 01)	2.45	7600	G	97%	1%	1%	1%	1%	0%	F	0.085	F	8100	G	
		To: Main St														
		From: SR 175 Chincoteague Rd														
175	Town of Chincoteague (Maint: 01)	0.52	NA									NA		NA		
		To: South Main St														
		From: SR 316 Cossatt Ave														
176 Bennett St	Town of Parksley (Maint: 01)	0.38	3000	G	96%	0%	1%	0%	2%	0%	C	0.097	F	3200	G	
		To: ECL Parksley														
176 Parksley Rd	Accomack County	2.20	3000	G	96%	0%	1%	0%	2%	0%	F	0.102	F	0.522	3200	G
		To: US 13 Lankford Hwy														
		From: NCL Exmore														
178 Belle Haven Rd	Town of Belle Haven (Maint: 65)	0.35	NA									NA		NA		
		To: Accomack County Line														
		From: SR 181 King St; Main St														
178 Shields Bridge Rd	Town of Belle Haven (Maint: 01)	1.24	2000	G	99%	0%	1%	0%	0%	0%	F	0.094	F	0.683	2200	G
		To: WCL Belle Haven														
178 Shields Bridge Rd	Accomack County	2.67	2000	N	99%	0%	1%	0%	0%	0%	N	0.094	N	0.683	2200	N
		To: 01-615 Cradockville Rd														
178 Boston Rd	Accomack County	3.95	1200	G	99%	0%	1%	0%	0%	0%	C	0.086	F	0.620	1300	G
		To: 01-609 S. Big Pine Rd														
178 Bobtown Rd	Accomack County	0.38	1200	N	99%	0%	1%	0%	0%	0%	N	0.086	N	0.620	1300	N
		To: SR 180 S. Harborton Rd														
178 180 Bobtown Rd	Accomack County	0.03	2200	G	99%	0%	1%	0%	0%	0%	F	0.094	F	0.631	2400	G
		To: SR 180 N, Pungoteague Rd														
178 Bobtown Rd	Accomack County	1.90	1900	G	99%	0%	1%	0%	0%	0%	F	0.098	F	0.637	2000	G
		To: 01-620 Warehouse Rd														
		From: 01-1023 King Street														
179 Market St	Town of Onancock (Maint: 01)	0.36	2400	G	98%	0%	1%	0%	0%	0%	F	0.119	F	2500	G	
		To: W 01-658 North Street														
179 Market St	Town of Onancock (Maint: 01)	1.16	5300	G	98%	0%	1%	0%	0%	0%	C	0.099	F	5700	G	
		To: SR 126 Fairgrounds Rd														
179 Market St	Town of Onancock (Maint: 01)	0.09	6900	G	98%	0%	1%	0%	0%	0%	F	NA		7400	G	
		To: ECL Onancock														
179	Accomack County	0.69	6900	N	98%	0%	1%	0%	0%	0%	N	NA		7400	N	
		To: WCL Onley														

Virginia Department of Transportation  
Traffic Engineering Division  
2010  
Annual Average Daily Traffic Volume Estimates By Section of Route  
Accomack Maintenance Area

Route	Jurisdiction	Length	AADT	QA	4Tire	Bus	-----Truck-----				QC	K Factor	QK	Dir Factor	AAWDT	QW
							2Axle	3+Axle	1Trail	2Trail						
179 Main St	Town of Onley (Maint: 01)	0.64	6900	N	98%	0%	1%	0%	0%	0%	N	NA		7400	N	
	From: WCL Onley															
	To: US 13 Bus															
180 Shore Dr	Accomack County	0.18	830	N	97%	0%	1%	0%	1%	0%	N	0.1	N	0.645	890	N
	From: Dead End															
	To: Harborton Rd															
180 Harborton Rd	Accomack County	0.85	830	N	97%	0%	1%	0%	1%	0%	N	0.1	N	0.645	890	N
	From: Shore Dr															
	To: 01-631 Hacksneck Rd															
180 Harborton Rd	Accomack County	2.03	830	G	97%	0%	1%	0%	1%	0%	F	0.1	F	0.645	890	G
	From: SR 178 S, Bobtown Rd															
	To: S SR 178															
180 178 Bobtown Rd	Accomack County	0.03	2200	G	99%	0%	1%	0%	0%	0%	F	0.094	F	0.631	2400	G
	From: N SR 178															
	To: SR 178 N., Bobtown Rd															
180 Pungoteague Rd	Accomack County	2.89	720	G	97%	0%	1%	0%	1%	0%	C	0.086	F	0.627	770	G
	From: WCL Keller															
	To: US 13 S, Lankford Hwy															
180 13 Lankford Hwy	Town of Keller (Maint: 01)	0.45	17000	G	93%	1%	1%	1%	5%	0%	F	0.077	F		16000	G
	From: S US 13															
	To: CL Keller															
180 13 Lankford Hwy	Accomack County	0.01	17000	N	93%	1%	1%	1%	5%	0%	N	0.077	N		16000	N
	From: US 13 NORTH															
	To: US 13 N, Lankford Hwy															
180 Wachapreague Rd	Accomack County	4.07	1200	G	97%	0%	1%	0%	1%	0%	F	0.082	F	0.502	1300	G
	From: WCL Wachapreague															
	To: 01-1701 Atlantic Ave															
180 Main St	Town of Wachapreague (Maint: 01)	0.28	1200	N	97%	0%	1%	0%	1%	0%	N	0.082	N	0.502	1300	N
	From: SR 180 Main St															
	To: 01-1712 Richardson Ave															
Wye 180 Brooklyn St	Town of Wachapreague (Maint: 01)	0.42	160	G	97%	1%	1%	0%	1%	0%	C	0.116	F	0.5	170	G
	From: 01-1712; Brooklyn St															
	To: 01-1706 Church St; WCL Wachapreague															
Wye 180 Richardson Ave	Town of Wachapreague (Maint: 01)	0.13	160	N	97%	1%	1%	0%	1%	0%	N	0.116	N	0.5	170	N
	From: 01-609 Main St															
	To: SR 178 Shields Bridge Rd															
181 Main St	Town of Belle Haven (Maint: 01)	0.25	NA									NA			NA	
	From: SR 178 Belle Haven Rd															
	To: SR 178 Belle Haven Rd															
181 King St	Town of Belle Haven (Maint: 01)	0.32	1000	G	93%	1%	1%	1%	3%	0%	C	0.084	F	0.55	1100	G
	From: ECL Belle Haven															
	To: US 13 Lankford Hwy															
181 King St	Accomack County	0.38	1000	N	93%	1%	1%	1%	3%	0%	N	0.084	N	0.55	1100	N

Virginia Department of Transportation  
 Traffic Engineering Division  
 2010  
 Annual Average Daily Traffic Volume Estimates By Section of Route  
 Accomack Maintenance Area

Route	Jurisdiction	Length	AADT	QA	4Tire	Bus	-----Truck-----				QC	K Factor	QK	Dir Factor	AAWDT	QW	
							2Axle	3+Axle	1Trail	2Trail							
182	Mappsburg Rd	From: US 13 Lankford Hwy Town of Painter (Maint: 01)	0.65	1500	G	98%	0%	1%	1%	0%	0%	F	0.114	F	0.749	1600	G
182	Quinby Bridge Rd	To: ECL Painter Accomack County From: 01-605 Quinby	3.06	1000	G	98%	0%	1%	1%	0%	0%	C	0.127	F	0.756	1100	G
187	Guilford Rd	From: 01-658 Winterville Rd; Big Rd Accomack County	1.06	510	G	97%	0%	1%	1%	1%	0%	F	0.108	F	0.615	550	G
187	Shoremain Dr	To: WCL Bloxom Town of Bloxom (Maint: 01)	0.45	510	N	97%	0%	1%	1%	1%	0%	N	0.108	N	0.615	550	N
187	Shoremain Dr	To: SR 316 Bayside Dr Town of Bloxom (Maint: 01)	0.59	1600	G	97%	0%	1%	1%	1%	0%	F	0.107	F	0.559	1700	G
187	Nelsonia Rd	To: ECL Bloxom Accomack County	1.60	1500	G	97%	0%	1%	1%	1%	0%	C	0.098	F	0.640	1600	G
187	Nelsonia Rd	To: US 13 Lankford Hwy Accomack County From: 01-679 Metompkin Rd	1.73	750	G	97%	0%	1%	1%	1%	0%	F	0.104	F	0.722	800	G
316	Greenbush Rd	From: SR 126 Fairgrounds Rd Accomack County	2.58	3800	G	97%	1%	1%	0%	1%	0%	F	0.107	F	0.559	4000	G
316	Greenbush Rd	To: 01-764 Parsons Rd Accomack County	3.16	3900	G	97%	1%	1%	0%	1%	0%	C	0.092	F		4200	G
316	Cossatt Ave	To: SCL Parksley Town of Parksley (Maint: 01)	0.07	3900	N	97%	1%	1%	0%	1%	0%	N	0.092	N		4200	N
316	Cossatt Ave	To: SR 176 Parkesley Rd Town of Parksley (Maint: 01)	0.61	3000	G	97%	1%	1%	0%	1%	0%	F	0.092	F		3200	G
316	Hopeton Rd	To: NCL Parksley Accomack County	2.68	3000	N	97%	1%	1%	0%	1%	0%	N	0.092	N		3200	N
316	Bayside Dr	To: SCL Bloxom Town of Bloxom (Maint: 01) From: SR 187 Shoremain Dr	0.39	3000	N	97%	1%	1%	0%	1%	0%	N	0.092	N		3200	N

Virginia Department of Transportation  
 Traffic Engineering Division  
 2010  
 Annual Average Daily Traffic Volume Estimates By Section of Route  
 Accomack Maintenance Area

Route	Length	AADT	QA	4Tire	Bus	-----Truck-----				QC	K Factor	QK	Dir Factor	AAWDT	QW	Year
						2Axle	3+Axle	1Trail	2Trail							
<b>Accomack County</b>																
(600) Seaside Rd	3.68	600	G	97%	1%	1%	0%	0%	0%	C	0.118	F	0.538	640	G	2010
			From: Northhampton County Line													
(600) Seaside Rd	3.10	380	G	99%	0%	0%	0%	0%	0%	F	0.117	F	0.532	410	G	2010
			From: SR 182 Quinby Bridge Rd													
(600) Seaside Rd	0.43	310	G	99%	0%	0%	0%	0%	0%	C	0.107	F	0.657	330	G	2010
			From: SR 180 Wachapreague Rd													
(600) Seaside Rd	0.30	440	G	99%	0%	0%	0%	0%	0%	F	0.094	F	0.567	470	G	2010
			From: 01-736 Bradford Rd													
(600) Seaside Rd	0.80	150	R									NA		NA		07/26/2005
			From: 01-626 Race Track Rd													
(600) Seaside Rd	1.60	250	R									NA		NA		07/26/2005
			From: 01-624 N. Mapp Rd													
			To: 01-605 Seaside Rd; Drummontown Rd													
<b>Town of Belle Haven</b>																
(601)	0.27	1300	R									NA		NA		07/26/2005
			From: SR 178 Belle Haven Rd													
			To: ECL Belle Haven													
<b>Accomack County</b>																
(601) County Line Rd	0.46	1300	N									NA		NA		07/26/2005
			From: ECL Belle Haven													
(601) County Line Rd	0.22	810	R									NA		NA		07/26/2005
			From: US 13 Lankford Hwy													
			To: Northhampton County Line													
<b>Town of Belle Haven</b>																
(602) Lee St	0.55	950	R									NA		NA		07/26/2005
			From: Northhampton County Line													
			To: SR 178 Belle Haven Rd													
<b>Accomack County</b>																
(603) Bells Neck Rd	3.30	220	R									NA		NA		09/07/2005
			From: Dead End													
			To: 01-600 N, Seaside Rd													
(603) Savagetown Rd	1.20	440	R									NA		NA		09/07/2005
			From: 01-600 S, Seaside Rd													
			To: US 13 Lankford Hwy													
(604) Hog Neck Rd	1.00	10	R									NA		NA		02/07/2008
			From: 01-679 Metompkin Rd													
			To: Dead End													
(605) Upshur Neck Rd	5.00	330	R									NA		NA		09/07/2005
			From: Dead End													
			To: 01-606 Harbor Point Rd													
(605) Bradfords Neck Rd	3.00	450	G	97%	1%	1%	1%	1%	0%	C	0.097	F	0.511	480	G	2010
			From: SR 182 Quinby Bridge Rd													
(605) Bradfords Neck Rd	1.10	470	G	97%	1%	1%	1%	1%	0%	F	0.128	F	0.643	500	G	2010
			From: 01-622 Trower Rd													
			To: SR 180 E, Main St													
(605) Drummontown Rd	2.67	630	G	94%	1%	0%	0%	5%	0%	F	0.104	F	0.563	680	G	2010
			From: SR 180 W, Wachapreague Rd													
			To: 01-600 Seaside Rd													
(605) Seaside Rd	1.00	900	G	94%	1%	0%	0%	5%	0%	F	0.101	F	0.576	960	G	2010
			From: 01-600; Drummontown Rd													
(605) Seaside Rd	3.40	650	G	94%	1%	0%	0%	5%	0%	F	0.097	F	0.569	700	G	2010
			From: 01-789 Locustville Rd													
(605) Seaside Rd	1.40	1000	G	94%	1%	0%	0%	5%	0%	F	0.099	F	0.539	1100	G	2010
			From: 01-648 N, Daugherty Rd													
			To: 01-740 Oyster House Rd; SCL Accomac													

Virginia Department of Transportation  
Traffic Engineering Division  
2010  
Annual Average Daily Traffic Volume Estimates By Section of Route  
Accomack Maintenance Area

Route	Length	AADT	QA	4Tire	Bus	Truck				QC	K Factor	QK	Dir Factor	AAWDT	QW	Year
						2Axle	3+Axle	1Trail	2Trail							
<b>Town of Accomack</b>																
(605) Seaside Rd	0.66	1300	G	94%	1%	0%	0%	5%	0%	C	0.105	F	0.529	1400	G	2010
						From: 01-740 SCL Accomack										
						To: Bus US 13 Front St										
<b>Accomack County</b>																
(606) Harbor Point Rd	0.24	70	R								NA		NA			09/07/2005
						From: 01-605 Upshur Neck Rd										
(606) Harbor Point Rd	0.11	100	R								NA		NA			09/07/2005
						From: 01-727 Harbor Circle										
						To: Dead End										
(607) Coal Kiln Rd	1.20	310	R								NA		NA			09/07/2005
						From: 01-609 Big Pine Rd										
(607) Coal Kiln Rd	1.48	510	R								NA		NA			09/07/2005
						From: US 13 Lankford Hwy										
						To: 01-600 Seaside Rd										
(608) Mappsburg Rd	0.66	310	R								NA		NA			09/07/2005
						From: 01-607 Coal Kiln Rd										
						To: SCL Painter										
<b>Town of Painter</b>																
(608) Mappsburg Rd	0.54	310	N								NA		NA			09/07/2005
						From: SCL Painter										
						To: SR 182 Edmund St										
<b>Town of Belle Haven</b>																
(609) Main St	0.26	1300	R								NA		NA			09/07/2005
						From: SR 181 Main St										
						To: NCL Belle Haven										
<b>Accomack County</b>																
(609) Big Pine Rd	0.61	1300	N								NA		NA			09/07/2005
						From: NCL Belle Haven										
(609) Big Pine Rd	1.23	1600	R								NA		NA			09/07/2005
						From: 01-607 Coal Kiln Rd										
(609) Big Pine Rd	3.10	500	R								NA		NA			09/07/2005
						From: 01-614 Shell Bridge Rd										
(609) Waterfield St	0.38	510	R								NA		NA			09/07/2005
						From: SR 178 S, Boston Rd										
						To: SR 178 MID, Bobtown Rd										
(609) Michael Hill IRd	1.57	590	R								NA		NA			09/07/2005
						From: SR 180 Pungoteague Rd; Gap										
						To: SR 178 N, Bobtown Rd										
(609) Beacon Rd	2.17	110	R								NA		NA			09/07/2005
						From: 01-620 E, Holies Church Rd										
(609) Beacon Rd	0.35	350	R								NA		NA			09/07/2005
						From: 01-627 Killmونتown Rd										
(609) Brickhouse Dr	0.71	680	R								NA		NA			09/07/2005
						From: 01-626 Airport Dr										
(609) Brickhouse Dr	1.44	1000	R								NA		NA			09/07/2005
						From: 01-639 Dogwood Dr										
(609) Brickhouse Dr	0.26	1500	R								NA		NA			09/07/2005
						From: 01-716 Warrior Dr										
						To: SCL Onley										
<b>Town of Onley</b>																
(609) Brickhouse Dr	0.04	1500	N								NA		NA			09/07/2005
						From: SCL Onley										
(609) Brickhouse Dr	0.12	3000	G	98%	0%	1%	1%	0%	0%	C	0.113	F	3300	G	2010	
						From: 01-638 Badger Lane										
						To: US 13 Lankford Hwy; Gap										

Virginia Department of Transportation  
Traffic Engineering Division  
2010  
Annual Average Daily Traffic Volume Estimates By Section of Route  
Accomack Maintenance Area

Route	Length	AADT	QA	4Tire	Bus	Truck				QC	K Factor	QK	Dir Factor	AAWDT	QW	Year	
						2Axle	3+Axle	1Trail	2Trail								
<b>Town of Onley</b>																	
(609) Pennsylvania Ave	0.42	1200	G				From: 01-1605 Rogers St; Gap				NA			1200	G	2010	
							To: ECL Onley										
<b>Accomack County</b>																	
(609) Church Rd	0.65	1000	G				From: ECL Onley				NA			1000	G	2010	
(609) Church Rd	0.48	1000	R				From: 01-650 S, Mini Rd				NA			NA		09/07/2005	
(609) Church Rd	1.27	900	R				From: 01-648 Daugherty Rd				NA			NA		09/07/2005	
							To: Bus US 13 Front St										
(610)	0.20	60	R				From: 01-688 Gladding Rd				NA			NA		09/07/2005	
							To: 01-689 Turkey Run Rd										
(611) Occohannock Dr	1.45	200	R				From: Dead End				NA			NA		09/07/2005	
							To: 01-612 Scarbouroughs Neck Rd										
(612) Scarbouroughs Neck R	2.25	80	R				From: Dead End				NA			NA		09/07/2005	
(612) Scarbouroughs Neck R	0.90	90	R				From: 01-613 Indian Trail Rd				NA			NA		09/07/2005	
							To: 01-615 Cradockville Rd										
(613) Indian Trail Rd	1.10	110	R				From: 01-612 Scarbouroughs Neck Rd				NA			NA		09/07/2005	
(613) Indian Trail Rd	1.50	400	R				From: 01-615 Cradockville Rd				NA			NA		09/07/2005	
(613) Indian Trail Rd	2.15	620	R				From: SR 178 Shields Bridge Rd				NA			NA		09/07/2005	
(613) Indian Trail Rd	0.05	330	R				From: 01-614 Shell Bridge Rd				NA			NA		09/07/2005	
							To: SR 335 Eastern Shore Agricultural Experimental Sta										
(614) Craddock Neck Rd	2.08	390	R				From: Dead End				NA			NA		09/22/2005	
							To: 01-615 Cradockville Rd; Gap										
(614) Shell Bridge Rd	1.65	400	R				From: SR 178 Boston Rd; Gap				NA			NA		09/22/2005	
(614) Shell Bridge Rd	0.60	710	R				From: 01-732 As West Rd				NA			NA		09/22/2005	
(614) Shell Bridge Rd	0.60	690	R				From: 01-617 Pennyville Rd				NA			NA		09/22/2005	
(614) Shell Bridge Rd	0.65	850	R				From: 01-613 Indian Trail Rd				NA			NA		09/22/2005	
(614) Shell Bridge Rd	1.10	790	R				From: 01-609 Big Pine Rd				NA			NA		09/22/2005	
(614) Wayside Dr	0.05	860	R				From: 01-1204 Cosby St				NA			NA		02/05/2008	
							To: WCL Painter										
<b>Town of Painter</b>																	
(614) Wayside Dr	0.24	860	N				From: WCL Painter				NA			NA		02/05/2008	
							To: 01-619 Hickman St; 01-1204 Cosby St										
(614) Hickman St	0.02	1800	R				From: 01-619; Wayside Dr; 01-1204 Cosby St				NA			NA		09/22/2005	
							To: US 13 Lankford Hwy										

Virginia Department of Transportation  
Traffic Engineering Division  
2010  
Annual Average Daily Traffic Volume Estimates By Section of Route  
Accomack Maintenance Area

Route	Length	AADT	QA	4Tire	Bus	Truck				QC	K Factor	QK	Dir Factor	AAWDT	QW	Year
						2Axle	3+Axle	1Trail	2Trail							
<b>Accomack County</b>																
(615) Cradockville Rd	1.30	300	R									NA		NA		09/22/2005
						From: Dead End										
(615) Cradockville Rd	1.00	290	R									NA		NA		09/22/2005
						To: 01-613 Indian Trail Rd										
(615) Cradockville Rd	0.30	510	R									NA		NA		09/22/2005
						From: 01-614 Craddock Neck Rd										
						To: SR 178 Boston Rd; Shields Bridge Rd										
(616) Cedar View Rd	1.77	210	R									NA		NA		09/22/2005
						From: SR 178 Boston Rd										
(616) Cedar View Rd	0.03	47	R									NA		NA		09/22/2005
						From: 01-2009 Sunset Dr										
						To: Dead End										
(617) Pennyville Rd	2.20	100	R									NA		NA		09/22/2005
						From: 01-614 Shell Bridge Rd										
(617) Nandua Rd	1.26	110	R									NA		NA		09/22/2005
						From: SR 178 N, Boston Rd										
						To: SR 178 S, Boston Rd										
(618) Quail Lane	1.15	210	R									NA		NA		02/05/2008
						From: 01-617 Pennyville Rd										
						To: SR 178 Boston Rd										
<b>Town of Painter</b>																
(619) Hickman St	0.62	360	R									NA		NA		09/21/2005
						From: 01-614; 01-1204 Cosby St										
						To: 01-620 NCL Painter										
<b>Accomack County</b>																
(619) Boggs Rd	0.20	270	R									NA		NA		09/21/2005
						From: 01-620 NCL Painter										
(619) Boggs Rd	1.88	390	R									NA		NA		09/21/2005
						From: 01-620										
						To: SR 180 Pungoteague Rd										
(620) Sisco Town Rd	1.16	440	R									NA		NA		09/14/2005
						From: 01-609 Big Pine Rd										
						To: WCL Painter										
<b>Town of Painter</b>																
(620) Front St	0.14	440	N									NA		NA		09/14/2005
						From: WCL Painter										
						To: 01-619 Boggs Rd; Hickman St; NCL Painter										
<b>Accomack County</b>																
(620)	0.60	420	R									NA		NA		09/14/2005
						From: 01-619 Boggs Rd; Gap										
(620) Keller Pond Rd	0.60	230	R									NA		NA		09/14/2005
						From: US-13 S, Lankford Hwy										
(620) Keller Pond Rd	1.30	260	R									NA		NA		09/14/2005
						From: 01-621 Red Hill Rd										
						To: US 13 S, Lankford Hwy; SCL Keller										
<b>Town of Keller</b>																
(620) West St	0.33	100	R									NA		NA		09/14/2005
						From: US 13 N; Lankford Hwy; SCL Keller										
(620) West St	0.09	NA										NA		NA		
						From: SR 180 North St										
(620) Center Ave	0.27	460	R									NA		NA		09/14/2005
						From: 01-1404 Center St; 01-1406 Lee St										
						To: NCL Keller										

Virginia Department of Transportation  
Traffic Engineering Division  
2010  
Annual Average Daily Traffic Volume Estimates By Section of Route  
Accomack Maintenance Area

Route	Length	AADT	QA	4Tire	Bus	-----Truck-----				QC	K Factor	QK	Dir Factor	AAWDT	QW	Year
						2Axle	3+Axle	1Trail	2Trail							
<b>Accomack County</b>																
(620) Hollies Church Rd	0.10	460	N									NA		NA		09/14/2005
(620) Hollies Church Rd	0.90	630	R									NA		NA		09/14/2005
(620) Hollies Church Rd	1.30	1300	R									NA		NA		09/14/2005
(620) Warehouse Rd	0.60	830	R									NA		NA		09/14/2005
(621) Red Hill Rd	1.20	160	R									NA		NA		09/14/2005
(622) Deerfoot Rd	1.40	70	R									NA		NA		09/14/2005
(622) Piggin Rd	1.30	70	R									NA		NA		09/14/2005
(622) Trower Rd	1.31	70	R									NA		NA		09/14/2005
(623) Adams Crossing	0.38	310	R									NA		NA		09/14/2005
(624) Mapp Rd	1.00	220	R									NA		NA		09/14/2005
(624) Pickpenny Rd	1.30	150	R									NA		NA		09/14/2005
(624) Willis St	0.58	280	R									NA		NA		09/14/2005
(624) Bunting Point Rd	0.70	70	R									NA		NA		02/07/2008
(625) Big Farm Rd	1.10	170	R									NA		NA		09/14/2005
(626) Dingleys Mill Rd	1.60	210	R									NA		NA		09/14/2005
(626) Airport Dr	0.80	1600	G	95%	1%	1%	1%	2%	0%	F	0.098	F	0.629	1700	G	2010
(626) Airport Dr	1.17	2000	G	95%	1%	1%	1%	2%	0%	C	0.087	F	0.551	2100	G	2010
<b>Town of Melfa</b>																
(626) Main St	0.13	2300	G	95%	1%	1%	1%	2%	0%	F	0.09	F	0.563	2500	G	2010
(626) Main St; Airport Dr	0.62	920	G	98%	0%	1%	0%	0%	0%	C	0.104	F	0.510	990	G	2010
<b>Accomack County</b>																
(626) Race Track Rd	1.54	480	G	98%	0%	1%	0%	0%	0%	F	0.111	F	0.598	510	G	2010



Virginia Department of Transportation  
Traffic Engineering Division  
2010  
Annual Average Daily Traffic Volume Estimates By Section of Route  
Accomack Maintenance Area

Route	Length	AADT	QA	4Tire	Bus	Truck				QC	K Factor	QK	Dir Factor	AAWDT	QW	Year
						2Axle	3+Axle	1Trail	2Trail							
<b>Accomack County</b>																
(627) Killmontown Rd	1.33	170	R				01-718 Bobtown Rd				NA			NA		09/14/2005
							01-609 Beacon Rd									
(628) Country Club Rd	1.65	440	R				Dead End				NA			NA		09/14/2005
							SR 178 Bobtown Rd									
(629) Boggs Wharf Rd	0.50	70	R				01-628 Country Club Rd				NA			NA		09/14/2005
							Dead End									
(630) Burton Rd	2.00	100	R				Dead End				NA			NA		09/14/2005
							SR 180 Harborton Rd; Gap									
(630) Martin Rd	1.10	60	R				01-631 Hacksneck Rd; Gap				NA			NA		09/14/2005
							Dead End									
(631) Hacksneck Rd	1.45	70	R				Dead End				NA			NA		09/14/2005
							01-633 E, Back Creek Rd									
(631) Hacksneck Rd	1.40	580	R				SR 180 Harborton Rd				NA			NA		09/14/2005
							01-631 Hacksneck Rd									
(632) Evergreen Rd	0.80	100	R				Dead End				NA			NA		09/14/2005
							01-721									
(632) Evergreen Rd	0.30	20	R				Dead End				NA			NA		09/14/2005
							Dead End									
(633) Back Creek Rd	1.70	47	R				01-631 E, Hacksneck Rd				NA			NA		09/14/2005
							01-631 W, Hacksneck Rd									
(633) Mason Beach Rd	0.30	50	R				0.30 MN 01-631 Hacksneck Rd				NA			NA		09/08/2005
							End State Maintenance									
(633) Mason Beach Rd	0.25	70	R				01-638 Evans Wharf Rd				NA			NA		09/08/2005
							01-637 Mt Nebo Rd; Omega Rd									
(634) Mount Nebo Rd	1.20	190	R				Dead End				NA			NA		09/08/2005
							01-638 Cashville Rd									
(635) Matchotank Rd	0.88	30	R				Dead End				NA			NA		02/07/2008
							01-638 S, Evans Wharf Rd									
(636) Crockett Town Rd	1.10	200	R				01-717 Tarkill Rd				NA			NA		09/08/2005
							01-638 S, Evans Wharf Rd									
(637) Omega Rd	0.80	190	R				01-634 Mount Nebo Rd				NA			NA		09/08/2005
							01-634; Omega Rd									
(637) Mt Nebo Rd	1.30	210	R				01-626 Dingleys Mill Rd				NA			NA		09/08/2005
							01-638 E, Cashville Rd									
(637) Mt Nebo Rd	1.10	50	R				01-638 N, Cashville Rd				NA			NA		09/07/2005
							Dead End									
(637) Finneys Wharf Rd	0.80	100	R				Dead End				NA			NA		09/07/2005
							Dead End									
(638) Evans Wharf Rd	0.55	100	R				01-745 Barn Woods Rd				NA			NA		09/07/2005

Virginia Department of Transportation  
Traffic Engineering Division  
2010  
Annual Average Daily Traffic Volume Estimates By Section of Route  
Accomack Maintenance Area

Route	Length	AADT	QA	4Tire	Bus	-----Truck-----				QC	K Factor	QK	Dir Factor	AAWDT	QW	Year
						2Axle	3+Axle	1Trail	2Trail							
<b>Accomack County</b>																
(638) Evans Wharf Rd	0.50	140	R				From: 01-745 Barn Woods Rd					NA		NA		09/07/2005
(638) Evans Wharf Rd	0.94	310	R				From: 01-637 S, Omega Rd					NA		NA		09/07/2005
(638) Cashville Rd	1.12	510	R				From: 01-717 Tarkill Rd					NA		NA		09/07/2005
(638) Cashville Rd	1.71	1100	G	98%	0%	1%	1%	0%	0%	F	0.1	F	0.564	1100	G	2010
(638) Cashville Rd	1.73	1800	G	98%	0%	1%	1%	0%	0%	C	0.102	F	0.528	1900	G	2010
(638) Cashville Rd	0.29	3100	G	98%	0%	1%	1%	0%	0%	F	0.086	F		3300	G	2010
(638) Badger Lane	1.36	1300	G	98%	0%	1%	1%	0%	0%	F	0.118	F	0.719	1400	G	2010
<b>Town of Onley</b>																
(638) Badger Lane	0.29	1300	G	98%	0%	1%	1%	0%	0%	F	0.12	F	0.611	1400	G	2010
<b>Accomack County</b>																
(639) Dogwood Dr	1.00	610	R				From: 01-718 Savageville Rd					NA		NA		09/07/2005
(639) Dogwood Dr	1.00	450	R				From: 01-609 Brickhouse Dr					NA		NA		09/07/2005
(639) Phillips Dr	0.60	1100	R				From: US 13 Lankford Hwy					NA		NA		09/07/2005
(639) Phillips Dr	0.70	210	R				From: 01-625 Big Farm Rd					NA		NA		09/07/2005
(639) Phillips Dr	0.70	290	R				From: 01-672 Fair Oaks Rd					NA		NA		09/07/2005
<b>Town of Melfa</b>																
(639) Phillips Dr	0.05	290	N				From: ECL Melfa					NA		NA		09/07/2005
<b>Accomack County</b>																
(640) Kittens Branch Rd	1.40	150	R				From: 01-638 Cashville Rd					NA		NA		02/07/2008
(640) Gaskins Rd	1.10	460	R				From: 01-718 S, Savageville Rd 01-718 N, Savageville Rd					NA		NA		09/08/2005
(641) Broadway Rd	1.10	190	R				From: 01-609 Brickhouse Dr					NA		NA		09/08/2005
(641) Broadway Rd	0.10	180	R				From: Dead End					NA		NA		09/08/2005
(641) Broadway Rd	0.60	730	R				From: 01-733 Tilghman Rd					NA		NA		09/08/2005
(641) Broadway Rd	0.60	730	R				From: 01-767 East Point Rd					NA		NA		09/08/2005
(642) Breezy Point Rd	1.00	190	R				From: 01-638 Cashville Rd					NA		NA		09/07/2005
(643) Bailey Neck Dr	1.69	170	R				From: Dead End					NA		NA		09/07/2005
(643) Bailey Neck Dr	1.69	170	R				From: 01-638 Cashville Rd					NA		NA		09/07/2005
(643) Bailey Neck Dr	1.69	170	R				From: Dead End					NA		NA		09/07/2005

Virginia Department of Transportation  
Traffic Engineering Division  
2010  
Annual Average Daily Traffic Volume Estimates By Section of Route  
Accomack Maintenance Area

Route	Length	AADT	QA	4Tire	Bus	Truck				QC	K Factor	QK	Dir Factor	AAWDT	QW	Year
						2Axle	3+Axle	1Trail	2Trail							
<b>Accomack County</b>																
(644) Rose Cottage Rd	0.80	110	R				01-672 Fair Oaks Rd				NA			NA		09/07/2005
(644) Rose Cottage Rd	0.60	70	R				01-605 Seaside Rd				NA			NA		09/07/2005
							Dead End									
(646) Bellevue Circle	1.40	390	R				01-647 W, Stonehouse Rd				NA			NA		09/07/2005
							01-647 E, Stonehouse Rd									
(647) Stonehouse Rd	0.80	850	R				01-789 Locustville Rd				NA			NA		09/07/2005
(647) Stonehouse Rd	0.10	330	R				01-715 W, Logan Rd				NA			NA		09/07/2005
(647) Stonehouse Rd	1.40	680	R				01-715 E, Logan Rd				NA			NA		09/07/2005
(647) Stonehouse Rd	3.40	60	R				01-605 N, Seaside Rd				NA			NA		08/02/2005
							01-605 S, Seaside Rd									
(648) Merry Branch Rd	0.76	1300	R				01-657 Edgar Thomas Rd; Merry Branch Rd				NA			NA		08/02/2005
(648) Merry Branch Rd	0.20	170	R				SR 316 Greenbush Rd				NA			NA		08/02/2005
(648) Daugherty Rd	0.35	610	R				Bus US 13 Tasley Rd				NA			NA		08/02/2005
(648) Daugherty Rd	0.25	590	R				US 13 Lankford Hwy				NA			NA		08/02/2005
(648) Daugherty Rd	2.00	600	R				01-609 Church Rd				NA			NA		08/02/2005
(648) Custis Neck Rd	1.20	320	R				01-605 N, Seaside Rd				NA			NA		08/02/2005
(648) Custis Neck Rd	0.75	160	R				01-605 S, Seaside Rd				NA			NA		08/02/2005
(648) Custis Neck Rd	0.65	110	R				01-651 Folley Creek Rd				NA			NA		08/02/2005
							0.75 ME 01-651 Folley Creek Rd				NA			NA		08/02/2005
							Dead End									
(649) Southside Rd	0.10	210	R				01-655 Plantation Rd				NA			NA		08/02/2005
							Dead End									
(650) Mini Rd	0.60	550	R				01-648 Daugherty Rd				NA			NA		08/02/2005
(650) Mini Rd	0.33	230	R				01-609 S, Church Rd				NA			NA		08/02/2005
(650) Mini Rd	0.45	430	R				01-609 N, Church Rd				NA			NA		08/02/2005
							US 13 Lankford Hwy				NA			NA		08/02/2005
							SR 126 Fairgrounds Rd									
(651) Folley Creek Rd	0.80	160	R				01-648 Custis Neck Rd				NA			NA		08/02/2005
							Dead End									
<b>Town of Accomac</b>																
(652) Joynes Neck Rd	0.27	420	R				Bus US 13				NA			NA		08/02/2005
							ECL Accomac									

Virginia Department of Transportation  
Traffic Engineering Division  
2010  
Annual Average Daily Traffic Volume Estimates By Section of Route  
Accomack Maintenance Area

Route	Length	AADT	QA	4Tire	Bus	Truck				QC	K Factor	QK	Dir Factor	AAWDT	QW	Year
						2Axle	3+Axle	1Trail	2Trail							
<b>Accomack County</b>																
(652) Joynes Neck Rd	0.16	420	R								NA			NA		08/02/2005
			From: ECL Accomac													
(652) Joynes Neck Rd	0.20	20	R								NA			NA		08/02/2005
			From: 01-1509 W, Edgehill Circle													
(652) Joynes Neck Rd	1.86	100	R								NA			NA		08/02/2005
			From: 01-1509 E, Edgehill Circle													
			To: Dead End													
(653) Poplar Cove Rd	0.85	190	R								NA			NA		08/02/2005
			From: Dead End													
(653) Poplar Cove Rd	1.45	90	R								NA			NA		08/02/2005
			From: 01-655 Plantation Rd													
(653) Poplar Cove Rd	0.60	490	R								NA			NA		08/02/2005
			From: 01-654 Chestnut Stump Rd; Acorn Dr													
			To: 01-658 Town Rd													
(654) Acorn Dr	1.30	180	R								NA			NA		08/02/2005
			From: Dead End													
(654) Chestnut Stump Rd	0.70	300	R								NA			NA		08/02/2005
			From: 01-653 Poplar Cove Rd													
			To: 01-655 Plantation Rd													
(655) Plantation Rd	3.30	190	R								NA			NA		08/02/2005
			From: 01-653 Poplar Cove Rd													
(655) Plantation Rd	0.58	230	R								NA			NA		08/02/2005
			From: 01-654 Chestnut Stump Rd													
			To: 01-657 Deep Creek Rd													
(656) Northside Rd	0.81	500	R								NA			NA		08/02/2005
			From: Dead End													
			To: 01-657 Deep Creek Rd													
(657) Deep Creek Rd	1.39	410	R								NA			NA		08/02/2005
			From: Dead End													
(657) Deep Creek Rd	1.37	910	R								NA			NA		08/02/2005
			From: 01-656 Northside Rd													
(657) Deep Creek Rd	0.34	2000	R								NA			NA		08/02/2005
			From: 01-655 Plantation Rd													
			To: 01-655 Plantation Rd													
(657) Merry Branch Rd	1.89	1500	G	98%	0%	0%	1%	1%	0%	C	0.092	F	0.593	1600	G	2010
			From: 01-658 W, Bayside Rd													
			To: 01-648; Edgar Thomas Rd													
(657) Edgar Thomas Rd	0.74	1300	G	98%	0%	0%	1%	1%	0%	F	0.095	F	0.539	1400	G	2010
			From: 01-648 Mary Branch Rd													
(657) Edgar Thomas Rd	0.40	530	G	92%	4%	2%	1%	1%	0%	C	0.1	F	0.618	570	G	2010
			From: SR 316 Greenbush Rd													
(657) Edgar Thomas Rd	0.08	520	R								NA			NA		07/06/2005
			From: Bus US 13 Tasley Rd													
			To: US 13 Lankford Hwy													
<b>Town of Onancock</b>																
(658) Liberty St	0.37	490	R								NA			NA		07/06/2005
			From: 01-718 Hill St													
(658) College Ave	0.37	510	R								NA			NA		07/06/2005
			From: 01-1009 Liberty St													
(658) North St	0.16	1800	G	99%	0%	1%	0%	0%	0%	C	0.089	F	0.553	1900	G	2010
			From: SR 179 E, Market St													
			To: SR 179 W, Market St													
(658) North St	0.20	1800	G	99%	0%	1%	0%	0%	0%	F	0.088	F	0.571	1900	G	2010
			From: 01-1006 Kerr St													
			To: NCL Onancock													

Virginia Department of Transportation  
Traffic Engineering Division  
2010  
Annual Average Daily Traffic Volume Estimates By Section of Route  
Accomack Maintenance Area

Route	Length	AADT	QA	4Tire	Bus	-----Truck-----				QC	K Factor	QK	Dir Factor	AAWDT	QW	Year	
						2Axle	3+Axle	1Trail	2Trail								
<b>Accomack County</b>																	
(658) Town Rd	1.52	940	G	99%	0%	From: NCL Onancock				F	0.093	F	0.701	1000	G	2010	
						To: 01-657 E, Merry Branch Rd; Bayside Rd											
(658) Bayside Rd	2.90	370	G	99%	0%	From: 01-657 W, Deep Creek Rd				F	0.085	F	0.567	400	G	2010	
						To: 01-661 W, Doe Creek Rd											
(658) Bayside Rd	0.70	680	R			From: 01-661 E, Drummonds Mill Rd				NA			NA			07/06/2005	
						To: 01-669 S, Lee Mont Rd							NA				
(658) Big Rd	0.79	430	R			From: 01-669 N, Lee Mont Rd				NA			NA			07/06/2005	
						To: 01-673 S, Wonney Rew Rd							NA				
(658) Big Rd	0.09	510	R			From: 01-673 N, Airport Rd				NA			NA			07/06/2005	
						To: 01-674 N, St Thomas Rd							NA				
(658) Big Rd	1.48	390	R			From: 01-676 N, Mathews Rd				NA			NA			07/06/2005	
						To: 01-682 Anns Cove Rd							NA				
(658) Winterville Rd	0.37	560	N			From: SR 187 Guilford Rd				NA			NA			07/06/2005	
						To: 01-684 W, Guards Shore Rd							NA				
(658) Guards Shore Rd	0.06	340	R			From: 01-684 W, Winterville Rd				NA			NA			07/06/2005	
						To: 01-684 E, Winterville Rd							NA				
(658) Winterville Rd	0.75	300	R			From: 01-684 E, Guards Shore Rd				NA			NA			07/06/2005	
						To: 01-683 N, Payne Rd							NA				
(658) Winterville Rd	1.11	190	R			From: 01-688 N, Cattail Rd				NA			NA			07/06/2005	
						To: 01-690 Whites Crossing							NA				
(659) Wharton Rd	0.45	400	R			From: Bus US 13 Tasley Rd				NA			NA			07/06/2005	
						To: SR-316 S, Greenbush Rd							NA				
(659) Sawyer Dr	2.15	100	R			From: SR 316 S, Greenbush Rd				NA			NA			07/06/2005	
						To: SR 316 N, Greenbush Rd; 01-764 Accomac Rd							NA				
(659) Parsons Rd	1.20	360	R			From: 01-663 Mary N Smith Rd				NA			NA			08/23/2005	
						To: 01-661 John Cane Rd							NA				
(660) Mink Farm Rd	1.80	350	R			From: Dead End				NA			NA			08/23/2005	
						To: 01-658 S, Bayside Rd							NA				
(660) New Branch Rd	1.98	80	R			From: 01-658 N, Bayside Rd				NA			NA			08/23/2005	
						To: 01-659 W, Sawyer Dr							NA				
(660) Jersey St	0.05	100	R			From: 01-659 E, Sawyer Dr				NA			NA			08/23/2005	
						To: SR 316 Greenbush Rd							NA				
(660) Jersey St	0.85	190	R			From: 01-764 Accomac Rd				NA			NA			08/23/2005	

Virginia Department of Transportation  
Traffic Engineering Division  
2010  
Annual Average Daily Traffic Volume Estimates By Section of Route  
Accomack Maintenance Area

Route	Length	AADT	QA	4Tire	Bus	-----Truck-----				QC	K Factor	QK	Dir Factor	AAWDT	QW	Year
						2Axle	3+Axle	1Trail	2Trail							
<b>Accomack County</b>																
(661) Doe Creek Rd	1.25	80	R								NA		NA			08/23/2005
(661) Drummonds Mill Rd	0.80	340	R								NA		NA			08/23/2005
(661) John Cane Rd	0.40	600	R								NA		NA			08/23/2005
(661) John Cane Rd	1.70	410	R								NA		NA			08/23/2005
(661) Evans Rd	0.50	310	R								NA		NA			08/23/2005
(661) Johnson Rd	1.80	90	R								NA		NA			08/23/2005
(662) Bayles Neck Rd	2.80	320	R								NA		NA			08/23/2005
(662) Bayles Neck Rd	0.30	460	R								NA		NA			08/23/2005
(662) Bayles Neck Rd	0.35	310	R								NA		NA			08/23/2005
(663) Mary N Smith Rd	1.45	820	R								NA		NA			08/23/2005
(664) Parks Rd	1.30	460	R								NA		NA			08/23/2005
(665) Shultz Landing Rd	0.80	2	R								NA		NA			08/23/2005
(665) Orchard Rd	0.80	70	R								NA		NA			08/23/2005
(666) Fox Grove Rd	1.55	90	R								NA		NA			08/23/2005
(666) Fox Grove Rd	0.40	260	R								NA		NA			08/23/2005
(666) Fox Grove Rd	1.00	200	R								NA		NA			08/16/2005
(667) Old County Rd	0.60	380	R								NA		NA			08/16/2005
(668) Bailey Rd	1.00	160	R								NA		NA			08/16/2005
(668) Nocks Lane	0.20	130	R								NA		NA			08/16/2005
(669) Hopkins Rd	1.30	270	R								NA		NA			08/16/2005
(669) Lee Mont Rd	0.70	300	R								NA		NA			08/16/2005

Virginia Department of Transportation  
Traffic Engineering Division  
2010  
Annual Average Daily Traffic Volume Estimates By Section of Route  
Accomack Maintenance Area

Route	Length	AADT	QA	4Tire	Bus	Truck				QC	K Factor	QK	Dir Factor	AAWDT	QW	Year
						2Axle	3+Axle	1Trail	2Trail							
<b>Accomack County</b>																
(669) Lee Mont Rd	0.20	640	R									NA		NA		08/16/2005
						From: 01-658 W, Big Rd										
(669) Lee Mont Rd	0.60	550	R									NA		NA		08/16/2005
						From: 01-658 E, Bayside Rd										
(669) Lee Mont Rd	0.60	530	R									NA		NA		08/16/2005
						From: 01-671 Hart Rd										
(669) Lee Mont Rd	0.25	630	R									NA		NA		08/16/2005
						From: 01-763 S, Church St; Mirina Rd										
(669) Fisher Rd	1.67	530	R									NA		NA		08/16/2005
						From: 01-763 N, Church St										
(669) Fisher Rd												NA		NA		08/16/2005
						From: SR 316 Greenbush Rd										
(669) Fisher Rd												NA		NA		08/16/2005
						From: SR 176 Parksley Rd										
(670) Johnsons Landing Rd	0.60	230	R									NA		NA		08/16/2005
						From: Dead End										
(671) Hart Rd	0.60	290	R									NA		NA		08/16/2005
						From: 01-669 Lee Mont Rd										
(672) Fair Oaks Rd	1.30	160	R									NA		NA		08/16/2005
						From: 01-669 Lee Mont Rd; Hopkins Rd										
(672) Fair Oaks Rd	0.30	30	R									NA		NA		08/16/2005
						From: 01-671 Hart Rd										
(673) Wonney Raw Rd	0.80	380	R									NA		NA		08/16/2005
						From: 01-639 Phillips Dr										
(673) Airport Rd	0.70	870	G	98%	0%	1%	0%	1%	0%	C	0.092	F	0.621	930	G	2010
						From: 01-644 Rose Cottage Rd										
(673) Airport Rd												NA		NA		08/16/2005
						From: Dead End										
(673) Airport Rd												NA		NA		08/16/2005
						From: 01-675 Justisville Rd										
(673) Airport Rd												NA		NA		08/16/2005
						From: 01-658 S, Big Rd										
(673) Airport Rd												NA		NA		08/16/2005
						From: 01-658 N, Big Rd										
(673) Airport Rd												NA		NA		08/16/2005
						From: WCL Parksley										
<b>Town of Parksley</b>																
(673) Bennett St	0.21	1000	G	98%	0%	1%	0%	1%	0%	F	0.115	F	0.599	1100	G	2010
						From: WCL Parksley										
(673) Bennett St	0.20	1700	G	98%	0%	1%	0%	1%	0%	F	0.096	F	0.567	1800	G	2010
						From: 01-763 Jones Ave										
<b>Accomack County</b>																
(674) Parkers Landing Rd	1.10	30	R									NA		NA		08/16/2005
						From: Dead End										
(674) St Thomas Rd	0.80	180	R									NA		NA		08/16/2005
						From: 01-675 N, St Thomas Rd										
(674) Maxwell St	0.80	170	R									NA		NA		08/16/2005
						From: 01-675 N; Parkers Landing Rd										
(674) Maxwell St												NA		NA		08/16/2005
						From: 01-658 N, Big Rd										
						From: 01-658 S, Big Rd										
						From: WCL Parksley										
<b>Town of Parksley</b>																
(674) Maxwell St	0.10	170	N									NA		NA		08/16/2005
						From: WCL Parksley										
(674) Staunton Ave	0.06	120	R									NA		NA		08/16/2005
						From: 01-1820; Staunton Ave										
(674) Staunton Ave	0.06	240	R									NA		NA		08/16/2005
						From: 01-1820 Maxwell St										
(674) Adelaide St	0.10	290	R									NA		NA		08/16/2005
						From: 01-1810 Chadbourne St										
(674) Adelaide St												NA		NA		08/16/2005
						From: 01-1819 Adelaide St										
(674) Adelaide St												NA		NA		08/16/2005
						From: 01-1803 Staunton Ave										
(674) Adelaide St												NA		NA		08/16/2005
						From: 01-763 Jones Ave										

Virginia Department of Transportation  
Traffic Engineering Division  
2010  
Annual Average Daily Traffic Volume Estimates By Section of Route  
Accomack Maintenance Area

Route	Length	AADT	QA	4Tire	Bus	Truck				QC	K Factor	QK	Dir Factor	AAWDT	QW	Year
						2Axle	3+Axle	1Trail	2Trail							
<b>Town of Parksley</b>																
(674) Adelaide St	0.10	330	R				01-763 Jones Ave				NA			NA		08/16/2005
(674) Adelaide St	0.10	380	R				01-1823 Wilson Ave				NA			NA		08/16/2005
(674) Adelaide St	0.01	630	R				SR 316 Cossatt Ave				NA			NA		08/16/2005
(674) Adelaide St	0.03	550	R				01-1812 W, Patton St				NA			NA		08/16/2005
(674) Adelaide St	0.06	530	R				01-1812 E, Dunne Ave				NA			NA		08/16/2005
(674) Adelaide St	0.10	690	R				01-1805 Browne Ave				NA			NA		08/16/2005
(674) Adelaide St	0.15	580	R				01-1806 Sea Side Ave				NA			NA		08/16/2005
							01-678 County Rd									
<b>Accomack County</b>																
(675) Justisville Rd	1.30	190	R				01-669 Hopkins Rd				NA			NA		08/16/2005
(675) St Thomas Rd	0.70	300	R				01-674 S, St Thomas Rd 01-674 N, Parkers Landing Rd				NA			NA		08/16/2005
(675) St Thomas Rd	1.10	410	R				01-676 S, Clam Rd				NA			NA		08/16/2005
(675) Ewell Rd	0.60	50	R				01-682 W, Anns Cove Rd				NA			NA		08/16/2005
							Dead End									
(676) Youngs Creek Rd	1.00	80	R				Dead End				NA			NA		07/26/2005
(676) Clam Rd	0.90	210	R				01-675 N, St Thomas Rd 01-675 S, St Thomas Rd				NA			NA		07/26/2005
(676) Matthews Rd	0.90	530	R				01-658 S, Big Rd 01-658 N, Big Rd				NA			NA		07/26/2005
(676) Dennis Dr	1.10	130	R				SR-316 S, Hopeton Rd SR-316 N, Hopeton Rd				NA			NA		07/26/2005
(676) Dennis Dr	1.27	870	R				01-678 County Rd				NA			NA		07/26/2005
(676) Muttonhunk Rd	0.90	80	R				US 13 Lankford Hwy				NA			NA		07/26/2005
							01-679 Metompink Rd									
(677) Whites Neck Rd	0.80	220	R				US 13 Lankford Hwy				NA			NA		07/26/2005
(677) Whites Neck Rd	1.60	90	R				01-679 Metompink Rd				NA			NA		07/26/2005
							Dead End									
(678) Mill Rd	0.35	210	R				01-669 Fisher Rd				NA			NA		07/26/2005
(678) County Rd	0.20	850	R				SCL Parksley; Gap SR 176 Bennet St; Parksley Rd; Gap				NA			NA		07/26/2005
(678) County Rd	1.90	510	R				01-674 Adelaide St				NA			NA		07/26/2005
							01-676 Dennis Dr									



Virginia Department of Transportation  
Traffic Engineering Division  
2010  
Annual Average Daily Traffic Volume Estimates By Section of Route  
Accomack Maintenance Area

Route	Length	AADT	QA	4Tire	Bus	-----Truck-----				QC	K Factor	QK	Dir Factor	AAWDT	QW	Year
						2Axle	3+Axle	1Trail	2Trail							
<b>Accomack County</b>																
(679) Metompkin Rd	0.34	1100	G	100%	0%	0%	0%	0%	0%	F	0.102	F	0.5	1200	G	2010
						From: US 13 Lankford Hwy										
(679) Metompkin Rd	0.25	700	G	100%	0%	0%	0%	0%	0%	F	0.111	F	0.519	750	G	2010
						From: 01-723 Seaside Park										
(679) Metompkin Rd	3.88	410	G	100%	0%	0%	0%	0%	0%	C	0.124	F	0.518	440	G	2010
						From: 01-738 Kinsey Dr										
(679) Metompkin Rd	2.41	350	G	97%	1%	1%	0%	1%	0%	F	0.104	F	0.588	370	G	2010
						From: SR 187 S, Nelsonia Rd; Gap										
(679) Metompkin Rd	1.09	510	N	97%	1%	1%	0%	1%	0%	N	0.112	N	0.603	540	N	2010
						From: 01-689 Mappsville Rd										
(679) Atlantic Rd	2.01	510	G	97%	1%	1%	0%	1%	0%	C	0.112	F	0.603	540	G	2010
						From: 01-691 John Taylor Rd										
(679) Atlantic Rd	1.49	1900	G	97%	1%	1%	0%	1%	0%	F	0.104	F	0.564	2000	G	2010
						From: 01-803 Wallops Island Rd										
(679) Atlantic Rd	0.73	3200	G	97%	1%	1%	0%	1%	0%	F	0.1	F		3400	G	2010
						From: 01-695 S, Wisharts Point Rd										
(679) Atlantic Rd	1.05	3700	G	96%	1%	1%	2%	1%	0%	C	0.099	F		4000	G	2010
						From: 01-702 Nocks Landing Rd										
(679) Fleming Rd	1.50	540	G	96%	1%	1%	2%	1%	0%	F	0.113	F	0.718	570	G	2010
						From: 01-766 Wright Rd										
(679) Fleming Rd	3.68	3200	G	95%	0%	1%	1%	3%	0%	C	0.09	F	0.619	3400	G	2010
						From: 01-798 Atlantic Rd										
(679) Fleming Rd	2.16	2300	G	95%	0%	1%	1%	3%	0%	F	0.090	F	0.609	2500	G	2010
						From: SR 175 Chincoteague Rd										
(679) Fleming Rd	2.06	2300	N	95%	0%	1%	1%	3%	0%	N	0.096	N	0.591	2500	N	2010
						From: 01-709 S, Justice Rd										
(679) State Line Rd	2.04	2300	G	95%	0%	1%	1%	3%	0%	F	0.096	F	0.591	2500	G	2010
						From: MD 12 Snow Hill Rd; State Line Rd										
(679) State Line Rd	0.12	410	G	95%	0%	1%	1%	3%	0%	F	0.094	F	0.618	430	G	2010
						From: MD 12 Snow Hill Rd; Fleming Rd										
(679) Bayfront St	0.23	NA										NA		NA		
						From: 01-3003 Church St										
(679) Bayfront St	0.12	550	R									NA		NA		07/26/2005
						From: 01-3006 Harbor Dr										
(679) Franklin City Rd	0.39	210	R									NA		NA		07/26/2005
						From: 01-3002 Stockton Ave										
(680) Berry Rd	1.30	210	R									NA		NA		07/26/2005
						From: 01-3005 Franklin City Rd										
(680) Gargatha Landing Rd	1.00	460	R									NA		NA		07/26/2005
						From: 01-3005; Bayfront St										
(680) Gargatha Landing Rd	1.80	150	R									NA		NA		07/26/2005
						From: Dead End										
						From: 01-681 Mason Rd										
(681) Mason Rd	0.17	350	R									NA		NA		07/26/2005
						From: US-13 N, Lankford Hwy										
(681) Mason Rd	0.02	300	R									NA		NA		07/26/2005
						From: US-13 S, Lankford Hwy										
						From: 01-679 Metompkin Rd										
						From: Dead End										
<b>Town of Bloxom</b>																
(681) Mason Rd	0.17	350	R									NA		NA		07/26/2005
						From: SR 187 Shoremain Dr										
(681) Mason Rd	0.02	300	R									NA		NA		07/26/2005
						From: SR 316 Hopeton Rd										
						From: SCL Bloxom										

Virginia Department of Transportation  
Traffic Engineering Division  
2010  
Annual Average Daily Traffic Volume Estimates By Section of Route  
Accomack Maintenance Area

Route	Length	AADT	QA	4Tire	Bus	Truck				QC	K Factor	QK	Dir Factor	AAWDT	QW	Year
						2Axle	3+Axle	1Trail	2Trail							
<b>Accomack County</b>																
(681) Mason Rd	2.28	300	N				SCL Bloxom					NA		NA		07/26/2005
							US 13 S, Lankford Hwy									
							US-13 N, Lankford Hwy									
(681) Littleton Rd	1.30	220	R									NA		NA		07/26/2005
							SR-187 W, Nelsonia Rd									
							SR-187 E, Nelsonia Rd									
(681) Kegotank Rd	2.00	140	R									NA		NA		07/26/2005
							Dead End									
							Dead End									
(682) Anns Cove Rd	0.20	20	R									NA		NA		07/26/2005
							01-800 New Rd									
(682) Anns Cove Rd	1.00	270	R									NA		NA		07/26/2005
							01-675 N, Ewell Rd; St Thomas Rd									
							01-675 E, St Thomas Rd									
(682) Anns Cove Rd	0.60	410	R									NA		NA		07/26/2005
							01-658 Big Rd									
							Dead End									
(683) Muddy Creek Rd	0.80	80	R									NA		NA		07/26/2005
							01-658 S, Winterville Rd									
							01-658 N, Winterville Rd									
(683) Payne Rd	1.10	80	R									NA		NA		07/26/2005
							01-779 Mears Station Rd									
(683) Payne Rd	0.35	140	R									NA		NA		07/26/2005
							01-687 Bethel Church Rd									
							Dead End									
(684) Guards Shore Rd	2.30	60	R									NA		NA		07/26/2005
							01-658 W, Winterville Rd									
							01-658 E, Winterville Rd									
(684) Guards Shore Rd	1.16	360	R									NA		NA		07/26/2005
							NCL Bloxom									
<b>Town of Bloxom</b>																
(684) Guards Shore Rd	0.07	360	N				NCL Bloxom					NA		NA		07/26/2005
							01-779 Mears Station Rd									
(684) Mitchell Rd	0.32	630	R									NA		NA		07/12/2005
							01-687 Bethel Church Rd									
<b>Accomack County</b>																
(685) Gladding Landing Rd	0.90	90	R				Dead End					NA		NA		07/12/2005
							01-686 Dividing Rd									
(685) Gladding Landing Rd	0.60	120	R									NA		NA		07/12/2005
							01-658 Winterville Rd									
							01-685 Gladding Landing Rd									
(686) Dividing Rd	0.50	20	R									NA		NA		07/12/2005
							01-688 Cattail Rd									
<b>Town of Bloxom</b>																
(687) Bethel Church Rd	0.02	1200	R				SR 187 Shoremain Dr					NA		NA		07/12/2005
							01-684 Mitchell Rd									
(687) Bethel Church Rd	0.20	270	R									NA		NA		07/12/2005
							NCL Bloxom									
<b>Accomack County</b>																
(687) Bethel Church Rd	0.30	270	N				NCL Bloxom					NA		NA		07/12/2005
							01-683 Payne Rd									
(687) Bethel Church Rd	1.30	70	R									NA		NA		07/12/2005
							01-688 S; 01-739									

Virginia Department of Transportation  
Traffic Engineering Division  
2010  
Annual Average Daily Traffic Volume Estimates By Section of Route  
Accomack Maintenance Area

Route	Length	AADT	QA	4Tire	Bus	-----Truck-----				QC	K Factor	QK	Dir Factor	AAWDT	QW	Year
						2Axle	3+Axle	1Trail	2Trail							
<b>Accomack County</b>																
(687) Bethel Church Rd	0.20	110	R			From: 01-688 S; 01-739					NA			NA		07/12/2005
(687) Bethel Church Rd	0.40	90	R			From: 01-689 Turkey Run Rd					NA			NA		07/12/2005
(687) Bethel Church Rd	0.90	1300	R			From: 01-690 Whites Crossing					NA			NA		07/12/2005
(687) Bethel Church Rd	0.60	230	R			From: 01-691 Groton Town Rd					NA			NA		07/12/2005
						To: SCL Hallwood										
<b>Town of Hallwood</b>																
(687) Bethel Church Rd	0.10	230	N			From: SCL Hallwood					NA			NA		07/12/2005
						To: 01-692 Main St										
<b>Accomack County</b>																
(688) Fletcher Rd	1.60	7	R			From: SR 187 Nelsonia Rd					NA			NA		07/19/2005
						To: 01-687 S, Bethel Church Rd										
(688) Gladding Rd	0.45	260	R			From: 01-687 N, Bethel Church Rd					NA			NA		07/19/2005
(688) Gladding Rd	0.95	40	R			From: 01-779 Mears Station Rd					NA			NA		07/19/2005
(688) Cattail Rd	1.70	380	R			From: 01-658 S, Winterville Rd					NA			NA		07/19/2005
(688) Cattail Rd	2.50	310	R			From: 01-658 N, Winterville Rd					NA			NA		07/19/2005
(688) Cattail Rd						To: 01-792 Sam Byrd Lane					NA			NA		07/19/2005
(688) Cattail Rd						To: 01-690 Whites Crossing										
(689) Turkey Run Rd	0.30	60	R			From: 01-688 Gladding Rd					NA			NA		07/19/2005
(689) Turkey Run Rd	0.40	320	R			From: 01-779 Mears Station Rd					NA			NA		07/19/2005
(689) Turkey Run Rd	1.90	430	R			From: 01-687 Bethel Church Rd					NA			NA		07/19/2005
(689) Mapps ville Rd	1.30	230	R			From: US 13 S, Lankford Hwy					NA			NA		07/19/2005
(689) Mapps ville Rd	1.25	60	R			From: US-13 N, Lankford Hwy					NA			NA		07/19/2005
(689) Mapps ville Rd						To: 01-679 Metompkin Rd					NA			NA		07/19/2005
(689) Mapps ville Rd						To: Dead End										
(690) Whites Crossing	0.50	140	R			From: 01-692 Savannah Rd					NA			NA		07/19/2005
(690) Whites Crossing	0.70	120	R			From: 01-688 Cattail Rd					NA			NA		07/19/2005
(690) Whites Crossing	1.00	170	R			From: 01-658 Winterville Rd					NA			NA		07/19/2005
(690) Whites Crossing	0.40	10	R			From: 01-779 Mears Station Rd					NA			NA		07/19/2005
(690) Whites Crossing						To: 01-687 Bethel Church Rd										
(691) Groton Town Rd	1.70	610	R			From: 01-687 Bethel Church Rd					NA			NA		07/19/2005
(691) John Taylor Rd	1.00	250	R			From: US-13 S, Lankford Hwy					NA			NA		07/19/2005
(691) John Taylor Rd						From: US-13 N, Lankford Hwy					NA			NA		07/19/2005
(691) John Taylor Rd						To: 01-679 Atlantic Rd; Metompkin Rd										

Virginia Department of Transportation  
Traffic Engineering Division  
2010  
Annual Average Daily Traffic Volume Estimates By Section of Route  
Accomack Maintenance Area

Route	Length	AADT	QA	4Tire	Bus	-----Truck-----				QC	K Factor	QK	Dir Factor	AAWDT	QW	Year
						2Axle	3+Axle	1Trail	2Trail							
<b>Accomack County</b>																
(692) Belinda Rd	1.58	430	R								NA		NA			07/19/2005
From: 01-695 Saxis Rd																
To: 01-698 N, Marsh Market Rd																
(692) Marsh Market Rd	0.10	470	R								NA		NA			07/19/2005
From: 01-698 N; Belinda Rd																
To: 01-698 S; Savannah Rd																
(692) Savannah Rd	0.80	360	R								NA		NA			07/19/2005
From: 01-698 S; Marsh Market Rd																
To: 01-737 Ross Rd																
(692) Savannah Rd	0.60	500	R								NA		NA			07/19/2005
From: 01-701 Wessels Farm Rd																
(692) Savannah Rd	1.30	360	G	96%	1%	2%	0%	1%	0%	F	0.113	F	0.505	380	G	2010
From: 01-690 Whites Crossing																
(692) Savannah Rd	1.24	310	G	96%	1%	2%	0%	1%	0%	C	0.110	F	0.514	330	G	2010
From: WCL Hallwood																
<b>Town of Hallwood</b>																
(692) Main St	0.20	380	G	96%	1%	2%	0%	1%	0%	F	0.116	F	0.634	410	G	2010
From: WCL Hallwood																
To: 01-779 Mears Station Rd																
(692) Main St	0.59	750	G	96%	1%	2%	0%	1%	0%	F	0.113	F	0.581	810	G	2010
From: 01-687 Bethel Church Rd																
(692) Main St	0.44	630	G	96%	1%	2%	0%	1%	0%	F	0.103	F	0.518	670	G	2010
From: ECL Hallwood																
<b>Accomack County</b>																
(692) Hallwood Rd	1.36	690	G	96%	1%	2%	0%	1%	0%	F	0.118	F	0.523	740	G	2010
From: ECL Hallwood																
To: US-13 S, Lankford Hwy																
(692) Chesser Rd	1.60	280	R								NA		NA			07/19/2005
From: US-13 N, Lankford Hwy																
To: 01-679 W, Atlantic Rd																
(692) Arbuckle Neck Rd	2.25	90	R								NA		NA			07/19/2005
From: 01-679 E, Atlantic Rd																
To: Dead End																
<b>Town of Hallwood</b>																
(693) Neal Parker Dr	0.28	750	G	95%	0%	1%	1%	3%	0%	F	0.093	F	0.608	800	G	2010
From: 01-692 Main St																
To: NCL Hallwood																
<b>Accomack County</b>																
(693) Neal Parker Dr	3.06	730	G	95%	0%	1%	1%	3%	0%	C	0.089	F	0.588	780	G	2010
From: NCL Hallwood																
To: 01-702 Horsey Rd																
(693) Neal Parker Dr	1.32	340	G	95%	0%	1%	1%	3%	0%	F	0.090	F	0.603	360	G	2010
From: 01-703 Withams Rd																
(693) Neal Parker Dr	1.20	240	G	95%	0%	1%	1%	3%	0%	F	0.129	F	0.676	260	G	2010
From: 01-706 Tunnells Mill Rd																
(693) Neal Parker Dr	1.50	70	R								NA		NA			07/06/2005
From: 01-701 Bullbeggar Rd; Withams Rd																
To: 01-692 Chesser Rd																
(694) Sand St	1.05	370	R								NA		NA			07/06/2005
From: 01-852																
(694) Sand St	0.05	460	G	96%	1%	1%	0%	1%	0%	C	0.124	F	0.656	500	G	2010
From: 01-695 Temperanceville Rd																
(694) Jerusalem Rd	2.10	150	R								NA		NA			07/06/2005
From: US 13 Lankford Hwy																

Virginia Department of Transportation  
Traffic Engineering Division  
2010  
Annual Average Daily Traffic Volume Estimates By Section of Route  
Accomack Maintenance Area

Route	Length	AADT	QA	4Tire	Bus	Truck				QC	K Factor	QK	Dir Factor	AAWDT	QW	Year
						2Axle	3+Axle	1Trail	2Trail							
<b>Town of Saxis</b>																
(695) Saxis Rd	0.05	380	R								NA		NA			04/15/2008
						From: Dead End										
						To: 0.05 ME Dead End										
(695) Saxis Rd	0.03	40	R								NA		NA			04/15/2008
						From: 01-817										
(695) Saxis Rd	1.06	140	R								NA		NA			07/06/2005
						From: 01-814 Waynes Dr										
(695) Saxis Rd	0.24	NA									NA		NA			
						To: 01-697 Matthews Rd										
<b>Accomack County</b>																
(695) Saxis Rd	2.97	490	G	96%	1%	2%	1%	0%	0%	F	0.099	F	0.714	530	G	2010
						From: 01-697 Matthews Rd										
						To: 01-692 Belinda Rd										
(695) Saxis Rd	1.17	510	G	96%	1%	2%	1%	0%	0%	F	0.105	F	0.557	550	G	2010
						From: 01-770 Flag Pond Rd										
(695) Saxis Rd	2.69	730	G	96%	1%	2%	1%	0%	0%	C	0.107	F	0.686	780	G	2010
						From: 01-701 Jenkins Bridge Rd										
(695) Saxis Rd	1.95	740	G	96%	1%	2%	1%	0%	0%	F	0.11	F	0.52	790	G	2010
						From: 01-693 Neal Parker Dr										
(695) Saxis Rd	2.26	840	G	96%	1%	2%	1%	0%	0%	F	0.094	F	0.561	900	G	2010
						From: US 13 Lankford Hwy										
(695) Temperanceville Rd	0.26	1200	G	96%	1%	2%	1%	0%	0%	F	0.121	F	0.646	1300	G	2010
						From: 01-694 W. Atlantic Rd										
(695) Temperanceville Rd	1.88	1300	G	98%	1%	1%	0%	0%	0%	C	0.120	F	0.608	1400	G	2010
						From: 01-679 E. Atlantic Rd										
(695) Wisharts Point Rd	1.30	560	R								NA		NA			07/06/2005
						To: Dead End										
<b>Town of Keller</b>																
(696) Keller Fair Rd	0.25	160	R								NA		NA			07/06/2005
						From: US 13; SR 180										
						To: ECL Keller										
<b>Accomack County</b>																
(696) Keller Fair Rd	0.20	160	N								NA		NA			07/06/2005
						From: ECL Keller										
						To: 01-622 Deerfoot Rd										
(696) Keller Fair Rd	0.37	130	R								NA		NA			07/06/2005
						From: SR 180 Wachapreague Rd										
(696) Keller Fair Rd	1.10	70	R								NA		NA			07/06/2005
						To: 01-626 Race Track Rd										
(697) Matthews Rd	0.50	10	R								NA		NA			07/06/2005
						From: 01-695 Saxis Rd										
						To: Dead End										
(698) Marsh Market Rd	0.60	4	R								NA		NA			07/06/2005
						From: Dead End										
						To: 01-692 S. Savannah Rd										
(698) Marsh Market Rd	0.60	20	R								NA		NA			07/06/2005
						From: 01-692 N. Belinda Rd										
(698) Marsh Market Rd	0.60	90	R								NA		NA			07/06/2005
						From: 01-700 Messongo Rd										
						To: 01-695 S. Saxis Rd										
(698) Holdens Creek Rd	0.50	7	R								NA		NA			07/06/2005
						From: 01-695 N. Saxis Rd										
						To: Dead End										

Virginia Department of Transportation  
Traffic Engineering Division  
2010  
Annual Average Daily Traffic Volume Estimates By Section of Route  
Accomack Maintenance Area

Route	Length	AADT	QA	4Tire	Bus	Truck				QC	K Factor	QK	Dir Factor	AAWDT	QW	Year
						2Axle	3+Axle	1Trail	2Trail							
<b>Accomack County</b>																
(699) Stump Town Rd	1.00	170	R											NA		07/06/2005
(699)	0.43	49	R											NA		07/06/2005
(700) Messongo Rd	0.30	70	R											NA		07/06/2005
(700) Messongo Rd	1.20	60	R											NA		07/06/2005
(701) Wessels Farm Rd	2.50	160	R											NA		07/06/2005
(701) Jenkins Bridge Rd	0.60	700	G	96%	1%	2%	0%	1%	0%	C	0.109	F	0.625	750	G	2010
(701) Jenkins Bridge Rd	0.60	80	R											NA		06/28/2005
(701) Withams Rd	2.70	80	R											NA		06/28/2005
(701) Bullbeggar Rd	0.52	90	R											NA		06/28/2005
(702) Horsey Rd	1.60	700	G	94%	3%	1%	1%	2%	0%	F	0.103	F	0.592	750	G	2010
(702) Horsey Rd	1.70	1300	G	94%	3%	1%	1%	2%	0%	C	0.119	F	0.719	1400	G	2010
(702) Nocks Landing Rd	3.00	1400	G	97%	1%	1%	0%	1%	0%	C	0.122	F	0.553	1500	G	2010
(702) Nocks Landing Rd	1.30	110	R											NA		06/28/2005
(703) Withams Rd	2.10	30	R											NA		06/28/2005
(703) Withams Rd	1.90	210	R											NA		06/28/2005
(703) Paige Fisher Rd	0.40	430	R											NA		06/28/2005
(703) Greta Rd	2.50	320	R											NA		06/28/2005
(704) Green Hill Rd	1.70	90	R											NA		06/28/2005
(704) Coardtwn Rd	2.83	390	R											NA		06/28/2005
(704) Dream Rd	0.40	490	R											NA		06/28/2005
(705) Holland Rd	1.30	80	R											NA		06/28/2005
(705) Holland Rd	1.60	90	R											NA		06/28/2005

Virginia Department of Transportation  
Traffic Engineering Division  
2010  
Annual Average Daily Traffic Volume Estimates By Section of Route  
Accomack Maintenance Area

Route	Length	AADT	QA	4Tire	Bus	Truck				QC	K Factor	QK	Dir Factor	AAWDT	QW	Year
						2Axle	3+Axle	1Trail	2Trail							
<b>Accomack County</b>																
(705) Holland Rd	1.28	110	R											NA	06/28/2005	
			From: 01-706 Tunnells Mill Rd													
(705) Holland Rd	0.95	90	R											NA	06/28/2005	
			From: 01-709 N, Farlow Rd													
(705) Holland Rd	0.90	60	R											NA	06/28/2005	
			From: 01-707 S, Dunns Swamp Rd													
			To: Maryland State Line													
(706) Tunnells Mill Rd	1.30	230	R											NA	06/28/2005	
			From: 01-693 Neal Parker Dr													
			To: 01-705 Holland Rd													
(707) Slocum Farm Rd	1.50	70	R											NA	06/28/2005	
			From: 01-709 Depot St, Farlow Rd													
			To: 01-705 N, Holland Rd													
(707) Dunns Swamp Rd	0.20	50	R											NA	06/28/2005	
			From: 01-705 S, Holland Rd													
			To: Maryland State Line													
(708) Miles Rd	2.70	40	R											NA	06/28/2005	
			From: 01-709 W, Pitts Creek Rd													
			To: 01-709 E, Pitts Creek Rd													
(709) Pitts Creek Rd	1.08	90	R											NA	06/28/2005	
			From: Dead End													
(709) Pitts Creek Rd	2.16	250	R											NA	06/28/2005	
			From: 01-701 Bullbeggar Rd													
			To: 01-705 S, Holland Rd													
(709) Farlow Rd	1.47	280	R											NA	06/28/2005	
			From: 01-705 N, Holland Rd													
(709) Depot St	1.02	20	R											NA	06/28/2005	
			From: 01-707 Slocum Farm Rd													
(709) Depot St	0.12	930	R											NA	06/28/2005	
			From: 01-2301 Firehouse St													
(709) Horntown Rd	0.05	710	R											NA	06/28/2005	
			From: 01-710 S, Nelson Rd													
			To: 01-710 N, Nelson Rd													
(709) Horntown Rd	0.06	890	G	94%	1%	0%	0%	4%	0%	F	0.083	F	0.565	950	G	2010
			From: US 13 Lankford Hwy													
(709) Horntown Rd	3.93	690	G	94%	1%	0%	0%	4%	0%	C	0.083	F	0.556	730	G	2010
			From: 01-720 Kelly Rd													
			To: 01-679 N, Fleming Rd													
(709) Justice Rd	1.70	270	R											NA	07/06/2005	
			From: 01-679 S, Fleming Rd													
			To: Dead End													
(710) Nelson Rd	0.35	720	R											NA	07/06/2005	
			From: US-13 S, Lankford Hwy													
(710) Nelson Rd	0.33	20	R											NA	07/06/2005	
			From: 01-709; 01-2304 Depot St													
(710) Davis Rd	0.65	570	R											NA	07/06/2005	
			From: US 13 MID, Lankford Hwy													
			To: US-13 N, Lankford Hwy													
(710) Davis Rd	1.01	390	R											NA	07/06/2005	
			From: 01-712 Sign Post Rd													
			To: US-13 N, Lankford Hwy													
(711) Tulls Mill Pond Rd	0.50	70	R											NA	07/06/2005	
			From: 01-710 Davis Rd													
			To: Maryland State Line													
(712) Sign Post Rd	2.50	330	R											NA	07/06/2005	
			From: 01-710 Davis Rd													
			To: 01-725 Outten Rd													

Virginia Department of Transportation  
Traffic Engineering Division  
2010  
Annual Average Daily Traffic Volume Estimates By Section of Route  
Accomack Maintenance Area

Route	Length	AADT	QA	4Tire	Bus	Truck				QC	K Factor	QK	Dir Factor	AAWDT	QW	Year
						2Axle	3+Axle	1Trail	2Trail							
<b>Accomack County</b>																
(712) Sign Post Rd	1.60	250	R											NA		07/06/2005
(712) Red Hills Rd	2.00	320	R											NA		07/06/2005
(713) Garland Taylor Rd	1.20	60	R											NA		07/06/2005
(714) Silverthorne Rd	0.80	90	R											NA		07/06/2005
(715) Logan Rd	0.50	280	R											NA		07/06/2005
(715) Logan Rd	1.40	260	R											NA		07/06/2005
(716) Warrior Dr	0.23	1600	R											NA		04/18/2008
(716) Warrior Dr	0.06	1300	R											NA		04/18/2008
(716) Warrior Dr	0.05	340	R											NA		07/06/2005
(717) Tarkill Rd	1.20	60	R											NA		07/06/2005
(718) Bobtown Rd	2.03	2400	G	97%	1%	1%	1%	0%	0%	C	0.093	F	0.623	2500	G	2010
(718) Savageville Rd	2.21	2100	G	97%	1%	1%	1%	0%	0%	F	0.106	F	0.517	2300	G	2010
(718) Hill St	0.27	3600	G	97%	1%	1%	1%	0%	0%	F	0.088	F		3900	G	2010
<b>Town of Onancock</b>																
(718) Hill St	0.58	3600	G	97%	1%	1%	1%	0%	0%	F	0.094	F		3800	G	2010
<b>Accomack County</b>																
(719) Shad Landing Rd	1.10	20	R											NA		07/06/2005
(720) Kelly Rd	1.00	150	R											NA		07/06/2005
(721)	0.10	60	R											NA		05/17/2008
(722) Ayres Circle	0.27	40	R											NA		07/06/2005
(723) Seaside Park	0.18	170	R											NA		07/06/2005



Virginia Department of Transportation  
Traffic Engineering Division  
2010  
Annual Average Daily Traffic Volume Estimates By Section of Route  
Accomack Maintenance Area

Route	Length	AADT	QA	4Tire	Bus	Truck				QC	K Factor	QK	Dir Factor	AAWDT	QW	Year
						2Axle	3+Axle	1Trail	2Trail							
<b>Accomack County</b>																
(724) Island Neck Rd	0.45	80	R								NA		NA		07/06/2005	
(725) Outten Rd	0.30	180	R								NA		NA		07/06/2005	
(726) Thompson Rd	0.25	40	R								NA		NA		07/06/2005	
(727) Harbor Circle	0.28	310	R								NA		NA		07/06/2005	
(728) Downings Rd	0.07	40	R								NA		NA		07/06/2005	
(729) Finney Mason Lane	0.75	40	R								NA		NA		07/26/2005	
(730) Pierce Taylor Rd	0.83	50	R								NA		NA		07/26/2005	
(731) Texaco Town Rd	0.55	360	R								NA		NA		07/26/2005	
(731) Texaco Town Rd	0.95	490	R								NA		NA		07/26/2005	
<b>Town of Onley</b>																
(731) Forest St	0.29	490	N								NA		NA		07/26/2005	
(731) Forest St	0.08	30	R								NA		NA		07/26/2005	
<b>Accomack County</b>																
(732) Fairview Rd	0.90	190	R								NA		NA		07/26/2005	
(732) As West Rd	1.20	520	R								NA		NA		07/26/2005	
(733) Tilghman Rd	0.40	8	R								NA		NA		07/26/2005	
(734) Gospel Temple Rd	0.80	210	R								NA		NA		07/26/2005	
(734)	0.70	130	R								NA		NA		07/26/2005	
(735) Robertson Lane	0.10	40	R								NA		NA		07/26/2005	
(736) Bradford Rd	0.80	160	R								NA		NA		07/26/2005	
(737) Ross Rd	0.10	140	R								NA		NA		07/26/2005	

Virginia Department of Transportation  
Traffic Engineering Division  
2010  
Annual Average Daily Traffic Volume Estimates By Section of Route  
Accomack Maintenance Area

Route	Length	AADT	QA	4Tire	Bus	Truck				QC	K Factor	QK	Dir Factor	AAWDT	QW	Year
						2Axle	3+Axle	1Trail	2Trail							
<b>Accomack County</b>																
(738) Kinsey Dr	0.40	80	R								NA			NA		07/26/2005
(739)	0.15	9	R								NA			NA		07/26/2005
<b>Town of Accomac</b>																
(740) Oyster House Rd	0.03	90	R								NA			NA		07/26/2005
<b>Accomack County</b>																
(740) Oyster House Rd	0.87	90	N								NA			NA		07/26/2005
(741) Ole Rd	0.61	60	R								NA			NA		08/23/2005
(742) Baker Rd	1.30	40	R								NA			NA		08/23/2005
(743)	1.30	80	R								NA			NA		02/05/2008
(744) Cherry Hill Rd	1.10	190	R								NA			NA		08/23/2005
(745) Barn Woods Rd	0.60	280	R								NA			NA		08/23/2005
(746) Lewis Rd	0.15	40	R								NA			NA		08/23/2005
(747) Nancock Gardens Rd	0.75	110	R								NA			NA		08/23/2005
(748) Wallace Lane	0.10	110	R								NA			NA		08/23/2005
(749)	0.10	46	R								NA			NA		08/23/2005
(750) Radcliff Rd	0.10	140	R								NA			NA		08/23/2005
(751) Hopkins Dr	0.25	80	R								NA			NA		08/23/2005
(752) Teackle Rd	0.60	47	R								NA			NA		08/23/2005
(753) Chandler Rd	1.10	390	R								NA			NA		08/23/2005
(754) Chancetown Rd	0.20	46	R								NA			NA		08/23/2005

Virginia Department of Transportation  
Traffic Engineering Division  
2010  
Annual Average Daily Traffic Volume Estimates By Section of Route  
Accomack Maintenance Area

Route	Length	AADT	QA	4Tire	Bus	Truck				QC	K Factor	QK	Dir Factor	AAWDT	QW	Year
						2Axle	3+Axle	1Trail	2Trail							
<b>Accomack County</b>																
(755) Seymore Lane	0.28	20	R								NA			NA		04/18/2008
<b>Town of Saxis</b>																
(756) Lees Circle	0.09	20	R								NA			NA		07/06/2005
<b>Accomack County</b>																
(757) Parks Farm Rd	0.78	40	R								NA			NA		07/06/2005
(758) Brown Lane	0.65	60	R								NA			NA		07/06/2005
(759) Killmon Lane	0.30	110	R								NA			NA		07/06/2005
(760)	0.15	30	R								NA			NA		07/06/2005
(761) Acorn Dr	0.37	140	R								NA			NA		07/06/2005
(762) Pettit Rd	0.75	160	R								NA			NA		07/06/2005
(763) Adams Rd	0.15	550	R								NA			NA		07/06/2005
(763) Adams Rd	1.15	410	R								NA			NA		07/06/2005
(763) Hurst Store Rd	0.80	NA									NA			NA		
(763) Mirina Rd	1.15	510	R								NA			NA		07/06/2005
(763) Church St	0.04	1300	R								NA			NA		07/06/2005
(763) Church St	0.19	650	R								NA			NA		07/06/2005
(763) Church St	0.08	620	R								NA			NA		07/06/2005
(763) Church St	0.14	410	R								NA			NA		07/06/2005
<b>Town of Parksley</b>																
(763) Jones Ave	0.01	400	R								NA			NA		07/06/2005
(763) Jones Ave	0.06	390	R								NA			NA		07/06/2005
(763) Jones Ave	0.06	400	R								NA			NA		07/06/2005
(763) Jones Ave	0.07	510	R								NA			NA		07/06/2005
(763) Jones Ave	0.06	430	R								NA			NA		07/06/2005

Virginia Department of Transportation  
Traffic Engineering Division  
2010  
Annual Average Daily Traffic Volume Estimates By Section of Route  
Accomack Maintenance Area

Route	Length	AADT	QA	4Tire	Bus	Truck				QC	K Factor	QK	Dir Factor	AAWDT	QW	Year
						2Axle	3+Axle	1Trail	2Trail							
<b>Town of Parksley</b>																
(763) Jones Ave	0.06	310	R								NA		NA			07/06/2005
						From: 01-674 Adelaide St										
(763) Jones Ave	0.06	320	R								NA		NA			07/06/2005
						From: 01-1810 Chadbourne St										
(763) Jones Ave	0.06	300	R								NA		NA			07/06/2005
						From: 01-1820 Maxwell St										
(763) Jones Ave	0.06	340	R								NA		NA			07/06/2005
						From: 01-1813 Collen St										
						To: 01-1811 Gertrude St										
<b>Town of Accomac</b>																
(764) Courthouse Ave	0.48	1400	G	99%	0%	0%	0%	0%	0%	C	0.096	F	0.561	1500	G	2010
						From: Bus US 13 Front St										
(764) Accomac Rd	0.08	1300	G	98%	0%	1%	0%	1%	0%	F	0.104	N	0.584	1200	G	2010
						From: US 13 Lankford Hwy										
						To: NCL Accomac										
<b>Accomack County</b>																
(764) Accomac Rd	1.18	920	G	98%	0%	1%	0%	1%	0%	C	0.104	F	0.584	990	G	2010
						From: NCL Accomac										
						To: SR 316 Greenbush Rd										
(765) Dogwood Lane	0.10	50	R								NA		NA			07/06/2005
						From: Dead End										
						To: 01-798 Atlantic Rd										
(766) Wright Rd	1.25	130	R								NA		NA			07/06/2005
						From: 01-679; 01-798										
						To: Dead End										
(767) East Point Rd	1.00	310	R								NA		NA			07/06/2005
						From: 01-641 Broadway Rd										
(767) East Point Rd	0.06	50	R								NA		NA			07/06/2005
						From: 01-3101 Locust St										
(767) East Point Rd	0.03	360	R								NA		NA			07/06/2005
						From: 01-776 Russell Dr										
						To: Dead End										
(768) Rice Farm Rd	0.50	60	R								NA		NA			07/06/2005
						From: Dead End										
						To: 01-614 Craddock Neck Rd										
(769) Beartown Rd	1.20	190	R								NA		NA			07/06/2005
						From: US 13 Lankford Hwy										
						To: 01-679 Metompink Rd										
(770) Flag Pond Rd	0.50	5	R								NA		NA			07/26/2005
						From: 01-695 Saxis Rd										
						To: Dead End										
(771)	0.08	140	R								NA		NA			07/26/2005
						From: 01-657 Deep Creek Rd										
						To: 01-825 Savage Lane										
(772) Hopeland Rd	1.20	230	R								NA		NA			07/26/2005
						From: SR 187 Nelsonia Rd										
						To: Dead End										
(773) Water St	0.10	90	R								NA		NA			07/26/2005
						From: 01-606 Harbor Point Rd										
(773) Water St	0.15	130	N								NA		NA			07/26/2005
						From: 01-797 Crockett St										
						To: Mapp St										
(773) Mapp St	0.15	130	R								NA		NA			07/26/2005
						From: Water St										
						To: 01-605 Upshur Neck Rd										

Virginia Department of Transportation  
Traffic Engineering Division  
2010  
Annual Average Daily Traffic Volume Estimates By Section of Route  
Accomack Maintenance Area

Route	Length	AADT	QA	4Tire	Bus	Truck				QC	K Factor	QK	Dir Factor	AAWDT	QW	Year
						2Axle	3+Axle	1Trail	2Trail							
<b>Accomack County</b>																
(774) Jollys Neck Rd	0.80	110	R								NA		NA		07/26/2005	
(775) Sherwood Dr	0.50	20	R								NA		NA		07/26/2005	
(776) Russell Dr	0.12	90	R								NA		NA		07/26/2005	
(777) Cedar Creek Rd	0.60	170	R								NA		NA		07/26/2005	
(778) Locust Grove Rd	1.15	180	R								NA		NA		07/26/2005	
<b>Town of Bloxom</b>																
(779) Mears Station Rd	0.39	1400	G	96%	0%	1%	2%	1%	0%	F	0.098	F	0.532	1500	G	2010
<b>Accomack County</b>																
(779) Mears Station Rd	3.22	1300	G	96%	0%	1%	2%	1%	0%	C	0.097	F	0.556	1300	G	2010
<b>Town of Hallwood</b>																
(779) Mears Station Rd	0.01	1300	G	96%	0%	1%	2%	1%	0%	F	0.097	N	0.556	1300	G	2010
<b>Accomack County</b>																
(780) Marva Rd	0.29	50	R								NA		NA		07/12/2005	
(781) Taylor Farm Rd	1.30	100	R								NA		NA		07/12/2005	
(782) Crystal Beach Rd	1.00	210	R								NA		NA		07/12/2005	
(783) Adams Rd	0.06	20	R								NA		NA		07/12/2005	
(784) Middle St	0.10	100	R								NA		NA		07/12/2005	
(785) Budd St	0.20	60	R								NA		NA		07/12/2005	
(786) Alicato Rd	1.00	110	R								NA		NA		07/12/2005	
(787) Seagull Lane	0.25	30	R								NA		NA		02/05/2008	
(788) Hammock Rd	1.00	20	R								NA		NA		07/12/2005	
(789) Locustville Rd	2.64	810	G	98%	0%	1%	1%	0%	0%	C	0.097	F	0.622	870	G	2010

Virginia Department of Transportation  
Traffic Engineering Division  
2010  
Annual Average Daily Traffic Volume Estimates By Section of Route  
Accomack Maintenance Area

Route	Length	AADT	QA	4Tire	Bus	Truck				QC	K Factor	QK	Dir Factor	AAWDT	QW	Year
						2Axle	3+Axle	1Trail	2Trail							
<b>Town of Onley</b>																
(789) E Main St	0.29	1500	G	98%	0%	SCL Onley				F	0.094	F	0.601	1600	G	2010
(789) E Main St	0.33	2200	G	98%	0%	01-731 Forest St				F	0.096	F	0.624	2400	G	2010
Bus US 13 Coastal Ave																
<b>Accomack County</b>																
(790) Thornton Rd	1.20	530	R			US 13 Lankford Hwy					NA		NA			07/12/2005
01-679 Atlantic Rd																
(791) Bending Stream Dr	0.30	310	R			Dead End					NA		NA			07/12/2005
SR 178 Shields Bridge Rd																
(792) Sam Byrd Lane	0.45	10	R			Dead End					NA		NA			04/14/2008
01-688 Cattail Rd																
(793) Will Fisher Rd	0.50	140	R			01-693 Neal Parker Dr					NA		NA			07/12/2005
01-695 Saxis Rd																
(794) Davis Dr	0.25	190	R			US 13 Lankford Hwy					NA		NA			07/12/2005
01-689 Mappsville Rd																
(795) Mitchell Dr	1.00	120	R			01-679 Metompkin Rd					NA		NA			07/12/2005
Dead End																
(796) Davis Lane	0.15	60	R			SR 187 Nelsonia Rd					NA		NA			07/12/2005
Dead End																
(797) Crockett St	0.10	50	R			01-605 Upshur Neck Rd					NA		NA			07/12/2005
01-748 Wallace Lane																
(797) Crockett St	0.10	70	R			01-766 Wright Rd					NA		NA			07/12/2005
01-773 Water St																
(798) Atlantic Rd	0.75	3500	G	95%	0%	1%	2%	1%	0%	C	0.101	F		3700	G	2010
SR 175 E, Chincoteague Rd																
(798) Atlantic Rd	0.88	2000	R			01-830 E, Kearsage Circle					NA		NA			07/06/2005
SR 175 W, Chincoteague Rd																
(799) Front St Ramp	0.19	820	R			Bus US 13 Front St					NA		NA			07/06/2005
US 13 Lankford Hwy																
(800) New Rd	0.25	10	R			01-682 Anns Cove Rd					NA		NA			07/06/2005
Dead End																
(801) Camp Lane	0.30	49	R			Dead End					NA		NA			02/05/2008
01-611 Occohannock Dr																
(802) Schooner Bay Rd	0.86	480	R			01-656 Northside Rd					NA		NA			07/06/2005
Dead End																
(803) Wallops Island Rd	0.76	450	R			01-679 Atlantic Rd					NA		NA			07/06/2005
End State Maintenance																

Virginia Department of Transportation  
Traffic Engineering Division  
2010  
Annual Average Daily Traffic Volume Estimates By Section of Route  
Accomack Maintenance Area

Route	Length	AADT	QA	4Tire	Bus	Truck				QC	K Factor	QK	Dir Factor	AAWDT	QW	Year
						2Axle	3+Axle	1Trail	2Trail							
<b>Accomack County</b>																
(804) Bell Rd	0.25	70	R								NA			NA		07/06/2005
(805) Allen Lane	0.20	190	R								NA			NA		07/06/2005
(806) Fishermans Lane	0.23	80	R								NA			NA		07/06/2005
(807) Warrington Dr	0.11	49	R								NA			NA		07/06/2005
<b>Town of Saxis</b>																
(808) Free School Lane	0.06	10	R								NA			NA		07/06/2005
<b>Accomack County</b>																
(809) Frogstool Rd	0.12	130	R								NA			NA		07/06/2005
(810) Hillsborough Dr	0.34	300	R								NA			NA		07/06/2005
(810) Hillsborough Dr	0.10	70	R								NA			NA		07/06/2005
(811) Dogwood Lane	0.10	80	R								NA			NA		07/06/2005
(811) Dogwood Lane	0.90	200	R								NA			NA		07/12/2005
(812) Bloxom Rd	1.10	140	R								NA			NA		07/12/2005
(813) Robbins Lane	0.90	46	R								NA			NA		07/12/2005
<b>Town of Saxis</b>																
(814) Waynes Dr	0.20	6	R								NA			NA		07/12/2005
<b>Accomack County</b>																
(815) Ambulance Rd	0.15	200	R								NA			NA		07/12/2005
(816) Cooper Lane	0.10	50	R								NA			NA		07/12/2005
<b>Town of Saxis</b>																
(817)	0.40	30	R								NA			NA		07/12/2005
<b>Accomack County</b>																
(818) Terminal Dr	0.41	110	R								NA			NA		07/12/2005
(819) Tyler Lane	0.08	80	R								NA			NA		07/12/2005

Virginia Department of Transportation  
 Traffic Engineering Division  
 2010  
 Annual Average Daily Traffic Volume Estimates By Section of Route  
 Accomack Maintenance Area

Route	Length	AADT	QA	4Tire	Bus	Truck				QC	K Factor	QK	Dir Factor	AAWDT	QW	Year
						2Axle	3+Axle	1Trail	2Trail							
<b>Accomack County</b>																
(820) Fishermans Rd	0.28	40	R				From: SR 180 W, Wachapreague Rd							NA		07/12/2005
							To: SR 180 E, Wachapreague Rd									
(821) Locust Mount Dr	0.09	40	R				From: Dead End							NA		07/12/2005
							To: 01-605 Drummontown Rd									
(822) Kusian Cove Rd	0.19	20	R				From: 01-617 Nandua Rd							NA		02/05/2008
							To: Dead End									
(823) Gibson Lane	0.10	10	R				From: Dead End							NA		07/12/2005
							To: US 13 Lankford Hwy									
(824) House Point Lane	0.10	48	R				From: 01-657 Deep Creek Rd							NA		07/12/2005
							To: Cul-de-Sac									
(825) Savage Lane	0.10	20	R				From: Dead End							NA		07/12/2005
							To: 01-771									
(826) Broadwater Dr	0.27	30	R				From: Dead End							NA		07/12/2005
							To: 01-695 E, Saxis Rd									
(827) Hickman Lane	0.04	4	R				From: 01-695 Saxis Rd							NA		07/12/2005
							To: Dead End									
(828) Nelson Dr	0.26	270	R				From: 01-638 Badger Lane							NA		04/18/2008
							To: 01-829 Payne St									
(829) Payne St	0.07	320	R				From: 01-828 Nelson Dr							NA		04/18/2008
							To: 01-718 Hill St									
(830) Kearsage Circle	0.02	140	R				From: 01-798 W, Mill Dam Rd							NA		07/12/2005
							To: 01-832 W, Yorktown Dr									
(830) Kearsage Circle	0.20	100	R				From: 01-831 Yorktown Dr							NA		07/12/2005
							To: 01-832 E, Yorktown Dr									
(830) Kearsage Circle	0.20	20	R				From: 01-832 E, Yorktown Dr							NA		07/12/2005
							To: 01-798 E, Mill Dam Rd; Atlantic Rd									
(831) Enterprise St	0.02	70	R				From: 01-798 Mill Dam Rd							NA		07/12/2005
							To: 01-832 Yorktown Dr									
(831) Enterprise St	0.15	20	R				From: 01-832 Yorktown Rd							NA		07/12/2005
							To: 01-830 Kearsage Circle									
(835) Black Mallard Way	0.40	190	R				From: 01-802 Schooner Bay Rd							NA		07/12/2005
							To: 01-838 Baldplate Lane									
(836) Pintail Lane	0.17	90	R				From: Dead End							NA		07/12/2005
							To: 01-835 Black Mallard Way									
(837) Canvasback Lane	0.27	90	R				From: Cul-de-Sac							NA		07/12/2005
							To: 01-835 Black Mallard Way									
(838) Baldplate Lane	0.59	80	R				From: Cul-de-Sac							NA		07/12/2005
							To: 01-835 Black Mallard Way									



Virginia Department of Transportation  
 Traffic Engineering Division  
 2010  
 Annual Average Daily Traffic Volume Estimates By Section of Route  
 Accomack Maintenance Area

Route	Length	AADT	QA	4Tire	Bus	Truck				QC	K Factor	QK	Dir Factor	AAWDT	QW	Year
						2Axle	3+Axle	1Trail	2Trail							
<b>Accomack County</b>																
(842) James Ave	0.19	80	R			From: 01-605 Upshur Neck Rd					NA		NA			02/05/2008
						To: Cul-de-Sac										
(843) Floyd Ave	0.07	30	R			From: Cul-de-Sac					NA		NA			02/05/2008
						To: 01-842; 01-844										
(844) Davis Ave	0.06	30	R			From: 01-842; 01-843					NA		NA			02/05/2008
						To: Dead End										
(845) Southwind Rd	0.38	80	R			From: 01-703 Greta Rd					NA		NA			07/12/2005
						To: 01-702 Nocks Landing Rd										
(846) Southwind Lane	0.18	70	R			From: Dead End					NA		NA			09/13/2005
						To: 01-845 Southwind Rd										
(847) Raymond Townsend La	0.23	290	R			From: Cul-de-Sac					NA		NA			09/13/2005
						To: 01-679 Fleming Rd										
(850)	0.14	410	R			From: 01-695 Saxis Rd					NA		NA			09/13/2005
						To: Dead End										
(851)	0.01	8	R			From: 01-850					NA		NA			09/13/2005
						To: 01-695 Saxis Rd										
(852)	0.24	850	R			From: 01-2701 Church St					NA		NA			09/13/2005
						To: 01-694 Sand St										
(853)	0.15	90	R			From: Dead End					NA		NA			05/20/2008
						To: 01-703 Greta Rd										
(855) Hickman Farm Rd	0.28	620	R			From: SR 175 Chincoteague Rd					NA		NA			05/02/2005
						To: Cul-de-Sac										
(856) Justice Farm Lane	0.15	110	R			From: 01-855 Hickman Farm Rd					NA		NA			04/18/2008
						To: Dead End										
(860)	0.15	250	R			From: 01-764 Accomac Rd					NA		NA			04/18/2008
						To: 01-861										
(861)	0.10	300	R			From: 01-1531 Center Pkwy					NA		NA			04/18/2008
						To: Dead End										
(888)	0.32	NA				From: Dead End					NA		NA			
						To: SR 178 Boston Rd										
(889)	0.12	NA				From: Dead End					NA		NA			
						To: 01-888										
<b>Town of Onancock</b>																
(1001) Ames St	0.05	60	R			From: Dead End					NA		NA			09/13/2005
						To: 01-1025 Merry Lane										
(1001) Ames St	0.15	130	R			From: 01-1012 Meadville Dr					NA		NA			09/13/2005
						To: 01-1003 Crescent St										

Virginia Department of Transportation  
 Traffic Engineering Division  
 2010  
 Annual Average Daily Traffic Volume Estimates By Section of Route  
 Accomack Maintenance Area

Route	Length	AADT	QA	4Tire	Bus	Truck				QC	K Factor	QK	Dir Factor	AAWDT	QW	Year
						2Axle	3+Axle	1Trail	2Trail							
<b>Town of Onancock</b>																
1001 Ames St	0.20	450	R			From: 01-1003 Crescent St					NA			NA		09/13/2005
						To: SR 179 Market St										
1002 Mt Prospect Ave	0.22	280	R			From: 01-1012 Meadville Dr					NA			NA		09/13/2005
						To: SR 179 Market St										
1003 White St; Crescent St	0.20	80	R			From: 01-1002 Mt Prospect Ave					NA			NA		09/13/2005
						To: 01-1001 Ames St										
1004 Boundry Ave	0.19	1600	R			From: SR 178					NA			NA		09/13/2005
						To: 01-1006 Kerr St										
1004 Boundry Ave	0.03	750	R			From: 01-1015 Bundick St					NA			NA		09/13/2005
						To: 01-1007 Watson St										
1004 Boundry Ave	0.06	1000	R			From: 01-1007 Watson St					NA			NA		09/13/2005
						To: 01-1008 Church St										
1005	0.08	40	R			From: SCL Onancock					NA			NA		02/07/2008
						To: 01-1019										
1005	0.08	80	R			From: SR 179 E, Market St					NA			NA		09/13/2005
						To: SR 179 W, Market St										
1005 Pine St	0.30	400	R			From: 01-1008 Church St					NA			NA		09/13/2005
						To: NCL Onancock										
1005 Pine St	0.09	60	R			From: 01-658 North St					NA			NA		09/13/2005
						To: 01-1004 Boundry Ave										
1006 Kerr St	0.81	840	R			From: 01-1005 Pine St					NA			NA		09/13/2005
						To: 01-1004 Boundry Ave										
1007 Watson St	0.17	520	R			From: 01-1005 Pine St					NA			NA		09/13/2005
						To: 01-1004 Boundry Ave										
1008 Church St	0.18	180	R			From: 01-1005 Pine St					NA			NA		09/13/2005
						To: 01-1004 Boundry Ave										
1009 Liberty St	0.29	690	R			From: 01-1001 Ames St					NA			NA		09/13/2005
						To: 01-658 College Ave										
1010 Bagwell Ave	0.06	40	R			From: Dead End					NA			NA		09/13/2005
						To: 01-1003 White St; Crescent St										
1011 Division St	0.09	40	R			From: 01-1012 Meadville Dr					NA			NA		09/13/2005
						To: 01-1003 White St; Crescent St										
1012 Meadville Dr	0.05	90	R			From: Dead End					NA			NA		09/13/2005
						To: 01-1002 Mt Prospect Ave										
1012 Meadville Dr	0.23	100	R			From: 01-1026 Sturgis St					NA			NA		09/13/2005
						To: Dead End										
1012 Meadville Dr	0.03	10	R			From: 01-1021 Holly Street					NA			NA		09/13/2005
						To: 01-1014 Justis St										

Virginia Department of Transportation  
 Traffic Engineering Division  
 2010  
 Annual Average Daily Traffic Volume Estimates By Section of Route  
 Accomack Maintenance Area

Route	Length	AADT	QA	4Tire	Bus	Truck				QC	K Factor	QK	Dir Factor	AAWDT	QW	Year
						2Axle	3+Axle	1Trail	2Trail							
<b>Town of Onancock</b>																
(1014) Justis St	0.07	130	R				From: 01-1013 Jefferson St					NA		NA		09/13/2005
							To: 01-1020 Johnson St									
(1015) Bundick St	0.10	20	R				From: 01-1016					NA		NA		09/13/2005
							To: 01-1004 Boundry Ave									
(1016)	0.03	160	R				From: 01-1006 Kerr St					NA		NA		09/13/2005
							To: 01-1015 Bundick St									
(1017) Jackson St	0.15	60	R				From: 01-1006 Kerr St					NA		NA		09/13/2005
							To: Dead End									
(1018) Marshall St	0.14	50	R				From: SR 178					NA		NA		09/13/2005
							To: 01-1006 Kerr St									
(1019)	0.09	90	R				From: 01-1005					NA		NA		09/13/2005
							To: Dead End									
(1020) Johnson St	0.27	140	R				From: 01-1021 Holly St					NA		NA		09/13/2005
							To: 01-718 Hill St									
(1021) Holly St	0.06	20	R				From: 01-1013 Jefferson St					NA		NA		09/13/2005
							To: 01-1020 Johnson St									
(1021) Holly St	0.02	570	R				From: 01-1022 Joynes St					NA		NA		08/02/2005
							To: 01-1022 Joynes St									
(1021) Holly St	0.12	510	R				From: SR 178					NA		NA		08/02/2005
							To: SR 178									
(1022) Joynes St	0.10	100	R				From: 01-658 College Ave					NA		NA		08/02/2005
							To: 01-1021 Holly St									
(1023) King St	0.18	420	R				From: SR 179 Market St					NA		NA		08/02/2005
							To: 01-1043 West St									
(1023) King St	0.18	10	R				From: 01-658 Crockett Ave					NA		NA		08/02/2005
							To: 01-658 Crockett Ave									
(1024) Hillcrest Dr	0.04	190	R				From: 01-718 Hill St					NA		NA		08/02/2005
							To: ECL Onancock									
<b>Accomack County</b>																
(1024) Hillcrest Dr	0.20	180	R				From: ECL Onancock					NA		NA		08/02/2005
							To: Dead End									
<b>Town of Onancock</b>																
(1025) Merry Lane	0.06	40	R				From: 01-1001 Ames St					NA		NA		08/02/2005
							To: 01-1026 Sturgis St									
(1026) Sturgis St	0.15	50	R				From: 01-1025 Merry Lane					NA		NA		08/02/2005
							To: 01-1012 Meadville Dr									
(1026) Sturgis St	0.12	180	R				From: 01-1009 Liberty St					NA		NA		08/02/2005
							To: 01-1009 Liberty St									
(1027)	0.19	200	R				From: Dead End					NA		NA		08/02/2005
							To: SR 178									

Virginia Department of Transportation  
Traffic Engineering Division  
2010  
Annual Average Daily Traffic Volume Estimates By Section of Route  
Accomack Maintenance Area

Route	Length	AADT	QA	4Tire	Bus	Truck				QC	K Factor	QK	Dir Factor	AAWDT	QW	Year
						2Axle	3+Axle	1Trail	2Trail							
<b>Accomack County</b>																
(1028) Hermitage Rd	0.84	380	R								NA		NA			08/02/2005
<b>Town of Onancock</b>																
(1029) Frances St	0.04	210	R								NA		NA			08/02/2005
<b>Accomack County</b>																
(1029) Frances St	0.07	210	N								NA		NA			08/02/2005
(1029) Frances St	0.05	30	R								NA		NA			08/02/2005
(1030)	0.15	90	R								NA		NA			08/02/2005
(1031)	0.07	6	R								NA		NA			08/02/2005
(1032)	0.09	20	R								NA		NA			08/02/2005
(1033) Withams Road 1	0.08	260	R								NA		NA			04/15/2008
(1034) Withams Road 2	0.03	170	R								NA		NA			04/15/2008
(1034) Withams Road 2	0.09	NA									NA		NA			
(1035)	0.40	90	R								NA		NA			02/05/2008
(1037)	0.09	690	R								NA		NA			05/17/2008
(1038) Chincoteague Lane	0.15	340	R								NA		NA			05/20/2008
(1039) Pearl St	0.11	90	R								NA		NA			05/20/2008
<b>Town of Onancock</b>																
(1040) Chandler St	0.17	120	R								NA		NA			05/17/2008
(1041) Lake St	0.14	9	R								NA		NA			08/02/2005
(1042) Parks St	0.08	60	R								NA		NA			08/02/2005
(1043) West St	0.04	60	R								NA		NA			08/02/2005

Virginia Department of Transportation  
Traffic Engineering Division  
2010  
Annual Average Daily Traffic Volume Estimates By Section of Route  
Accomack Maintenance Area

Route	Length	AADT	QA	4Tire	Bus	Truck				QC	K Factor	QK	Dir Factor	AAWDT	QW	Year
						2Axle	3+Axle	1Trail	2Trail							
<b>Accomack County</b>																
(1047)	0.24	20	R								NA			NA		05/20/2008
(1048)	0.30	20	R								NA			NA		05/20/2008
(1049)	0.08	20	R								NA			NA		05/20/2008
(1050)	0.10	510	R								NA			NA		04/15/2008
(1051)	0.03	450	R								NA			NA		04/15/2008
(1051)	0.02	NA									NA			NA		
(1057)	0.56	NA									NA			NA		
(1058)	0.13	NA									NA			NA		
(1059)	0.06	NA									NA			NA		
(1060)	0.51	200	R								NA			NA		04/15/2008
<b>Town of Melfa</b>																
(1101)	0.14	170	R								NA			NA		08/02/2005
(1101)	0.10	250	R								NA			NA		08/02/2005
(1101)	0.08	260	R								NA			NA		08/02/2005
(1101)	0.17	230	R								NA			NA		08/02/2005
(1102)	0.05	30	R								NA			NA		08/02/2005
(1102)	0.06	150	R								NA			NA		08/02/2005
(1103)	0.10	200	R								NA			NA		08/02/2005
(1103)	0.06	70	R								NA			NA		08/02/2005
(1104)	0.22	100	R								NA			NA		08/02/2005
(1104)	0.10	110	R								NA			NA		09/13/2005

Virginia Department of Transportation  
Traffic Engineering Division  
2010  
Annual Average Daily Traffic Volume Estimates By Section of Route  
Accomack Maintenance Area

Route	Length	AADT	QA	4Tire	Bus	Truck				QC	K Factor	QK	Dir Factor	AAWDT	QW	Year
						2Axle	3+Axle	1Trail	2Trail							
<b>Town of Melfa</b>																
(1104) Ridge Ave	0.06	40	R											NA		09/13/2005
(1105) Woodland Ave	0.05	250	R											NA		09/13/2005
(1105) Woodland Ave	0.05	180	R											NA		09/13/2005
(1105) Woodland Ave	0.06	90	R											NA		09/13/2005
(1105) Woodland Ave	0.07	10	R											NA		09/13/2005
(1106) Lee St	0.08	90	R											NA		09/13/2005
(1106) Lee St	0.09	70	R											NA		09/13/2005
(1106) Lee St	0.08	110	R											NA		09/13/2005
(1106) Lee St	0.09	90	R											NA		09/13/2005
(1107) Myrtle Ave	0.10	60	R											NA		09/13/2005
(1107) Myrtle Ave	0.09	40	R											NA		09/13/2005
(1108) Council St	0.08	60	R											NA		09/13/2005
(1109) Lewis St	0.04	10	R											NA		09/13/2005
(1110) Hatton St	0.14	120	R											NA		09/13/2005
(1111) Virginia Ave	0.06	20	R											NA		09/13/2005
(1112) Martin St	0.07	170	R											NA		09/07/2005
(1112) Martin St	0.10	200	R											NA		09/07/2005
(1112) Martin St	0.03	140	R											NA		09/07/2005
(1113) Spruce St	0.07	20	R											NA		09/07/2005
(1113) Spruce St	0.08	290	R											NA		09/07/2005
(1114) Poplar St	0.07	70	R											NA		09/07/2005

Virginia Department of Transportation  
Traffic Engineering Division  
2010  
Annual Average Daily Traffic Volume Estimates By Section of Route  
Accomack Maintenance Area

Route	Length	AADT	QA	4Tire	Bus	Truck				QC	K Factor	QK	Dir Factor	AAWDT	QW	Year
						2Axle	3+Axle	1Trail	2Trail							
<b>Town of Melfa</b>																
(1115) Phillips St	0.07	60	R			From: 01-1119 WCL Melfa					NA			NA		09/07/2005
(1115) Phillips St	0.07	100	R			From: 01-1112 Martin St					NA			NA		09/07/2005
						To: US 13 Lankford Hwy										
(1116) Jackson St	0.06	160	R			From: 01-1106 Lee St					NA			NA		09/07/2005
						To: 01-626 Main St; Airport Dr										
(1117) Washington St	0.06	110	R			From: 01-1106 Lee St					NA			NA		09/07/2005
						To: 01-626 Main St; Airport Dr										
(1118) Bull St	0.07	110	R			From: 01-1106 Lee St					NA			NA		09/07/2005
						To: 01-626 Main St; Airport Dr										
(1119)	0.10	20	R			From: 01-1113 Spruce St					NA			NA		09/07/2005
(1119) Northwest Ave	0.10	40	R			From: 01-1115 Phillips St					NA			NA		02/07/2008
						To: 01-1114 Poplar St										
<b>Town of Painter</b>																
(1201) Grant St	0.24	120	R			From: 01-1203 Main St					NA			NA		09/07/2005
						To: 01-1206 Savage St										
(1202) Alexine St	0.29	50	R			From: 01-1203 Main St					NA			NA		09/08/2005
						To: ECL Painter										
<b>Accomack County</b>																
(1202) Alexine St	0.24	50	N			From: ECL Painter					NA			NA		09/08/2005
						To: Dead End										
<b>Town of Painter</b>																
(1203) Main St	0.08	310	R			From: 01-608 Mappsburg Rd					NA			NA		09/08/2005
(1203) Main St	0.05	430	R			From: 01-1202 Alexine St					NA			NA		09/08/2005
(1203) Main St	0.15	490	R			From: 01-1207 Callahan Dr					NA			NA		09/08/2005
(1203) Main St	0.05	410	R			From: 01-1201 Grant St					NA			NA		09/08/2005
						To: SR 182 Mappsburg Rd										
<b>Accomack County</b>																
(1204) Cosby St	0.09	770	R			From: 01-614 Wayside Dr; Shell Bridge Rd					NA			NA		09/08/2005
						To: WCL Painter										
<b>Town of Painter</b>																
(1204) Cosby St	0.31	770	N			From: WCL Painter					NA			NA		09/08/2005
						To: 01-614; 01-619										
(1205) Duer St	0.09	860	R			From: 01-619 Hickman St					NA			NA		09/08/2005
						To: US 13 Lankford Hwy										
(1206) Savage St	0.20	150	R			From: 0.10 MW 01-1201, End State Maintenance					NA			NA		09/08/2005
						To: 0.10 ME 01-1201, End State Maintenance										
(1207) Callahan St	0.06	60	R			From: 01-1203 Main St					NA			NA		09/08/2005
						To: SR 182 Mappsburg Rd										

Virginia Department of Transportation  
Traffic Engineering Division  
2010  
Annual Average Daily Traffic Volume Estimates By Section of Route  
Accomack Maintenance Area

Route	Length	AADT	QA	4Tire	Bus	Truck				QC	K Factor	QK	Dir Factor	AAWDT	QW	Year
						2Axle	3+Axle	1Trail	2Trail							
<b>Town of Painter</b>																
(1207) Callahan Dr	0.12	30	R				From: SR 182 Mappsburg Rd							NA		09/08/2005
							To: 01-1210 Callahan Dr									
(1208) Railroad Ave	0.10	100	R				From: SR 182 Mappsburg Rd							NA		09/08/2005
							To: 01-1209 Fleming St									
(1209) Fleming St	0.09	30	R				From: 01-1208 Railroad Ave							NA		09/08/2005
							To: 01-1201 Grant St									
(1210) Callahan Dr	0.05	20	R				From: 01-1202 Alexine St							NA		09/08/2005
							To: 01-1207 Callahan Dr									
<b>Accomack County</b>																
(1220) Cardinal Acres Dr	0.19	390	R				From: Cul-de-Sac							NA		04/18/2008
							To: US 13 Lankford Hwy									
<b>Town of Tangier</b>																
(1301) Main Ridge Rd	0.69	1300	R				From: Dead End							NA		07/28/2004
							To: 01-1311 Rayville Lane									
(1301) Main Ridge Rd	0.10	120	R				From: 01-1311 Rayville Lane							NA		04/18/2008
							To: Dead End									
(1302) Canton Rd	0.63	240	R				From: Dead End							NA		07/28/2004
							To: 01-1301 Main St									
(1303) Factory Rd	0.26	440	R				From: 01-1305 West Ridge Rd							NA		07/28/2004
							To: 01-1301 Main St									
(1304) Wallace Rd	0.20	150	R				From: 01-1305 West Ridge Rd							NA		07/28/2004
							To: 01-1301 Main St									
(1304) Wallace Rd	0.05	NA					From: 01-1301 Main St							NA		
							To: Dead End									
(1305) West Ridge Rd	0.80	620	R				From: SCL Tangier							NA		07/28/2004
							To: 01-1312 Long Bridge Rd									
(1305) West Ridge Rd	0.48	70	R				From: 01-1312 Long Bridge Rd							NA		04/18/2008
							To: Dead End									
(1306) School Lane	0.20	540	R				From: 01-1305 West Ridge Rd							NA		07/28/2004
							To: 01-1301 Main St									
(1307)	0.04	200	R				From: Dead End							NA		07/28/2004
							To: 01-1301 Main St									
(1308) Factor Rd	0.06	20	R				From: Dead End							NA		07/28/2004
							To: 01-1305 West Ridge Rd									
(1309) Parker Lane	0.03	20	R				From: Dead End							NA		07/28/2004
							To: 01-1301 Main St									
(1310)	0.07	100	R				From: Dead End							NA		07/28/2004
							To: 01-1301 Main St									
(1311) Rayville Lane	0.06	20	R				From: Dead End							NA		07/28/2004
							To: 01-1301 Main St									



Virginia Department of Transportation  
Traffic Engineering Division  
2010  
Annual Average Daily Traffic Volume Estimates By Section of Route  
Accomack Maintenance Area

Route	Length	AADT	QA	4Tire	Bus	Truck				QC	K Factor	QK	Dir Factor	AAWDT	QW	Year
						2Axle	3+Axle	1Trail	2Trail							
<b>Town of Tangier</b>																
(1312) Long Bridge Rd	0.16	770	R								NA			NA		07/28/2004
(1313) Twin John Lane	0.03	10	R								NA			NA		07/28/2004
(1314)	0.02	160	R								NA			NA		07/28/2004
<b>Accomack County</b>																
(1315) Dump Rd	0.11	45	R								NA			NA		04/18/2008
<b>Town of Keller</b>																
(1401) North St	0.06	100	R								NA			NA		09/20/2005
(1401) North St	0.09	190	R								NA			NA		09/20/2005
(1401) North St	0.09	110	R								NA			NA		09/20/2005
(1402) First St	0.10	610	R								NA			NA		09/20/2005
(1402) First St	0.06	150	R								NA			NA		09/20/2005
(1402) First St	0.06	870	R								NA			NA		09/20/2005
(1403) Second St	0.06	90	R								NA			NA		09/20/2005
(1403) Second St	0.05	110	R								NA			NA		09/20/2005
(1404) Center St	0.22	390	R								NA			NA		09/20/2005
(1405) Madison Ave	0.09	60	R								NA			NA		09/20/2005
(1405) Madison Ave	0.09	70	R								NA			NA		09/20/2005
(1406) Lee St	0.09	20	R								NA			NA		09/20/2005
(1406) Lee St	0.07	30	R								NA			NA		09/20/2005
<b>Accomack County</b>																
(1420) Parkway Rd	0.68	160	R								NA			NA		09/13/2005
(1421) Atlantic Dr	0.16	380	R								NA			NA		05/17/2008
(1423) College Dr	0.11	10	R								NA			NA		09/13/2005

Virginia Department of Transportation  
 Traffic Engineering Division  
 2010  
 Annual Average Daily Traffic Volume Estimates By Section of Route  
 Accomack Maintenance Area

Route	Length	AADT	QA	4Tire	Bus	Truck				QC	K Factor	QK	Dir Factor	AAWDT	QW	Year
						2Axle	3+Axle	1Trail	2Trail							
<b>Accomack County</b>																
(1424) Parkway South	0.12	20	R									NA		NA		09/13/2005
(1424) Parkway North	0.11	70	R									NA		NA		09/13/2005
<b>Town of Accomac</b>																
(1501) Lilliston Ave	0.42	180	R									NA		NA		09/13/2005
(1502) Cross St	0.11	120	R									NA		NA		09/13/2005
(1503) Back St	0.16	380	R									NA		NA		09/13/2005
(1503) Back St	0.28	320	R									NA		NA		09/13/2005
(1504) Poplar St	0.11	60	R									NA		NA		09/13/2005
(1505) Allentown Rd	0.12	120	R									NA		NA		09/13/2005
(1506) Coley St	0.23	70	R									NA		NA		09/13/2005
(1507) Sand Cove Rd	0.08	60	R									NA		NA		09/13/2005
(1507) Sand Cove Rd	0.10	90	R									NA		NA		09/13/2005
(1508) Charlotte St	0.12	90	R									NA		NA		09/13/2005
<b>Accomack County</b>																
(1509) Edgehill Circle	0.40	20	R									NA		NA		09/13/2005
<b>Town of Accomac</b>																
(1510)	0.07	60	R									NA		NA		09/13/2005
(1511) Cedar Lane	0.13	120	R									NA		NA		04/18/2008
<b>Accomack County</b>																
(1530) Center Pkwy	0.13	570	R									NA		NA		04/18/2008
(1531) Center Pkwy	0.10	190	R									NA		NA		04/18/2008
(1532) Center Pkwy	0.16	270	R									NA		NA		04/18/2008

Virginia Department of Transportation  
Traffic Engineering Division  
2010  
Annual Average Daily Traffic Volume Estimates By Section of Route  
Accomack Maintenance Area

Route	Length	AADT	QA	4Tire	Bus	Truck				QC	K Factor	QK	Dir Factor	AAWDT	QW	Year	
						2Axle	3+Axle	1Trail	2Trail								
<b>Accomack County</b>																	
(1533) Commerce Dr	0.04	260	R				From: 01-1530 Center Pkwy							NA		04/18/2008	
							To: Cul-de-Sac										
<b>Town of Onley</b>																	
(1601) Maple St	0.07	80	R				From: 01-731 Forest St							NA		08/16/2005	
(1601) Maple St	0.06	90	R				From: 01-1607 Colonial Ave							NA		08/16/2005	
(1601) Maple St	0.11	170	R				From: 01-1602 Church St							NA		08/16/2005	
							To: 01-1605 Rogers St										
(1602) Church St	0.06	48	R				From: 01-1618 Burton St							NA		08/16/2005	
(1602) Church St	0.07	20	R				From: 01-1605 Rogers St							NA		08/16/2005	
(1602) Church St	0.07	90	R				From: 01-1601 Maple St							NA		08/16/2005	
(1602) Church St	0.08	100	R				From: 01-789 Main St							NA		08/16/2005	
							To: 01-1610 Caroline Ave										
(1603) Maryland Ave	0.06	70	R				From: 01-1604 Monroe St							NA		08/16/2005	
(1603) Maryland Ave	0.10	80	R				From: Bus US 13							NA		08/16/2005	
(1603) Maryland Ave	0.09	20	R				From: 01-1606 Lee St							NA		08/16/2005	
							To: Dead End										
(1604) Monroe St	0.09	80	R				From: 01-1609 Virginia Ave							NA		08/16/2005	
(1604) Monroe St	0.10	90	R				From: 01-1603 Maryland Ave							NA		08/16/2005	
							To: 01-789 Main St										
(1605) Rogers St	0.08	70	R				From: 01-731 Forest St							NA		08/16/2005	
(1605) Rogers St	0.06	120	R				From: 01-1607 Colonial Ave							NA		08/16/2005	
(1605) Rogers St	0.05	180	R				From: 01-1602 Church St							NA		08/16/2005	
(1605) Rogers St	0.06	290	R				From: 01-1611							NA		08/16/2005	
(1605) Rogers St	0.08	380	R				From: 01-1601 Maple St							NA		09/08/2005	
							To: 01-609; 01-789										
(1606) Lee St	0.08	100	R				From: 01-1609 Virginia Ave							NA		09/08/2005	
(1606) Lee St	0.10	180	R				From: 01-1603 Maryland Ave							NA		09/08/2005	
							To: SR 179 Main St										
(1607) Colonial Ave	0.03	10	R				From: SCL Onley							NA		05/17/2008	
(1607) Colonial Ave	0.06	20	R				From: 01-1619 Ames St							NA		09/08/2005	
							To: 01-1618 Burton St										

Virginia Department of Transportation  
Traffic Engineering Division  
2010  
Annual Average Daily Traffic Volume Estimates By Section of Route  
Accomack Maintenance Area

Route	Length	AADT	QA	4Tire	Bus	Truck				QC	K Factor	QK	Dir Factor	AAWDT	QW	Year
						2Axle	3+Axle	1Trail	2Trail							
<b>Town of Onley</b>																
(1607) Colonial Ave	0.06	90	R				01-1618 Burton St				NA			NA		09/08/2005
(1607) Colonial Ave	0.07	50	R				01-1605 Rogers St				NA			NA		09/08/2005
(1607) Colonial Ave	0.07	40	R				01-1601 Maple St				NA			NA		09/08/2005
							01-789 Main St									
(1608) Richmond Ave	0.12	45	R				Bus US 13				NA			NA		09/08/2005
							Dead End									
(1609) Virginia Ave	0.07	140	R				Dead End				NA			NA		04/15/2008
(1609) Virginia Ave	0.01	130	R				01-1604 Monroe St				NA			NA		09/08/2005
(1609) Virginia Ave	0.05	100	R				01-1613 Monroe St				NA			NA		09/08/2005
(1609) Virginia Ave	0.10	130	R				Bus US 13				NA			NA		09/08/2005
(1609) Virginia Ave	0.07	70	R				01-1606 Lee St				NA			NA		09/08/2005
							Dead End									
(1610) Caroline Ave	0.11	40	R				01-731 Forest St				NA			NA		09/08/2005
(1610) Caroline Ave	0.18	110	R				01-1602 Church St				NA			NA		09/08/2005
							01-609 Pennsylvania Ave									
(1611)	0.14	40	R				Dead End				NA			NA		09/08/2005
							01-1605 Rogers St									
(1612) Madison Ave	0.06	80	R				01-1616 Onley Rd				NA			NA		09/07/2005
(1612) Madison Ave	0.12	270	R				01-1613 Monroe St				NA			NA		04/15/2008
							01-1613 Monroe St									
(1613) Monroe St	0.09	30	R				Dead End				NA			NA		09/07/2005
							01-1612 Madison Ave									
							01-1609 Virginia Ave									
(1614)	0.05	48	R				01-1612 Madison Ave				NA			NA		04/15/2008
							01-1609 Virginia Ave									
(1615) Washington St	0.34	640	R				US 13 Lankford Hwy				NA			NA		09/07/2005
							Bus US 13									
<b>Accomack County</b>																
(1616) Onley Rd	0.11	650	R				US 13 Lankford Hwy				NA			NA		09/07/2005
							SCL Onley									
<b>Town of Onley</b>																
(1616) Onley Rd	0.23	610	R				SCL Onley				NA			NA		09/07/2005
(1616) Onley Rd	0.03	860	R				01-1612 Madison Ave				NA			NA		09/07/2005
							Bus US 13									

Virginia Department of Transportation  
Traffic Engineering Division  
2010  
Annual Average Daily Traffic Volume Estimates By Section of Route  
Accomack Maintenance Area

Route	Length	AADT	QA	4Tire	Bus	Truck				QC	K Factor	QK	Dir Factor	AAWDT	QW	Year
						2Axle	3+Axle	1Trail	2Trail							
<b>Town of Onley</b>																
(1617)	0.10	1400	R											NA		09/07/2005
(1618) Burton St	0.06	70	R											NA		09/07/2005
(1618) Burton St	0.09	30	R											NA		09/07/2005
(1619) Ames St	0.06	70	R											NA		05/17/2008
(1619) Ames St	0.09	120	R											NA		09/07/2005
(1620)	0.03	20	R											NA		09/07/2005
(1621) Lakewood Rd	0.20	NA												NA		
(1622) Greenwood Dr	0.04	NA												NA		
(1623)	0.16	NA												NA		
(1624)	0.07	NA												NA		
<b>Accomack County</b>																
(1630) Colonial Dr	0.44	410	R											NA		09/07/2005
(1631) York Court	0.05	45	R											NA		09/07/2005
(1632) Mt Vernon Lane	0.12	30	R											NA		09/07/2005
(1633) Victoria Circle	0.05	40	R											NA		09/08/2005
<b>Town of Wachapreague</b>																
(1701) Atlantic Ave	0.12	120	R											NA		09/08/2005
(1701) Atlantic Ave	0.11	530	R											NA		09/13/2005
(1701) Atlantic Ave	0.15	520	R											NA		09/13/2005
(1701) Atlantic Ave	0.03	500	R											NA		09/13/2005
(1701) Atlantic Ave	0.10	410	R											NA		09/13/2005
(1701) Atlantic Ave	0.06	250	R											NA		09/13/2005

Virginia Department of Transportation  
 Traffic Engineering Division  
 2010  
 Annual Average Daily Traffic Volume Estimates By Section of Route  
 Accomack Maintenance Area

Route	Length	AADT	QA	4Tire	Bus	Truck				QC	K Factor	QK	Dir Factor	AAWDT	QW	Year
						2Axle	3+Axle	1Trail	2Trail							
<b>Town of Wachapreague</b>																
(1702) Pearl St	0.06	110	R				01-1713 Bayview Ave				NA			NA		09/13/2005
(1702) Pearl St	0.05	100	R				01-1705 South St				NA			NA		09/13/2005
(1702) Pearl St	0.05	110	R				01-1717 Mears Lane				NA			NA		09/13/2005
							SR 180; 01-1706									
(1703) Center Ct	0.09	80	R				01-1713 Bayview Ave				NA			NA		09/13/2005
(1703) Center Ct	0.10	110	R				01-1705 South St				NA			NA		09/13/2005
							SR 180 Main St									
(1704) High St	0.10	90	R				01-1705 South St				NA			NA		09/13/2005
							SR 180; SR 180 Y									
(1705) South St	0.03	110	R				01-1719 Park Ave				NA			NA		09/13/2005
(1705) South St	0.04	60	R				01-1716 West St				NA			NA		09/13/2005
(1705) South St	0.06	90	R				01-1702 Pearl St				NA			NA		09/13/2005
(1705) South St	0.06	120	R				01-1703 Center Ct				NA			NA		09/13/2005
(1705) South St	0.03	110	R				01-1704 High St				NA			NA		09/13/2005
							01-1701 Atlantic Ave									
(1706) Church St	0.09	220	R				SR 180; 01-1702				NA			NA		09/13/2005
(1706) Church St	0.06	190	R				01-1708 Powellton Ave				NA			NA		09/13/2005
(1706) Church St	0.12	160	R				01-1709 WCL Wachapreague				NA			NA		09/13/2005
(1706) Church St	0.06	150	R				01-1710 Riverview Ave				NA			NA		09/13/2005
(1706) Church St	0.06	100	R				01-1711 Liberty St				NA			NA		09/13/2005
							SR 180 Y; 01-624									
(1707) Lee St	0.07	100	R				01-1708 Powellton Ave				NA			NA		09/13/2005
(1707) Lee St	0.10	70	R				01-1709 Custis St				NA			NA		09/13/2005
(1707) Lee St	0.06	20	R				01-1710 Riverview Ave				NA			NA		09/13/2005
							01-1711 Liberty St									
(1708) Powellton Ave	0.07	60	R				01-1714 Old Finney Rd				NA			NA		09/13/2005
(1708) Powellton Ave	0.06	90	R				01-1718 Paul St				NA			NA		09/13/2005
(1708) Powellton Ave	0.05	90	R				01-1706 Church St				NA			NA		09/13/2005
(1708) Powellton Ave	0.06	80	R				01-1707 Lee St				NA			NA		09/13/2005
							SR 180 Y									

Virginia Department of Transportation  
Traffic Engineering Division  
2010  
Annual Average Daily Traffic Volume Estimates By Section of Route  
Accomack Maintenance Area

Route	Length	AADT	QA	4Tire	Bus	Truck				QC	K Factor	QK	Dir Factor	AAWDT	QW	Year
						2Axle	3+Axle	1Trail	2Trail							
<b>Accomack County</b>																
(1709) Custis St	0.50	130	R				From: 01-605 Drummontown Rd					NA		NA		09/13/2005
(1709) Custis St	0.05	60	R				From: 01-1718 Paul St					NA		NA		09/13/2005
							To: 01-1706 WCL Wachapreague									
<b>Town of Wachapreague</b>																
(1709) Custis St	0.05	130	R				From: 01-1706 WCL Wachapreague					NA		NA		09/13/2005
(1709) Custis St	0.06	120	R				From: 01-1707 Lee St					NA		NA		09/13/2005
(1709) Custis St	0.05	90	R				From: SR 180 Y; N INT					NA		NA		09/13/2005
							To: SR 180 Y; S INT									
(1709) Custis St							To: 01-1701 Atlantic Ave									
(1710) Riverview Ave	0.05	30	R				From: 01-1706 Church St					NA		NA		09/13/2005
(1710) Riverview Ave	0.06	30	R				From: 01-1707 Lee St					NA		NA		09/13/2005
(1710) Riverview Ave	0.07	50	R				From: SR 180 Y					NA		NA		09/13/2005
							To: 01-1701 Atlantic Ave									
(1711) Liberty St	0.05	48	R				From: 01-1706 Church St					NA		NA		09/13/2005
(1711) Liberty St	0.07	60	R				From: 01-1707 Lee St					NA		NA		09/13/2005
(1711) Liberty St	0.07	230	R				From: SR 180 Y					NA		NA		09/13/2005
							To: 01-1701 Atlantic Ave									
(1712) Richardson Ave	0.07	30	R				From: SR 180 Y, Brooklyn St					NA		NA		09/13/2005
							To: Dead End									
(1713) Bayview Ave	0.07	60	R				From: 01-1719 Park Ave					NA		NA		09/13/2005
(1713) Bayview Ave	0.06	90	R				From: 01-1702 Pearl St					NA		NA		09/13/2005
(1713) Bayview Ave	0.09	90	R				From: 01-1703 Center Ct					NA		NA		09/13/2005
							To: 01-1701 Atlantic Ave									
(1714) Old Finney Rd	0.09	100	R				From: SR 180; WCL Wachapreague					NA		NA		09/13/2005
							To: 01-1708 Powellton Ave									
(1715) Ice Plant Rd	0.05	100	R				From: SR 180 Y					NA		NA		09/13/2005
							To: 01-1701 Atlantic Ave									
(1716) West St	0.05	70	R				From: 01-1705 South St					NA		NA		09/13/2005
(1716) West St	0.05	80	R				From: 01-1717 Mears Lane					NA		NA		09/13/2005
							To: SR 180 Main St									
(1717) Mears Lane	0.05	10	R				From: 01-1716 West St					NA		NA		09/13/2005
							To: 01-1702 Pearl St									
(1718) Paul St	0.06	30	R				From: 01-1708 Powellton Ave					NA		NA		09/13/2005
							To: 01-1709 Custis St									

Virginia Department of Transportation  
Traffic Engineering Division  
2010  
Annual Average Daily Traffic Volume Estimates By Section of Route  
Accomack Maintenance Area

Route	Length	AADT	QA	4Tire	Bus	Truck				QC	K Factor	QK	Dir Factor	AAWDT	QW	Year
						2Axle	3+Axle	1Trail	2Trail							
<b>Town of Wachapreague</b>																
(1719) Park Ave	0.05	30	R				01-1713 Bayview Ave					NA		NA		08/16/2005
							01-1705 South St									
<b>Accomack County</b>																
(1801) Leslie Trent Rd	0.20	160	R				Dead End					NA		NA		08/16/2005
(1801) Leslie Trent Rd	0.10	220	R				01-1803 Staunton Ave					NA		NA		08/16/2005
(1801) Leslie Trent Rd	0.09	310	R				01-763 Church St					NA		NA		08/16/2005
(1801) Leslie Trent Rd	0.04	600	R				01-1815 Jackson St					NA		NA		08/16/2005
(1801) Leslie Trent Rd	0.09	750	R				01-1809 Niblett St					NA		NA		08/16/2005
							SR 316 Greenbush Rd									
(1802) Parks St	0.20	270	R				Dead End					NA		NA		08/16/2005
(1802) Parks St	0.10	160	R				01-1803 Staunton Ave					NA		NA		08/16/2005
							01-763 Church St									
(1803) Staunton Ave	0.07	300	R				01-1802 Parks St					NA		NA		08/16/2005
(1803) Staunton Ave	0.07	100	R				01-1801 Leslie Trent Rd					NA		NA		08/16/2005
(1803) Staunton Ave	0.06	310	R				01-1816 Brainard St					NA		NA		08/16/2005
							Dead End; Gap									
<b>Town of Parksley</b>																
(1803) Staunton Ave	0.01	220	R				Dead End; Gap					NA		NA		08/16/2005
(1803) Staunton Ave	0.06	280	R				01-1824 Willis St					NA		NA		08/16/2005
(1803) Staunton Ave	0.06	300	R				01-673 Bennett St					NA		NA		08/16/2005
(1803) Staunton Ave	0.07	180	R				01-1814 Catherine St					NA		NA		08/16/2005
(1803) Staunton Ave	0.06	290	R				01-1808 Mary St					NA		NA		08/16/2005
							01-674 Adelaide St									
(1804) Cooke St	0.06	1600	R				01-1812 Dunne Ave					NA		NA		08/16/2005
(1804) Cooke St	0.03	1400	R				01-1805 Browne Ave					NA		NA		08/16/2005
							01-1805 W. Browne Ave									
(1804) Cooke St	0.06	870	R				01-1805 E, Virginia Ave					NA		NA		08/16/2005
(1804) Cooke St	0.06	660	R				01-1806 Sea Side Ave					NA		NA		08/16/2005
(1804) Cooke St	0.07	350	R				01-1817 Hickman Ave					NA		NA		08/16/2005
							01-678 County Rd									
(1805) Virginia Ave	0.08	370	R				SR 176 Bennett St					NA		NA		08/16/2005
							01-1804 E, Cooke St									



Virginia Department of Transportation  
 Traffic Engineering Division  
 2010  
 Annual Average Daily Traffic Volume Estimates By Section of Route  
 Accomack Maintenance Area

Route	Length	AADT	QA	4Tire	Bus	-----Truck-----				QC	K Factor	QK	Dir Factor	AAWDT	QW	Year
						2Axle	3+Axle	1Trail	2Trail							
<b>Town of Parksley</b>																
(1805) Browne Ave	0.10	250	R				From: 01-1804 W. Cooke St					NA		NA		08/16/2005
(1805) Browne Ave	0.07	410	R				To: 01-674 Adelaide St					NA		NA		08/16/2005
(1805) Browne Ave	0.07	200	R				From: 01-1810 Chadbourne St					NA		NA		08/16/2005
(1805) Browne Ave	0.07	130	R				To: 01-1820 Maxwell St					NA		NA		08/23/2005
(1805) Browne Ave	0.06	30	R				From: 01-1813 Callen St					NA		NA		08/23/2005
(1805) Browne Ave							To: 01-1811 Gertrude St									
(1806) Sea Side Ave	0.08	270	R				From: SR 176 Bennett St					NA		NA		08/23/2005
(1806) Sea Side Ave	0.10	250	R				To: 01-1804 Cooke St					NA		NA		08/23/2005
(1806) Sea Side Ave							From: 01-674 Adelaide St									
(1807) Woodland Ave	0.06	80	R				To: 01-673 Bennett St					NA		NA		08/23/2005
(1807) Woodland Ave	0.07	110	R				From: 01-1814 Catherine St					NA		NA		08/23/2005
(1807) Woodland Ave	0.06	200	R				To: 01-1808 Mary St					NA		NA		08/23/2005
(1807) Woodland Ave	0.07	60	R				From: 01-1819 Adelaide St					NA		NA		08/23/2005
(1807) Woodland Ave							To: 01-1810 Chadbourne St									
(1808) Mary St	0.10	90	R				From: 01-1807 Woodland Ave					NA		NA		08/23/2005
(1808) Mary St	0.10	180	R				To: 01-1803 Gap					NA		NA		08/23/2005
(1808) Mary St	0.10	360	R				From: 01-763 Gap					NA		NA		08/23/2005
(1808) Mary St	0.10						To: 01-1823 Wilson Ave					NA		NA		08/23/2005
(1808) Mary St							From: SR 316 Cossatt Ave									
<b>Accomack County</b>																
(1809)	0.10	70	R				From: Dead End					NA		NA		08/23/2005
(1809)							To: 01-1801 Leslie Trent Rd									
<b>Town of Parksley</b>																
(1810) Chadbourne St	0.10	46	R				From: 01-1807 Woodland Ave					NA		NA		08/23/2005
(1810) Chadbourne St	0.10	170	R				To: 01-674 Staunton Ave					NA		NA		08/23/2005
(1810) Chadbourne St	0.10	170	R				From: 01-674 Adelaide St					NA		NA		08/23/2005
(1810) Chadbourne St	0.10	170	R				To: 01-763 Jones Ave					NA		NA		08/23/2005
(1810) Chadbourne St	0.10	250	R				From: 01-1823 Wilson Ave					NA		NA		08/23/2005
(1810) Chadbourne St	0.01	49	R				To: SR 316 Cossatt Ave					NA		NA		08/23/2005
(1810) Chadbourne St	0.10	190	R				From: 01-1812 Patton St					NA		NA		08/09/2005
(1810) Chadbourne St							To: 01-1805 Browne Ave									
(1811) Gertrude St	0.10	110	R				From: 01-763 Jones Ave					NA		NA		08/09/2005
(1811) Gertrude St							To: 01-1823 Wilson Ave									

Virginia Department of Transportation  
Traffic Engineering Division  
2010  
Annual Average Daily Traffic Volume Estimates By Section of Route  
Accomack Maintenance Area

Route	Length	AADT	QA	4Tire	Bus	Truck				QC	K Factor	QK	Dir Factor	AAWDT	QW	Year
						2Axle	3+Axle	1Trail	2Trail							
<b>Town of Parksley</b>																
(1811) Gertrude St	0.10	120	R								NA			NA		08/09/2005
(1811) Gertrude St	0.10	48	R								NA			NA		08/09/2005
(1812) Dunne Ave	0.10	520	R								NA			NA		08/09/2005
(1812) Dunne Ave	0.10	3600	R								NA			NA		08/09/2005
(1812) Patton Ave	0.07	230	R								NA			NA		08/09/2005
(1812) Patton Ave	0.07	170	R								NA			NA		08/09/2005
(1812) Patton Ave	0.07	190	R								NA			NA		08/09/2005
(1812) Patton Ave	0.06	120	R								NA			NA		08/09/2005
(1812) Patton Ave	0.05	20	R								NA			NA		08/09/2005
(1813) Callen St	0.10	90	R								NA			NA		08/30/2005
(1813) Callen St	0.10	150	R								NA			NA		08/30/2005
(1813) Callen St	0.10	70	R								NA			NA		08/30/2005
(1814) Catherine St	0.10	150	R								NA			NA		08/30/2005
(1814) Catherine St	0.10	340	R								NA			NA		08/30/2005
(1814) Catherine St	0.10	150	R								NA			NA		08/30/2005
(1814) Catherine St	0.10	200	R								NA			NA		08/30/2005
<b>Accomack County</b>																
(1815) Jackson St	0.10	30	R								NA			NA		08/30/2005
(1816) Brainard St	0.06	80	R								NA			NA		08/30/2005
<b>Town of Parksley</b>																
(1817) Hickman Ave	0.08	240	R								NA			NA		08/02/2005
<b>Accomack County</b>																
(1818) Annis St	0.15	100	R								NA			NA		08/02/2005

Virginia Department of Transportation  
Traffic Engineering Division  
2010  
Annual Average Daily Traffic Volume Estimates By Section of Route  
Accomack Maintenance Area

Route	Length	AADT	QA	4Tire	Bus	Truck				QC	K Factor	QK	Dir Factor	AAWDT	QW	Year
						2Axle	3+Axle	1Trail	2Trail							
<b>Town of Parksley</b>																
(1819) Adelaide St	0.10	340	R								NA			NA		08/02/2005
(1820) Maxwell St	0.10	400	R								NA			NA		08/02/2005
(1820) Maxwell St	0.10	430	R								NA			NA		08/02/2005
(1820) Maxwell St	0.10	600	R								NA			NA		08/02/2005
(1820) Maxwell St	0.10	70	R								NA			NA		08/02/2005
(1821) White St	0.10	90	R								NA			NA		08/02/2005
(1822) Pine St	0.10	90	R								NA			NA		08/02/2005
(1823) Wilson Ave	0.06	470	R								NA			NA		08/02/2005
(1823) Wilson Ave	0.07	400	R								NA			NA		08/02/2005
(1823) Wilson Ave	0.06	550	R								NA			NA		08/02/2005
(1823) Wilson Ave	0.06	520	R								NA			NA		08/02/2005
(1823) Wilson Ave	0.06	380	R								NA			NA		08/02/2005
(1823) Wilson Ave	0.06	520	R								NA			NA		08/02/2005
(1823) Wilson Ave	0.06	370	R								NA			NA		08/02/2005
(1823) Wilson Ave	0.05	90	R								NA			NA		08/02/2005
(1824) Willis St	0.10	100	R								NA			NA		08/02/2005
<b>Town of Belle Haven</b>																
(2001) Indian Lane	0.23	160	R								NA			NA		08/30/2005
(2002) Short St	0.08	40	R								NA			NA		08/30/2005
(2003) Turner St	0.08	320	R								NA			NA		08/30/2005
(2003) Turner St	0.10	290	R								NA			NA		08/30/2005
(2004)	0.08	50	R								NA			NA		08/30/2005

Virginia Department of Transportation  
Traffic Engineering Division  
2010  
Annual Average Daily Traffic Volume Estimates By Section of Route  
Accomack Maintenance Area

Route	Length	AADT	QA	4Tire	Bus	Truck				QC	K Factor	QK	Dir Factor	AAWDT	QW	Year
						2Axle	3+Axle	1Trail	2Trail							
<b>Town of Belle Haven</b>																
(2005) Horseshoe Lane	0.13	80	R				01-2004				NA			NA		08/30/2005
							01-2006									
(2006)	0.08	30	R				SR 181 King St				NA			NA		08/30/2005
							01-2005 Horseshoe Lane									
(2007) North Wainhouse Rd	0.09	100	R				Dead End				NA			NA		08/30/2005
							01-2003 Turner St									
(2007) North Wainhouse Rd	0.10	40	R								NA			NA		08/30/2005
							Dead End									
<b>Accomack County</b>																
(2008) Sunrise Dr	0.16	46	R				01-2009 Sunset Dr				NA			NA		09/14/2005
							01-2015 Cardinal Court									
(2008) Sunrise Dr	0.01	70	R								NA			NA		09/14/2005
							01-2010 Curratuck Rd									
(2008) Sunrise Dr	0.05	80	R								NA			NA		09/14/2005
							01-616 Cedar View Rd									
(2009) Sunset Dr	0.06	8	R				01-2008 Sunrise Dr				NA			NA		09/14/2005
							01-2011 Mockingbird Lane									
(2009) Sunset Dr	0.25	30	R								NA			NA		09/14/2005
							01-2010 Curratuck Rd									
(2009) Sunset Dr	0.06	40	R								NA			NA		09/14/2005
							01-616 Cedar View Rd									
(2010) Curratuck Rd	0.10	20	R				01-2009 Sunset Dr				NA			NA		09/14/2005
							01-2011 Mockingbird Lane									
(2010) Curratuck Rd	0.06	30	R								NA			NA		09/14/2005
							01-2013 Bluejay Court									
(2010) Curratuck Rd	0.01	20	R								NA			NA		09/14/2005
							01-2014 Hummingbird Lane									
(2010) Curratuck Rd	0.04	6	R								NA			NA		09/14/2005
							01-2008 Sunrise Dr									
(2011) Mockingbird Lane	0.04	10	R				01-2009 Sunset Dr				NA			NA		09/15/2005
							01-2012									
(2011) Mockingbird Lane	0.13	46	R								NA			NA		09/15/2005
							01-2010 Curratuck Rd									
(2012)	0.02	30	R				01-2011 Mockingbird Lane				NA			NA		09/15/2005
							Cul-de-Sac									
(2013) Bluejay Court	0.06	30	R				01-2010 Curratuck Rd				NA			NA		09/15/2005
							01-616 Cedar View Rd									
(2014) Hummingbird Lane	0.05	20	R				Cul-de-Sac				NA			NA		09/15/2005
							01-2010 Curratuck Rd									
(2015) Cardinal Court	0.03	7	R				01-2008 Sunrise Dr				NA			NA		09/15/2005
							Cul-de-Sac									
(2020) Argenti Place Dr	0.18	100	R				Dead End				NA			NA		09/22/2005
							01-617 Nandua Rd									



Virginia Department of Transportation  
 Traffic Engineering Division  
 2010  
 Annual Average Daily Traffic Volume Estimates By Section of Route  
 Accomack Maintenance Area

Route	Length	AADT	QA	4Tire	Bus	Truck				QC	K Factor	QK	Dir Factor	AAWDT	QW	Year
						2Axle	3+Axle	1Trail	2Trail							
<b>Town of Hallwood</b>																
(2405) Seaside Ave	0.08	10	R				01-2409 Ridge Ave				NA			NA		07/12/2005
							01-2404 Fitzgerald St									
(2406) Bloomtown Rd	0.18	20	R				01-693 S, Neal Parker Dr				NA			NA		07/12/2005
							NCL Hallwood									
<b>Accomack County</b>																
(2406) Bloomtown Rd	0.06	4	R				NCL Hallwood				NA			NA		07/12/2005
							01-693 N, Neal Parker Dr									
<b>Town of Hallwood</b>																
(2407) Railroad Ave	0.15	40	R				01-692 Main St				NA			NA		07/12/2005
							Dead End									
(2408) Hall St	0.16	60	R				01-692 Main St				NA			NA		07/12/2005
							Dead End									
(2409) Ridge Ave	0.12	20	R				01-692 Main St				NA			NA		07/12/2005
							01-2405 Seaside Ave									
<b>Town of Bloxom</b>																
(2501) Back St	0.32	210	R				SR 187 Shoremain Dr				NA			NA		08/02/2005
							01-684 Guards Shore Rd									
(2502) Hinman St	0.08	80	R				SR 187 Shoremain Dr				NA			NA		08/02/2005
							01-2506 Liberty St									
(2502) Hinman St	0.07	80	R				01-2506 Liberty St				NA			NA		08/02/2005
							01-2504 Hearn St									
(2502) Hinman St	0.07	60	R				01-2504 Hearn St				NA			NA		08/02/2005
							01-684 Mitchell Rd									
(2503) Marshall St	0.06	60	R				SR 187 Shoremain Dr				NA			NA		08/02/2005
							01-2513 Pruitt St									
(2503) Marshall St	0.09	180	R				01-2513 Pruitt St				NA			NA		08/02/2005
							SR 316 Bayside Dr									
(2504) Hearn St	0.11	60	R				SR 187 Shoremain Dr				NA			NA		08/09/2005
							01-2502 Hinman St									
(2505) Parks St	0.10	80	R				Dead End				NA			NA		08/09/2005
							01-2508									
(2505) Parks St	0.15	90	R				01-2508				NA			NA		08/09/2005
							SR 187 Shoremain Dr									
(2506) Liberty St	0.08	40	R				01-2502 Hinman St				NA			NA		08/09/2005
							SR 187 Shoremain Dr									
(2507) Bull St	0.15	170	R				01-2508				NA			NA		08/09/2005
							SR 187 Shoremain Dr									
(2508)	0.02	60	R				Dead End				NA			NA		08/09/2005
							01-2507 Bull St									
(2508)	0.04	60	R				01-2507 Bull St				NA			NA		08/09/2005
							01-2505 Parks St									

Virginia Department of Transportation  
Traffic Engineering Division  
2010  
Annual Average Daily Traffic Volume Estimates By Section of Route  
Accomack Maintenance Area

Route	Length	AADT	QA	4Tire	Bus	Truck				QC	K Factor	QK	Dir Factor	AAWDT	QW	Year
						2Axle	3+Axle	1Trail	2Trail							
<b>Town of Bloxom</b>																
(2509) Hall St	0.25	20	R								NA			NA		08/09/2005
(2510) Circle Dr	0.12	70	R								NA			NA		08/09/2005
(2511) Circle Dr	0.07	30	R								NA			NA		08/09/2005
(2512) Circle Dr	0.06	20	R								NA			NA		08/09/2005
(2512) Circle Dr	0.06	30	R								NA			NA		08/09/2005
(2513) Pruitt St	0.07	20	R								NA			NA		08/09/2005
<b>Accomack County</b>																
(2520) Germaine Lane	0.48	150	R								NA			NA		08/09/2005
(2521) Ross Circle	0.18	250	R								NA			NA		05/20/2008
(2601) Junior St	0.20	120	R								NA			NA		08/30/2005
(2601) Junior St	0.13	150	R								NA			NA		08/30/2005
(2602) Adams Lane	0.25	50	R								NA			NA		08/30/2005
(2701) Church St	0.10	340	R								NA			NA		08/30/2005
(2701) Church St	0.10	310	R								NA			NA		08/30/2005
(2702) Jones St	0.05	30	R								NA			NA		08/30/2005
(2801) Bloxom Circle	0.10	170	R								NA			NA		08/30/2005
(2901) Water St	0.12	90	R								NA			NA		08/30/2005
(3001) Ellis St	0.08	100	R								NA			NA		08/30/2005
(3001) Ellis St	0.09	150	R								NA			NA		08/30/2005
(3001) Ellis St	0.06	100	R								NA			NA		08/30/2005
(3001) Ellis St	0.13	60	R								NA			NA		08/30/2005

Virginia Department of Transportation  
Traffic Engineering Division  
2010  
Annual Average Daily Traffic Volume Estimates By Section of Route  
Accomack Maintenance Area

Route	Length	AADT	QA	4Tire	Bus	Truck				QC	K Factor	QK	Dir Factor	AAWDT	QW	Year
						2Axle	3+Axle	1Trail	2Trail							
<b>Accomack County</b>																
(3002) Stockton Ave	0.10	290	R								NA			NA		08/30/2005
(3002) Stockton Ave	0.13	320	R								NA			NA		08/30/2005
(3002) Stockton Ave	0.02	470	R								NA			NA		08/30/2005
(3002) Stockton Ave	0.08	280	R								NA			NA		08/30/2005
(3003) Church St	0.25	200	R								NA			NA		08/30/2005
(3003) School St	0.03	120	R								NA			NA		08/30/2005
(3003) School St	0.08	90	R								NA			NA		08/30/2005
(3004) Mumford St	0.05	49	R								NA			NA		08/30/2005
(3004) Mumford St	0.11	90	R								NA			NA		08/30/2005
(3005) Franklin City Rd	0.15	90	R								NA			NA		08/30/2005
(3006) Harbor Dr	0.20	300	R								NA			NA		09/14/2005
(3008) Short St	0.05	40	R								NA			NA		09/14/2005
(3101) Locust St	0.11	10	R								NA			NA		09/14/2005
(3101) Locust St	0.07	30	R								NA			NA		09/14/2005
(3101) Locust St	0.06	100	R								NA			NA		09/14/2005
(3101) Locust St	0.23	90	R								NA			NA		09/14/2005
(3102)	0.14	40	R								NA			NA		09/14/2005
(3102)	0.04	20	R								NA			NA		09/14/2005
(3103) Cedar St	0.05	40	R								NA			NA		09/20/2005
(3103) Cedar St	0.01	80	R								NA			NA		09/20/2005
(3103) Cedar St	0.04	10	R								NA			NA		09/20/2005
(3104) Pine St	0.03	90	R								NA			NA		09/20/2005







Virginia Department of Transportation  
Traffic Engineering Division  
2010  
Annual Average Daily Traffic Volume Estimates By Section of Route  
Accomack Maintenance Area

Route	Length	AADT	QA	4Tire	Bus	-----Truck-----				QC	K Factor	QK	Dir Factor	AAWDT	QW	Year
						2Axle	3+Axle	1Trail	2Trail							
<b>Accomack County</b>																
(3104) Pine St	0.03	40	R				From: 01-3105 Holly St				NA			NA		09/20/2005
(3104) Pine St	0.01	8	R				From: 01-776 Russell Dr				NA			NA		09/20/2005
							To: Dead End									
(3105) Holly St	0.13	40	R				From: Dead End				NA			NA		09/20/2005
							To: 01-3104 Pine St									
<b>Town of Onancock</b>																
(9002)	0.08	210	R				From: Onancock High School				NA			NA		09/20/2005
							To: 01-658 N. College Ave									
<b>Accomack County</b>																
(9501)	0.18	410	R				From: 01-691 Groton Town Rd				NA			NA		09/20/2005
							To: Accomack Elem School									
(9502)	0.48	910	R				From: US 13 Lankford Hwy				NA			NA		09/20/2005
							To: Nandua High School									
(9638)	0.11	470	R				From: US 13 Lankford Hwy				NA			NA		1999
							To: Atlantic High School									
(9638)	0.14	390	R				From: 0.11 MN US 13				NA			NA		09/08/2005
							To: 0.25 MN US 13									
(9638)	0.04	410	R				From: 0.25 MN US 13				NA			NA		09/08/2005
							To: Arcadia High School									
<b>Town of Bloxom</b>																
(9640)	0.06	220	R				From: 01-684 Mitchell Rd				NA			NA		1986
							To: Bloxom High School									
<b>Town of Accomac</b>																
(9642)	0.10	100	R				From: 01-1501 Lilliston Ave				NA			NA		1999
							To: Accomac Primary School									
<b>Accomack County</b>																
(9643)	0.27	190	R				From: 01-663 Mary N Smith Rd				NA			NA		1999
							To: Mary N Smith Jr HS									
(9963)	0.07	170	R				From: 01-718 S. Bobtown Rd				NA			NA		1999
							To: Accomac Elem School									
(9963)	0.10	190	R				From: 0.07 MN 01-718 Bobtown Rd				NA			NA		09/08/2005
							To: 01-718 Bobtown Rd									
<b>Town of Belle Haven</b>																
(602 <sub>85</sub> ) Cemetery Rd	0.06	900	R				From: WCL Belle Haven				NA			NA		10/13/2010
							To: 01-602 Lee St									
(687 <sub>85</sub> ) Tower Way	0.15	290	R				From: SR 178 Belle Haven Rd				NA			NA		10/13/2010
							To: ECL Belle Haven									
(693 <sub>85</sub> ) Wainhouse Rd	0.30	110	R				From: SCL Belle Haven				NA			NA		04/25/2001
							To: Dead End									
<b>Town of Chincoteague</b>																
(1 <sub>190</sub> ) Maddox Blvd	0.38	6700	G	98%	0%	1%	0%	0%	0%	C	0.079	F		7200	G	2010
							From: Main St									
							To: Deep Hole Rd									

Virginia Department of Transportation  
Traffic Engineering Division  
2010  
Annual Average Daily Traffic Volume Estimates By Section of Route  
Accomack Maintenance Area

Route	Length	AADT	QA	4Tire	Bus	Truck				QC	K Factor	QK	Dir Factor	AAWDT	QW	Year	
						2Axle	3+Axle	1Trail	2Trail								
<b>Town of Chincoteague</b>																	
1 190	Maddox Blvd	0.27	8900	G	98%	0%	1%	0%	0%	F	0.083	F	0.611	9500	G	2010	
							From: Deep Hole Rd										
							To: Chicken City Rd										
1 190	Maddox Blvd	0.92	5100	G	98%	0%	1%	0%	0%	F	0.096	F	0.641	5400	G	2010	
							From: Entrance To Assateague Island										
2 190	Ridge Rd	0.69	2800	G	99%	0%	0%	0%	0%	F	0.087	F	0.515	3000	G	2010	
							From: Beebe Rd										
							To: Bunting Rd										
2 190	Ridge Rd	0.95	3200	G	99%	0%	0%	0%	0%	C	0.088	F		3400	G	2010	
							From: Church St										
2 190	Chicken City Rd	0.41	5000	G	99%	0%	0%	0%	0%	F	0.087	F	0.542	5300	G	2010	
							From: Maddox Blvd										
2 190	Chicken City Rd	0.39	1800	G	99%	0%	0%	0%	0%	F	0.1	F	0.588	2000	G	2010	
							From: Deep Hole Rd										
3 190	Church St	0.32	3800	G	99%	0%	0%	0%	0%	C	0.092	F		4100	G	2010	
							From: Chicken City Rd										
							To: Pension St										
3 190	Church St	0.08	4800	G	99%	0%	0%	0%	0%	F	0.086	F	0.508	5100	G	2010	
							From: Willow St										
3 190	Church St	0.22	2900	G	99%	0%	0%	0%	0%	F	0.088	F	0.554	3100	G	2010	
							From: Main St										
4 190	Bunting Rd	0.39	1700	G	98%	0%	1%	1%	1%	C	0.096	F	0.506	1800	G	2010	
							From: Ridge Rd										
							To: Willow St										
4 190	Bunting Rd	0.16	1400	G	98%	0%	1%	1%	1%	F	0.094	F	0.622	1500	G	2010	
							From: Willow St										
							To: Main St										
5 190	Beebe Rd	0.30	1100	G	96%	0%	3%	1%	1%	C	0.11	F	0.586	1100	G	2010	
							From: Main St										
							To: Ridge Rd										
6 190	Willow St	0.93	1300	G	99%	0%	0%	0%	0%	C	0.096	F	0.626	1400	G	2010	
							From: Bunting Rd										
							To: Church St										
7 190	Pension St	0.21	1900	G	99%	0%	0%	0%	0%	C	0.095	F	0.541	2000	G	2010	
							From: Church St										
							To: Deep Hole Rd										
8 190	Deep Hole Rd	0.18	2500	G	98%	0%	1%	0%	0%	F	0.102	F	0.603	2700	G	2010	
							From: Pension St										
							To: Maddox Blvd										
8 190	Deep Hole Rd	0.38	2200	G	98%	0%	1%	0%	0%	C	0.091	F		2300	G	2010	
							From: Maddox Blvd										
							To: Chicken City Rd										
8 190	Deep Hole Rd	0.40	1800	G	98%	0%	1%	0%	0%	F	0.1	F	0.541	2000	G	2010	
							From: Chicken City Rd										
							To: 0.40 Mi N Chicken City Rd										
1622 190	South Main St	0.77	5000	G	98%	0%	1%	0%	1%	C	0.084	F		5300	G	2010	
							From: Bunting Rd										
							To: SR 175 Channel Bridge										
1622 190	South Main St	0.60	2800	G	98%	0%	1%	0%	1%	F	0.093	F	0.511	3000	G	2010	
							From: Bunting Rd										
							To: Beebe Rd										
1622 190	South Main	1.21	870	G	98%	0%	1%	0%	1%	F	0.102	F	0.565	940	G	2010	
							From: Beebe Road										
							To: JB-190 End State Maintenance										
1623 190	North Main St	0.11	10000	G	98%	0%	1%	0%	0%	F	0.08	F	0.519	11000	G	2010	
							From: SR 175 Channel Bridge										
							To: Church St										

Virginia Department of Transportation  
 Traffic Engineering Division  
 2010  
 Annual Average Daily Traffic Volume Estimates By Section of Route  
 Accomack Maintenance Area

Route	Length	AADT	QA	4Tire	Bus	-----Truck-----				QC	K Factor	QK	Dir Factor	AAWDT	QW	Year	
						2Axle	3+Axle	1Trail	2Trail								
<b>Town of Chincoteague</b>																	
						From:	Church St										
 North Main St	0.32	<b>9200</b>	<b>G</b>	98%	0%	1%	0%	0%	0%	F	0.082	F	0.553	9900	G	2010	
						To:	Maddox Blvd										
 North Main St	0.73	<b>2400</b>	<b>G</b>	98%	0%	1%	0%	0%	0%	C	0.094	F		2600	G	2010	
						To:	Misty Meadows Dr										
 North Main St	1.08	<b>1500</b>	<b>G</b>	98%	0%	1%	0%	0%	0%	F	0.106	F	0.504	1600	G	2010	
						To:	Richardson St										
 N Main St	0.13	<b>690</b>	<b>G</b>	98%	0%	1%	0%	0%	0%	F	0.134	F	0.581	740	G	2010	
						To:	JB-1-190 RT.2101 NCL Chincoteague										
<b>Accomack County</b>																	
						From:	Exit Rest Area Parking										
New Church Welcome		<b>360</b>	<b>A</b>	93%	1%	1%	1%	4%	0%	C	0.245	A		300	A	2010	
						To:	US 13 from Rest Area										
<b>Town of Chincoteague</b>																	
						From:	Main St										
Taylor St		<b>940</b>	<b>G</b>								0.091	F		1000	G	2010	
						To:	Deep Hole Rd										
						From:	Eastside Rd										
Wayne Dr		<b>340</b>	<b>G</b>								0.111	F	0.551	370	G	2010	
						To:	Filmore St										